
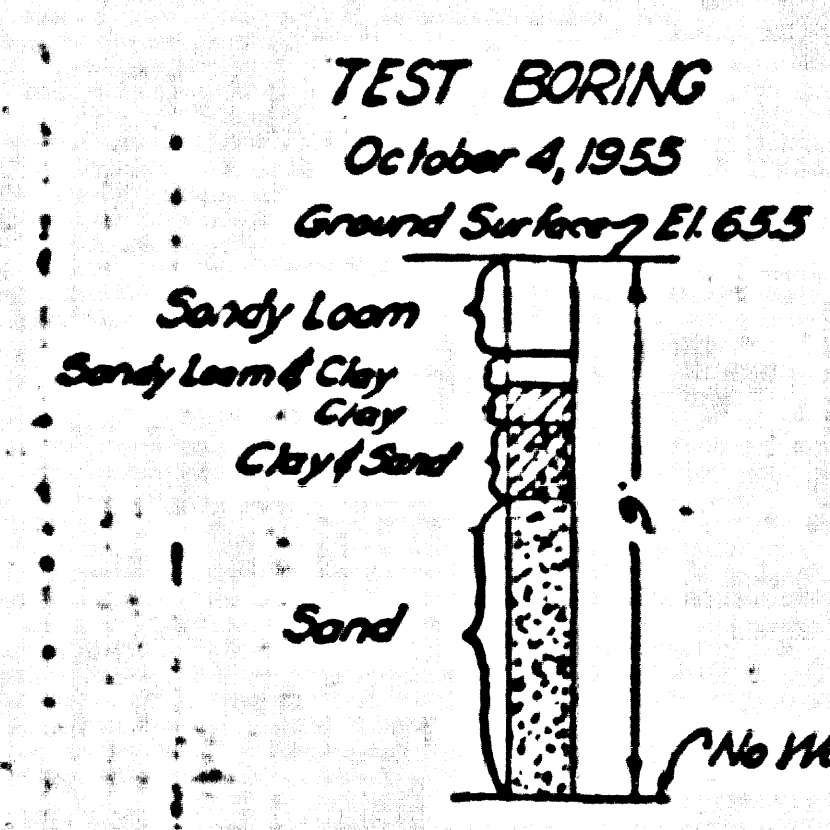


RC.3667
PAGE 2
CONNECTION CHGS
AS INDICATED

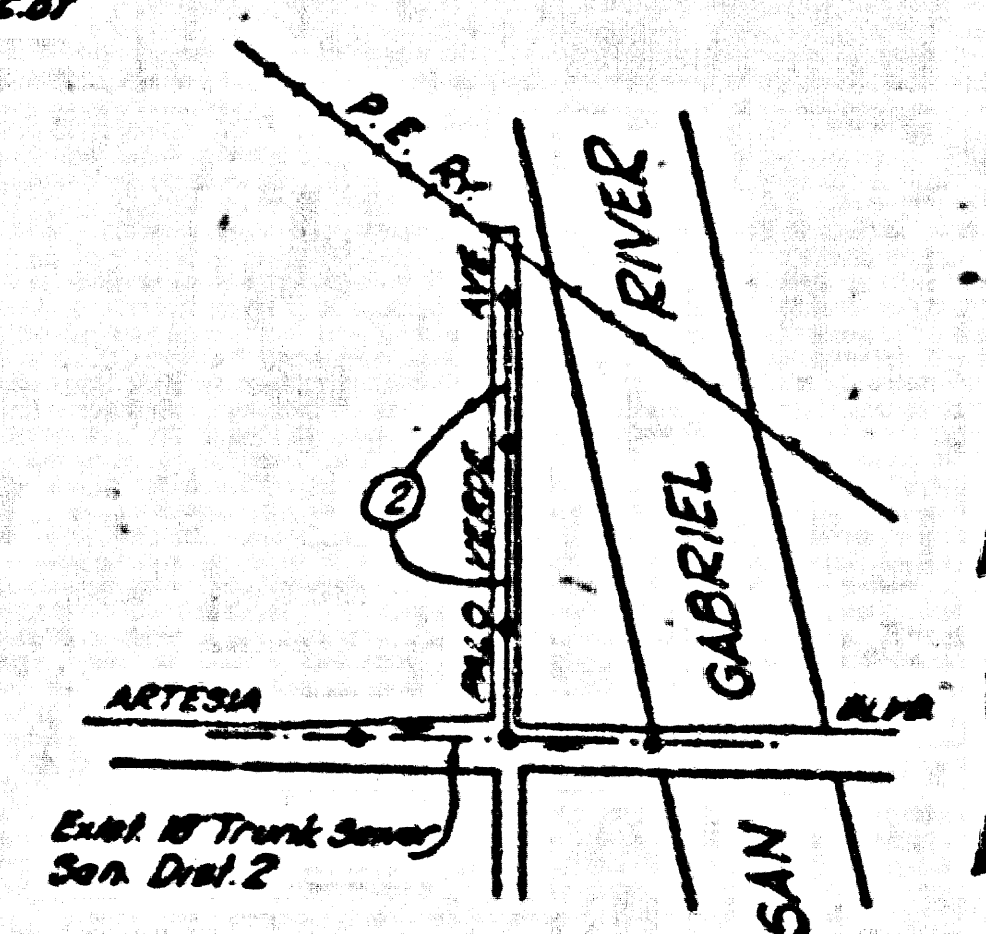


ARLESIA
BLVD
175-8



B.M. 5Y 1492 E1. 66.75
L. & T. W. end CONC. HEADWALL
30' N. & 45' W. of R.I. Arlesia & Palo Verde Ave.

Location:
1085' N. of E Arlesia Blvd & W. of
E Palo Verde Ave.



INDEX MAP
PC.3667
SCALE: 1"=600'

BELFLOWER BLDG. DIST. N° 4

- NOTE:
- Provide stakes on the property lines or property lines produced at right angles to the sewer line at the center line of each manhole.
 - No representative of the County Engineer will survey or layout any portion of the work.
 - The owner or his authorized representative shall furnish the County Engineer with grade sheets and stations for all house laterals and Y branches and shall provide stakes for them at their proper locations with stationing plainly marked. Any change in location shall be requested in writing by the owner or his representative.
 - No revisions shall be made in these plans without the approval of the County Engineer.
 - Use standard manhole frames and covers, S-a-117.
 - Use standard strength pipe except as noted.
 - Use cement mortar for all vitrified clay pipe joints.
 - Resurface all trench within paved area to meet L.A. County Road Dept. or California State Highway Dept. requirements in accordance with permit.
 - Excavate four feet of sewer at points of interference with poles, S-a-119.
 - House laterals to be constructed with 18" pipe per lot to property line.
 - All structures shall be brick sewer structures, S-a-104, except as noted.
 - For allowable leakage test, see Formula No. 1, Spec's, Sec. 51.
 - Manhole tops in unimproved Right-Of-Way to be 6" above finish grade.

SHEET	PAGES
1	1-2

CONNECTION CHARGES
AS INDICATED
PC.3667 11-22-57

Before breaking into any existing structure
and before final acceptance of this work,
sanitary stoppage should be notified
in order that required inspection may be made.


Approved by
Industrial Waste Division
Richard Pickett 11/2/57

Checked 1-10-56 [Signature]

Trim Line

PROFILE ALIGNMENT AND GRADE OF
SANITARY SEWERS
TO BE CONSTRUCTED IN
PALO VERDE AVE

RC.3667
PAGE 1



PRIVATE CONTRACT NO. 3667
W. S. 33
ONE SHEET

Scale: VERT. 1"=4'
HORIZ. 1"=40'
AUGUST 1955
PREPARED BY THE OFFICES OF
OLSON SURVEYING SERVICE

FOR LEGEND SEE PLAN NO. S-a-64

NOTE:
Grades to which this improvement is to be constructed are shown on plans and profiles. Grade sheets for top of curb, center line of streets, or center line of ditches are shown by circles on profiles. At all points between designated points the grade shall be completed so as to conform to a straight line drawn between said designated points.
Elevations are in feet above U.S.C.S. datum or mean sea level.
This drawing and the data herein are hereby made a part of the specifications.
Work shall be constructed according to specifications on file in the office of the County Engineer and shall be prosecuted only in the presence of the County Engineer.
Before work can be started, the contractor must obtain a permit to excavate in County streets from the L.A. County Road Dept., 108 W. 2nd St., and make a deposit with the County Engineer, Room 318, 253 So. Broadway, sufficient to cover the cost of constructing inspection and record plans.
Approval of this plan by the County of Los Angeles does not constitute a representation as to the accuracy of the location of or the existence or non-existence of any underground utility, pipe, or structure within the limits of this project. This note applies to all sheets.
If work is to be done in a State Highway, a permit must be obtained from the State of California, Division of Highways, 128 South Spring Street.
COUNTY OF LOS ANGELES, CALIFORNIA
Approved, John A. Lambie, County Engineer
Approved, A. M. Ross
Checked by [Signature] 11-22-57
Office Engineer

RL

RC.3667
PAGE 1
PALO VERDE AVE

RC.3667
PAGE 1

Trim Line

PC 3667

RC 3667
PAGE 2
CONNECTION CHGS
AS INDICATED

22,071

