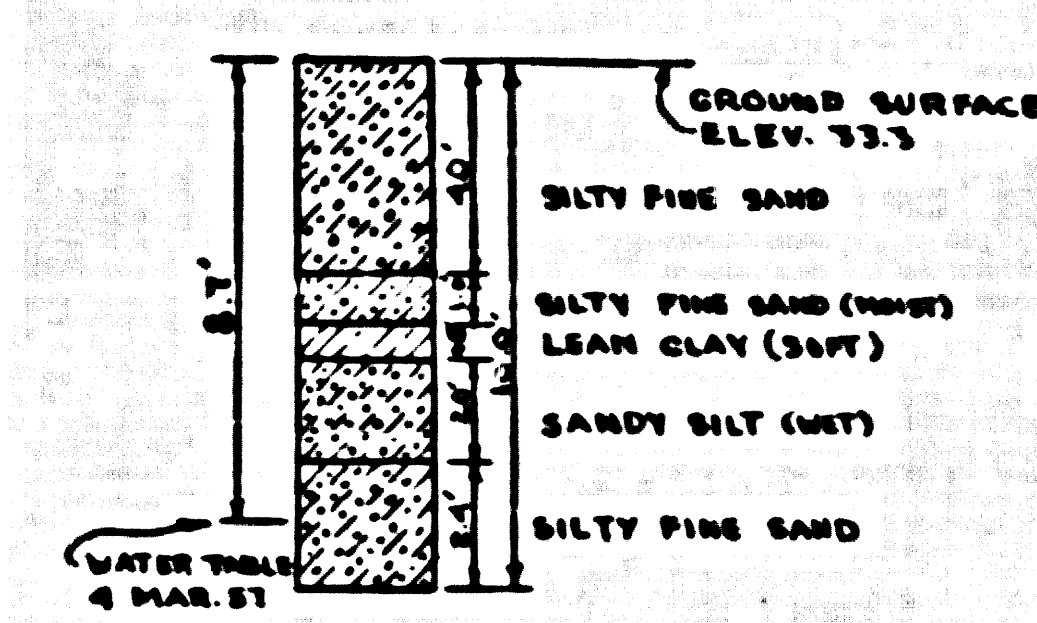
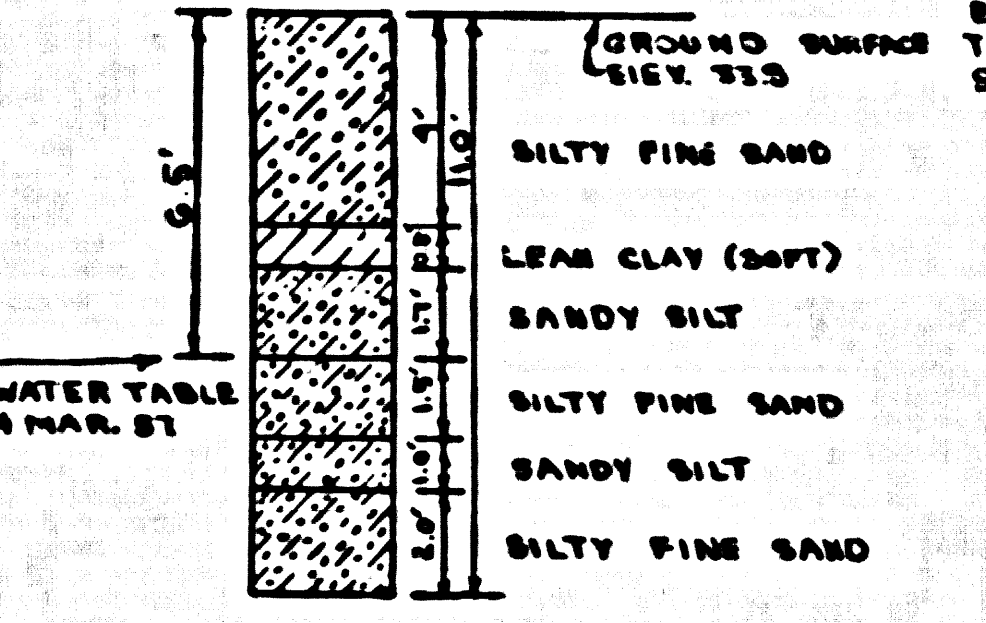


BENCH MARK SY 3851  
L.A. County Survey Map 6 Int.  
Centralia Rd. & Norwalk Blvd.  
Elev. 32.393 ARTESIA QUAD.

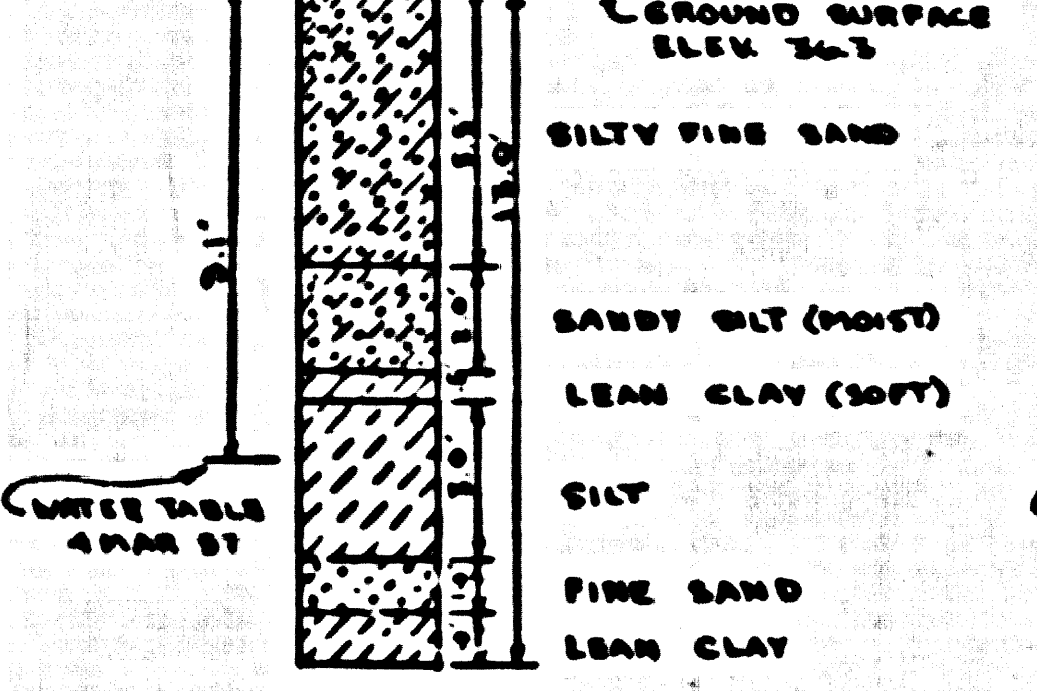
TEST BORING NO. 1  
CLARETTA AVE - 350' S. OF  
S. BOUNDARY TRACT 21547



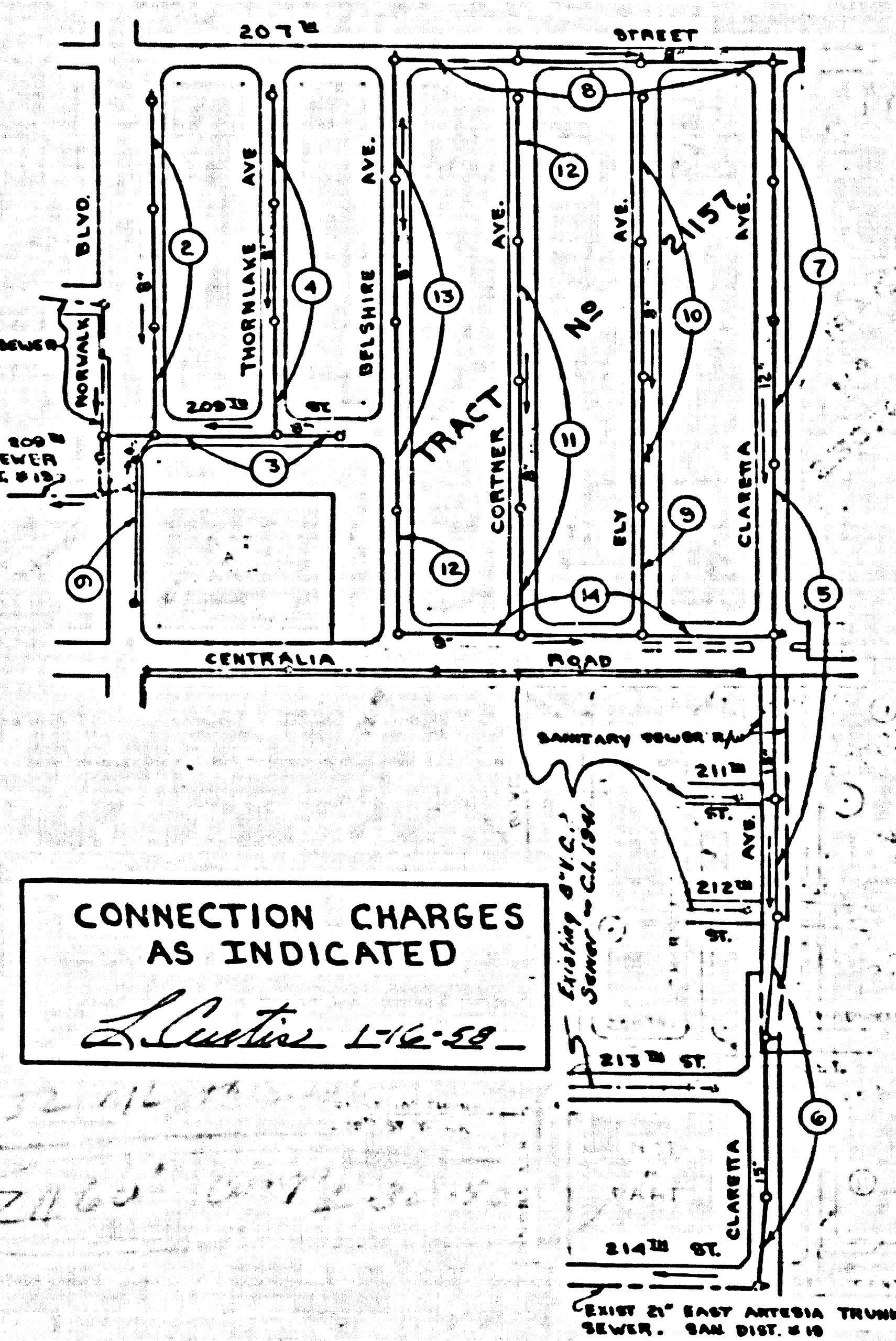
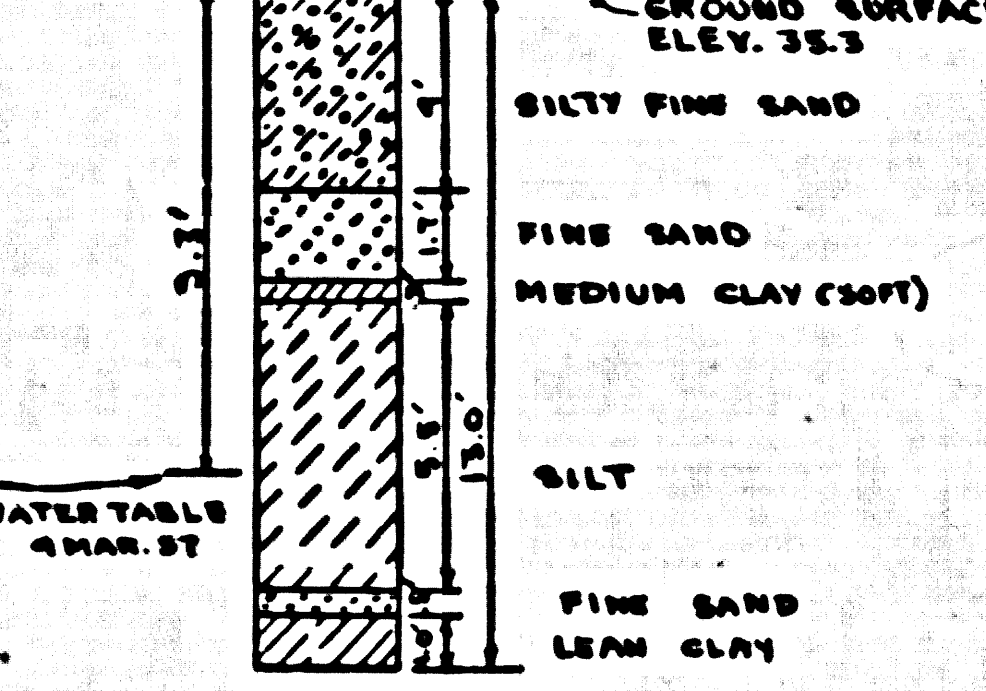
TEST BORING NO. 2  
CLARETTA AVE - OPPOSITE  
LOT NO. 64 TRACT 21547



TEST BORING NO. 3  
CLARETTA AVE - OPPOSITE  
LOT NO. 64 TRACT 21547



TEST BORING NO. 4  
BELSHIRE AVE - OPPOSITE  
LOT NO. 64 TRACT 21547



CONNECTION CHARGES  
AS INDICATED  
*L. C. 1-16-58*

BELFLOWER BLDG. DIST. NO. 4

- NOTES:
- PROVIDE STAKES ON THE PROPERTY LINE OR PROPERTY LINES PRODUCED AT RIGHT ANGLES TO THE SEWER LINE AT THE CENTER LINE OF EACH MANHOLE.
  - NO REPRESENTATIVE OF THE COUNTY ENGINEER WILL SURVEY OR LOCATE ANY PORTION OF THE WORK.
  - THE OWNER OR HIS AUTHORIZED REPRESENTATIVE SHALL FURNISH THE COUNTY ENGINEER WITH GRADE SHEETS AND STATION FOR ALL HOUSE LATERALS AND T BRANCHES AND SHALL PROVIDE STAKES FOR THEM AT THEIR PROPER LOCATIONS WITH STATIONING AND PLANNING MARKS. ANY CHANGE IN LOCATION SHALL BE REQUESTED IN WRITING BY THE OWNER OR HIS REPRESENTATIVE.
  - NO REVISIONS SHALL BE MADE IN THESE PLANS WITHOUT THE APPROVAL OF THE COUNTY ENGINEER.
  - USE STANDARD MANHOLE FRAMES AND COVERS, S.A.-117, EXCEPT AS NOTED.
  - USE STANDARD STRENGTH PIPE EXCEPT AS NOTED.
  - REPLACE ALL TRINCH WITHIN PAVED AREA TO MEET L.A. COUNTY ROAD DEPT. OR CALIF. STATE HIGHWAY DEPT. REQUIREMENTS BY ACCORDANCE WITH PERMITS.
  - ENCASE FOUR FEET OF SEWER AT POINTS OF INTERFERENCE WITH POLES, S.A.-117.
  - HOUSE LATERALS TO BE CONSTRUCTED WITH INVERTS AT PROPERTY LINE, 6" MIN. NET SHOW CURB GRADE EXCEPT AS NOTED.
  - ALL STRUCTURES SHALL BE BRICE SEWER STRUCTURES, S.A.-104, EXCEPT AS NOTED.
  - FOR ALLOWABLE LEAKAGE TEST USE FORMULA NO. 2, SPEC. SEC. 54.
  - MANHOLE TONS IN UNIMPROVED HIGHWAY TO BE 6" ABOVE FINISHED GRADE.
  - THE PRIVATE ENOR IS TO FURNISH THE HOUSE LATERAL DEPTH AT THE PROPERTY LINE BELOW THE TOP OF CURB GRADE FOR EACH HOUSE LATERAL, ON THE GRADE SHEET.
  - USE METAL FORMS AND GASKETS FOR ALL PIPE JOINTS. FOR 18 INCH DIAMETER OR LESS WEDGE-LOCK OR SPEED-SEAL PRECISION GROUND JOINTS FOR V.C.P. WITH NATURAL OR SYNTHETIC RUBBER GASKETS PER SPEC. SEC. 36 & 48 MAY BE USED IN LIEU OF METAL FORMS AND GASKETS.

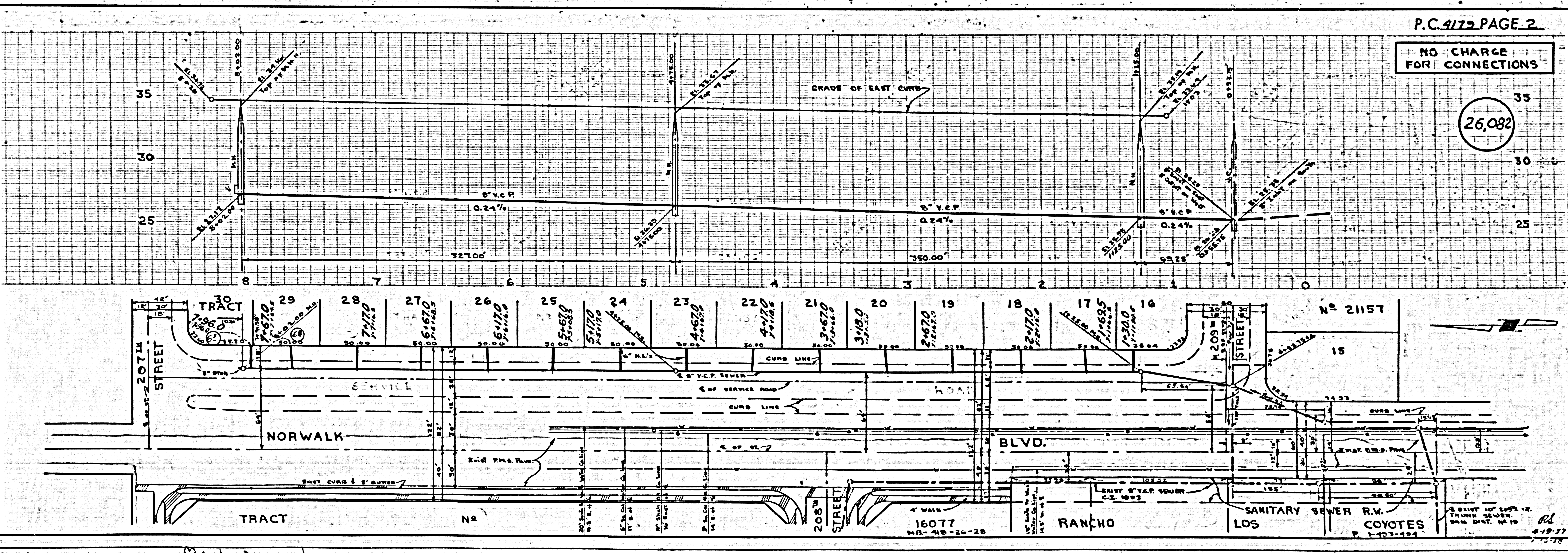
NOTE:  
THE CONTRACTOR SHALL NOTIFY THE  
CONSTRUCTION AND STORM DRAIN  
DIVISION BY TELEPHONE MADISON  
9-4747 EXT. 362 AT LEAST 24 HOURS  
BEFORE STARTING ANY WORK UNDER  
THIS CONTRACT.

INDEX MAP  
SCALE: 1" = 300'  
TRACT NO. 21157  
P.C. NO. 4179

PROFILE ALIGNMENT AND GRADE OF P.C. 4179  
SANITARY SEWERS PAGE 1  
TO BE CONSTRUCTED IN  
TRACT NO. 21157 (26081)

PRIVATE CONTRACT NO. 4179  
W.S. 31  
7 SHEETS, 14 PAGES  
SCALE: VERT. 1" = 4' MAR. 1956  
PREPARED IN THE OFFICES OF  
VOORHEIS-TRINDLE-NELSON, INC.  
12692 GARDEN GROVE BLVD.  
GARDEN GROVE, CALIF.  
BY: *[Signature]*  
REG. C.E. NO. 8781  
FOR LEGEND SEE PLAN NO. S-A-64

COUNTY OF LOS ANGELES, CALIFORNIA  
APPROVED, JOHN A. LAMBE, COUNTY ENGINEER  
APPROVED, A. M. BAWN, CHIEF ENGINEER  
BY: *[Signature]* *[Signature]*  
CHECKED BY: *[Signature]*  
OFFICE OF COUNTY ENGINEER, BLDG. C. E. NO. 8408



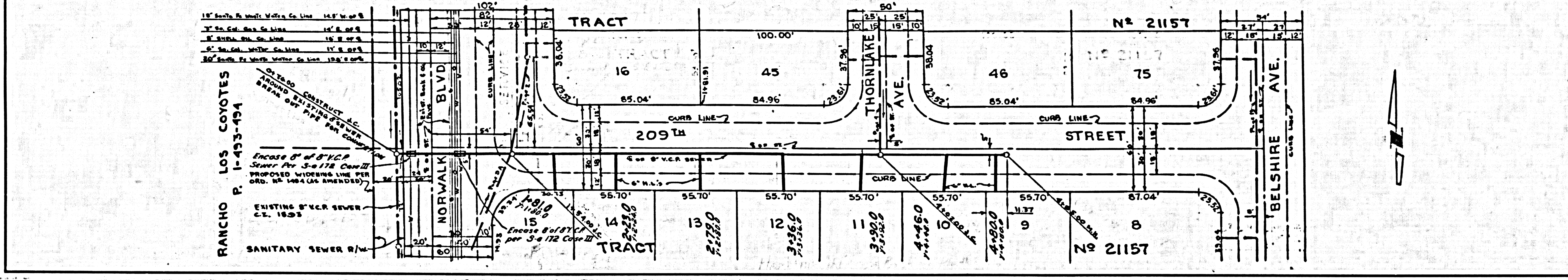
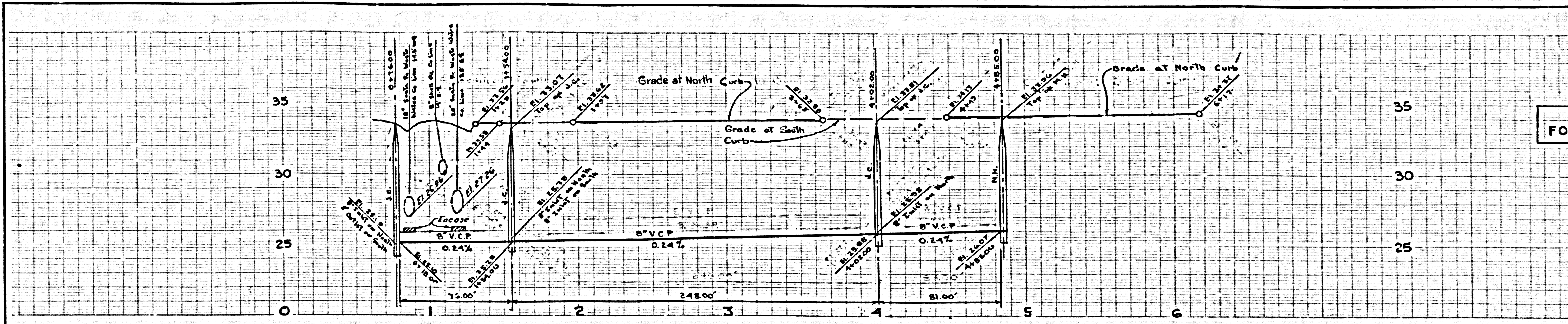
P.C. 4179 PAGE 2  
NO CHARGE  
FOR CONNECTIONS

26,082

18921  
S1121  
P.C. 4179

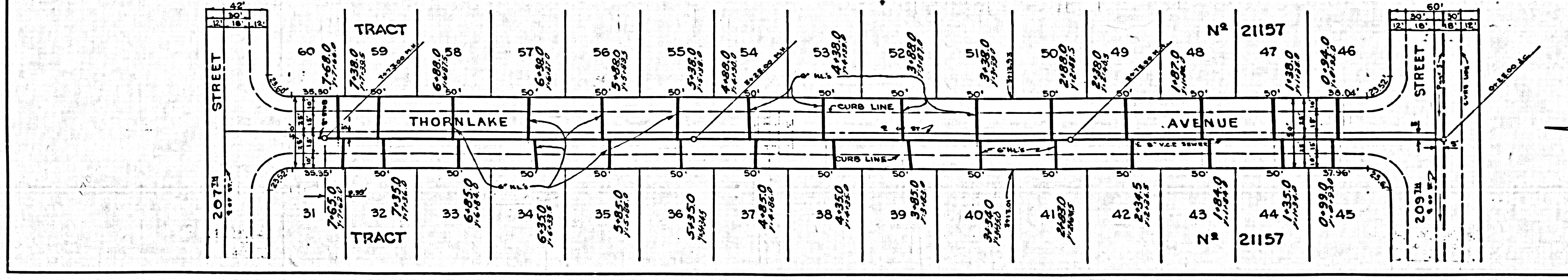
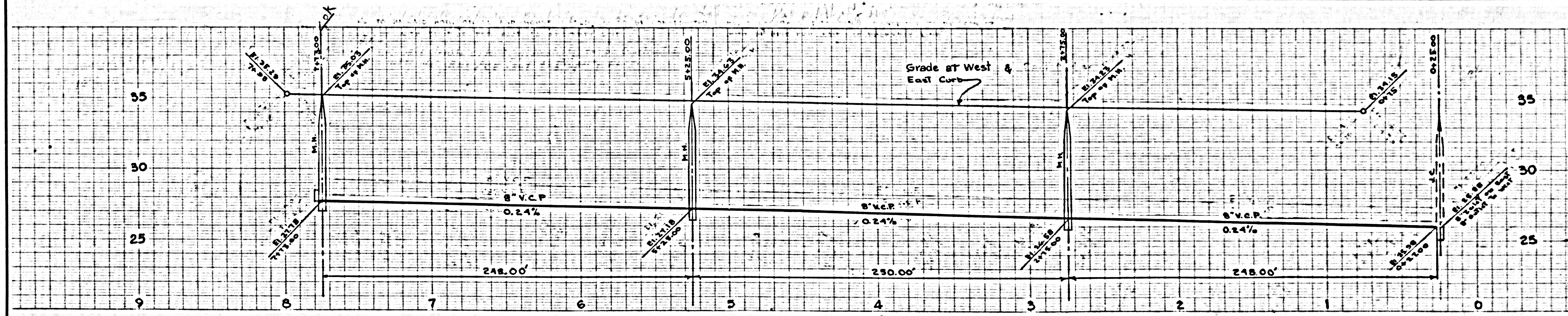
26,083

NO CHARGE FOR CONNECTIONS



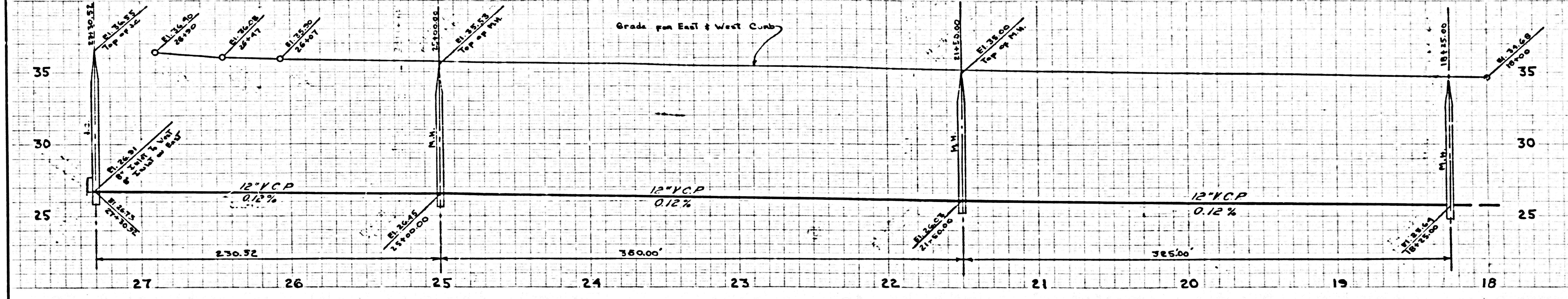
26,084

NO CHARGE FOR CONNECTIONS



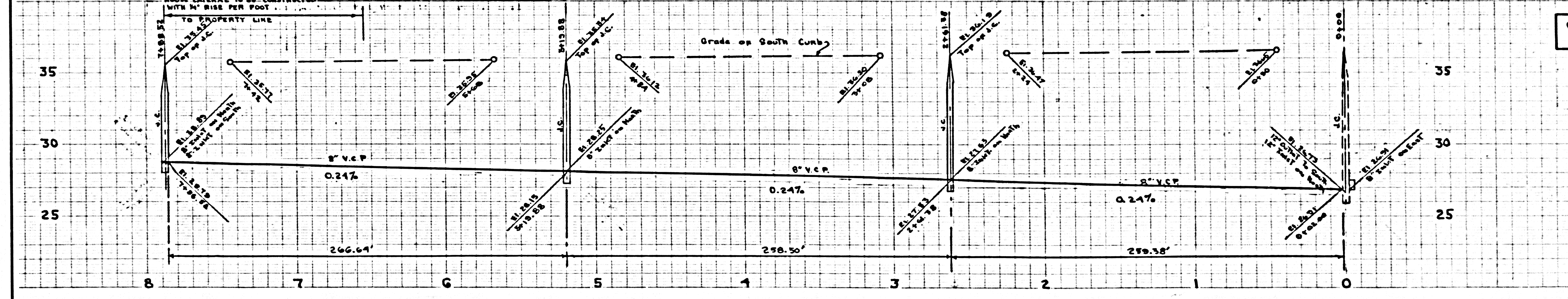
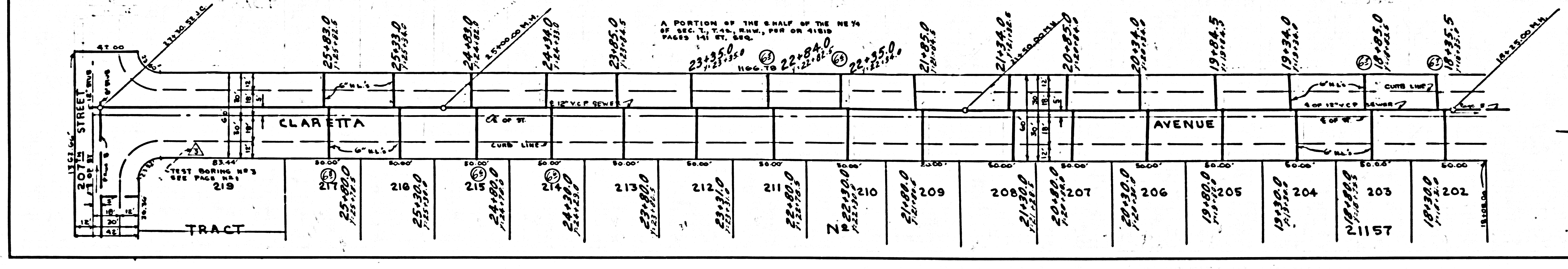
ASCE 1988





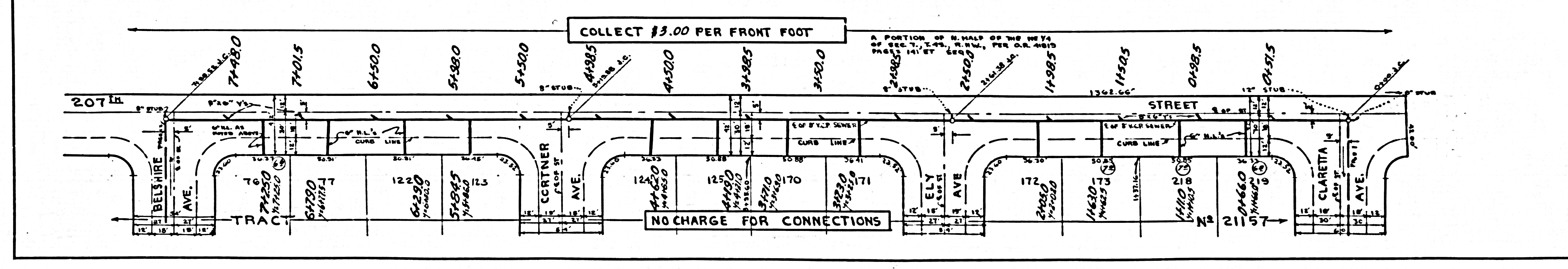
NO CHARGE FOR CONNECTIONS

26,087



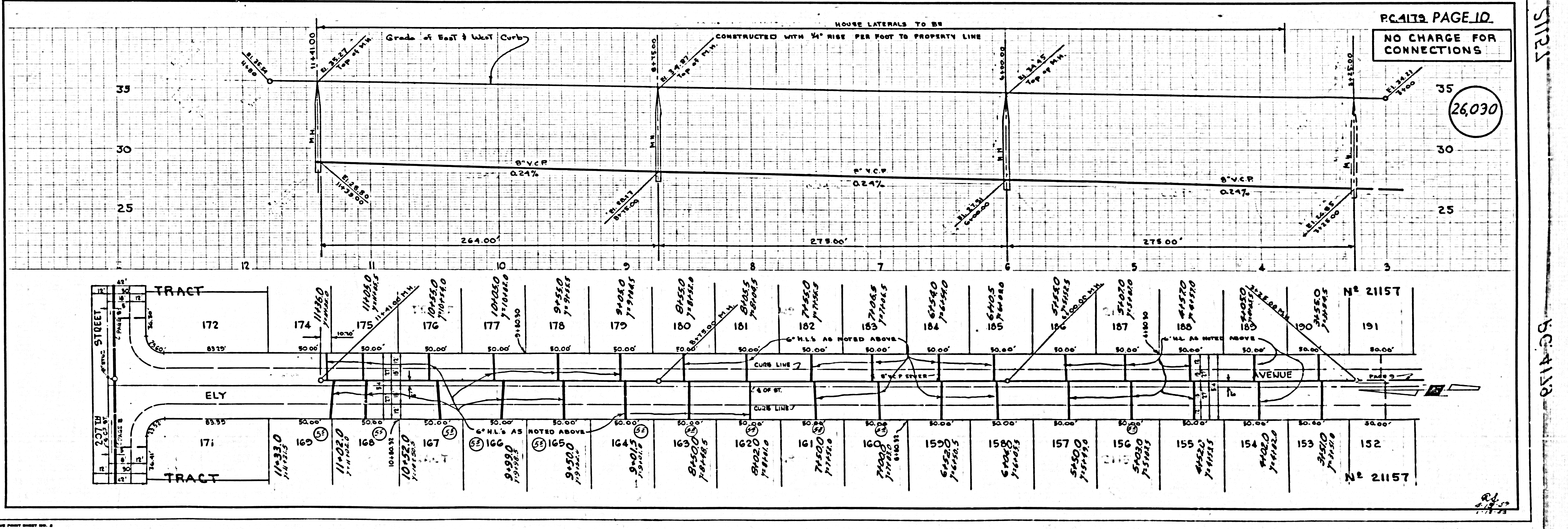
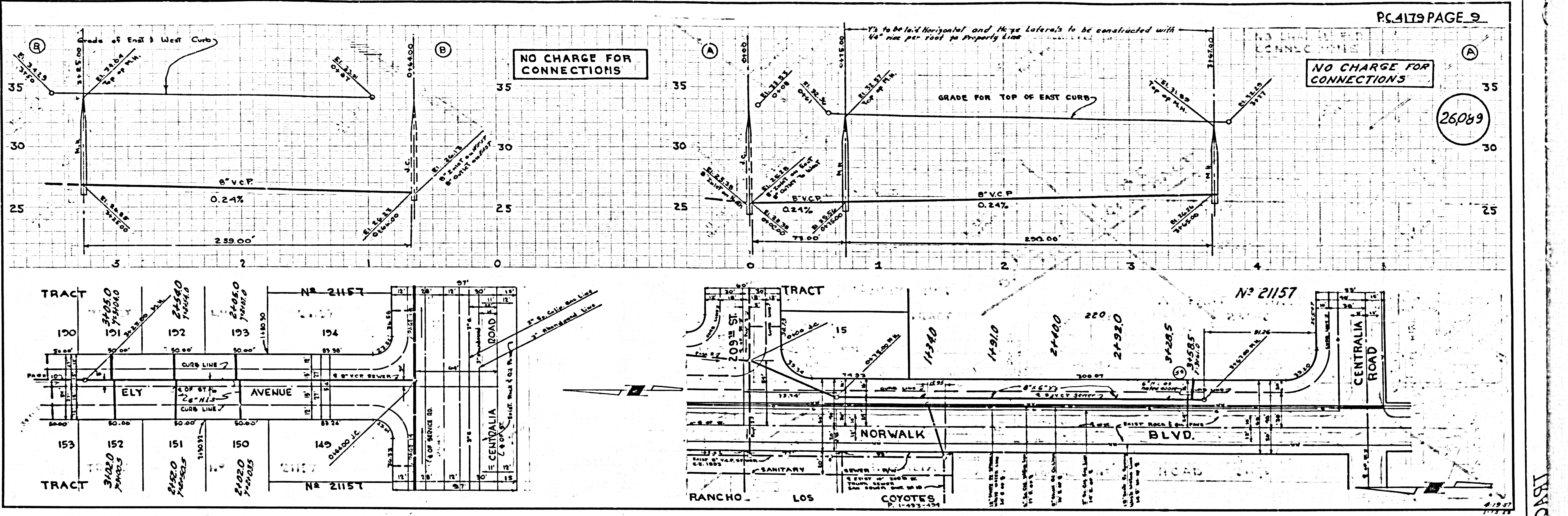
CONNECTION CHARGES AS INDICATED

26,088



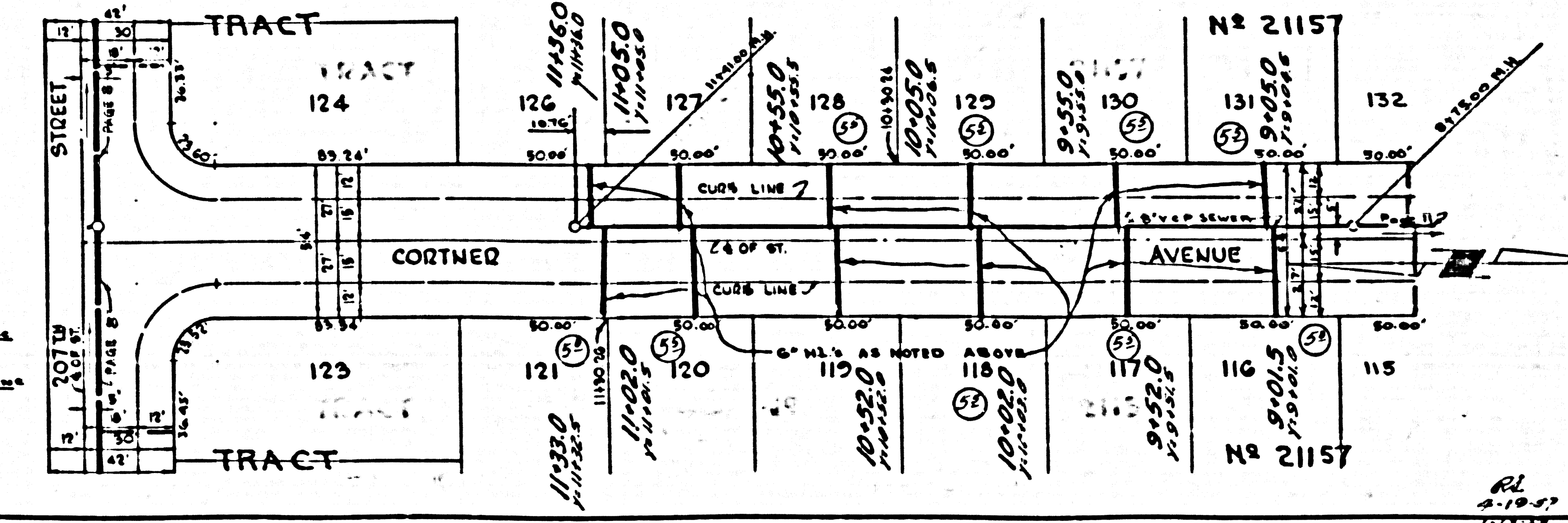
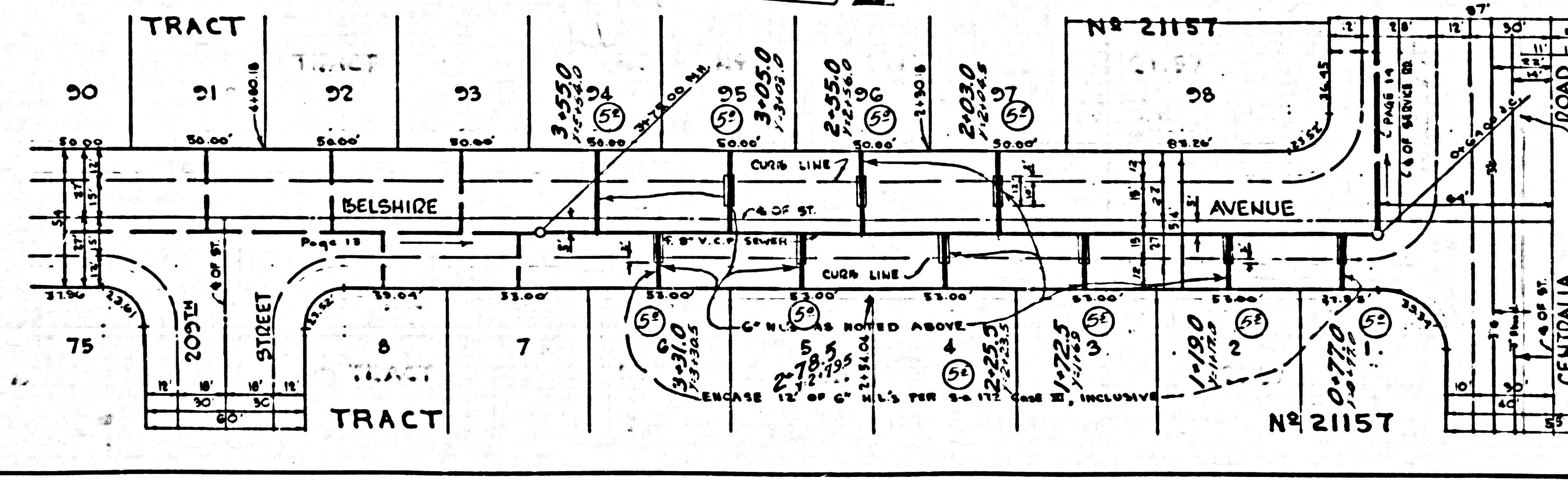
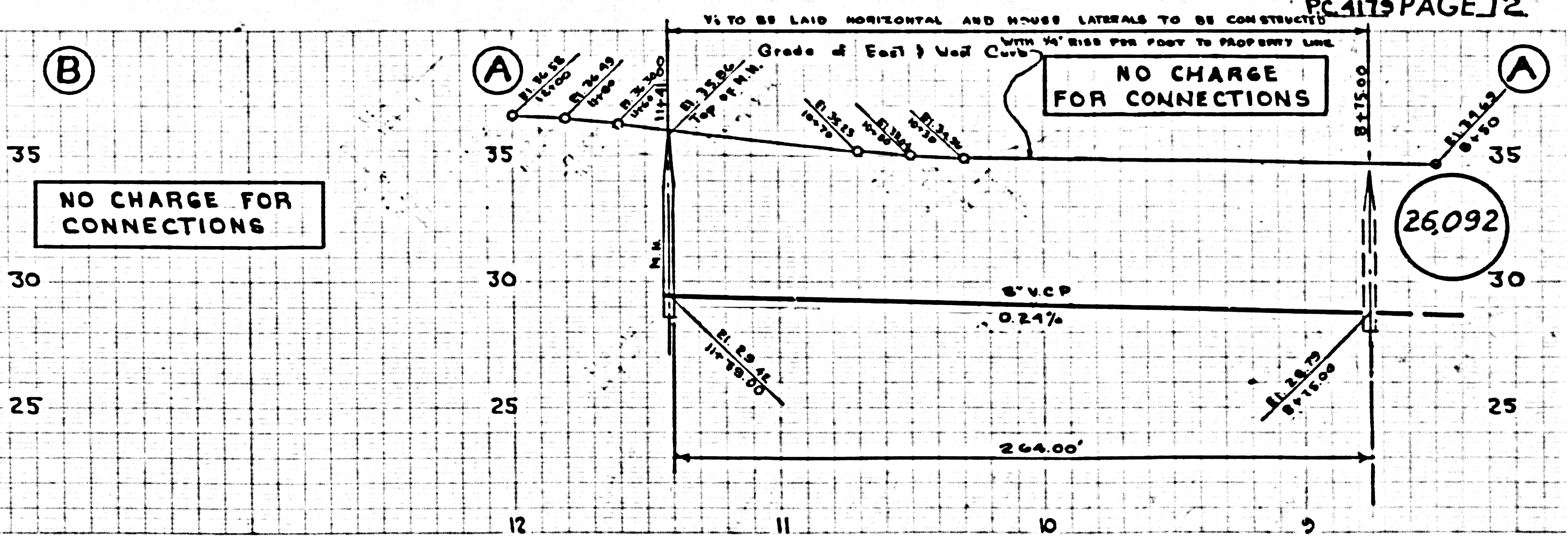
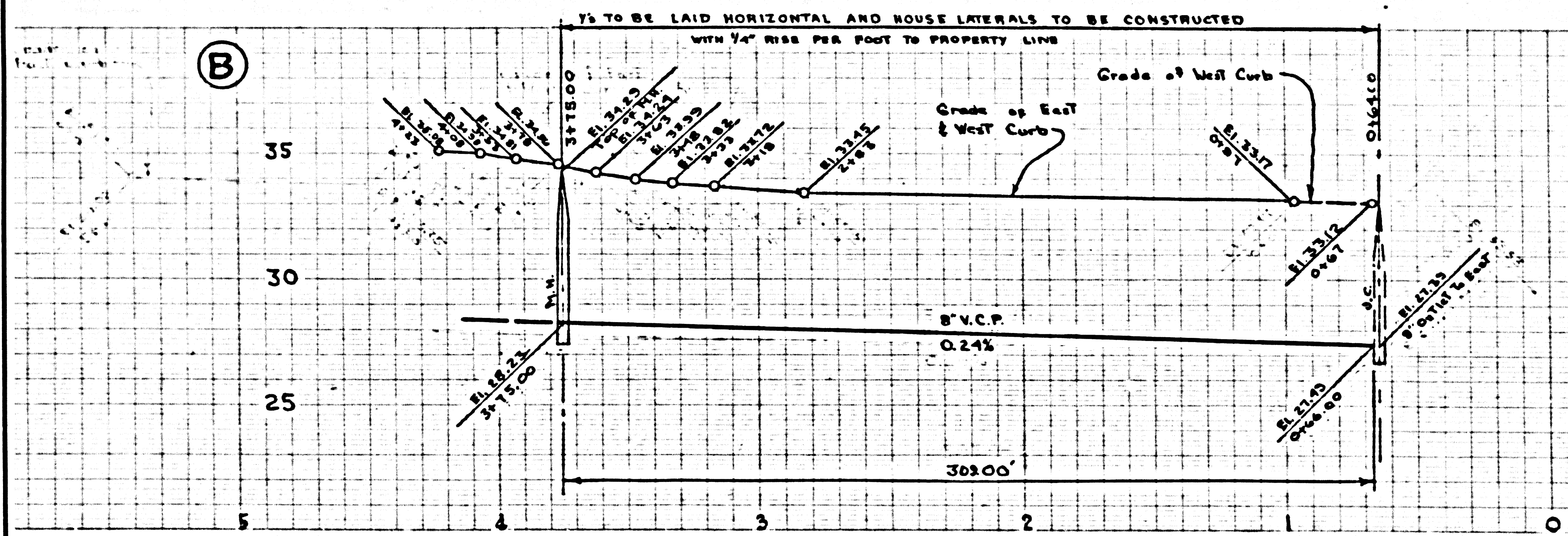
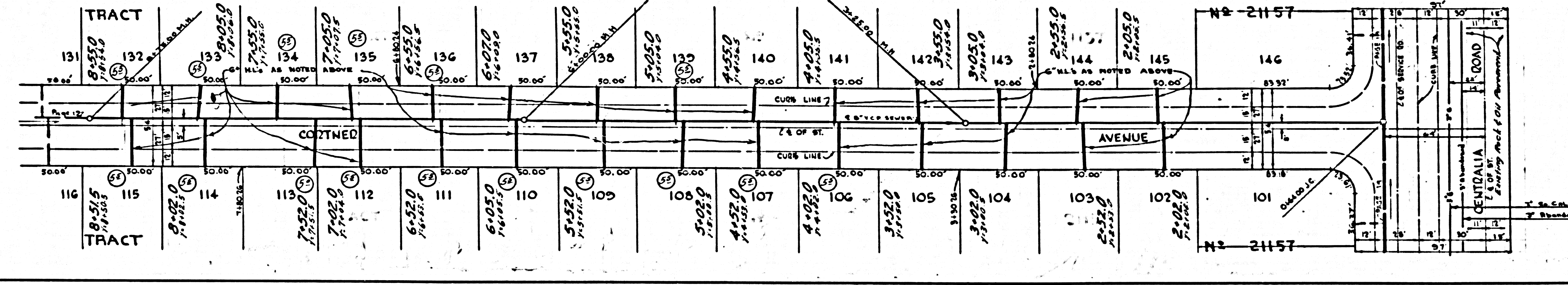
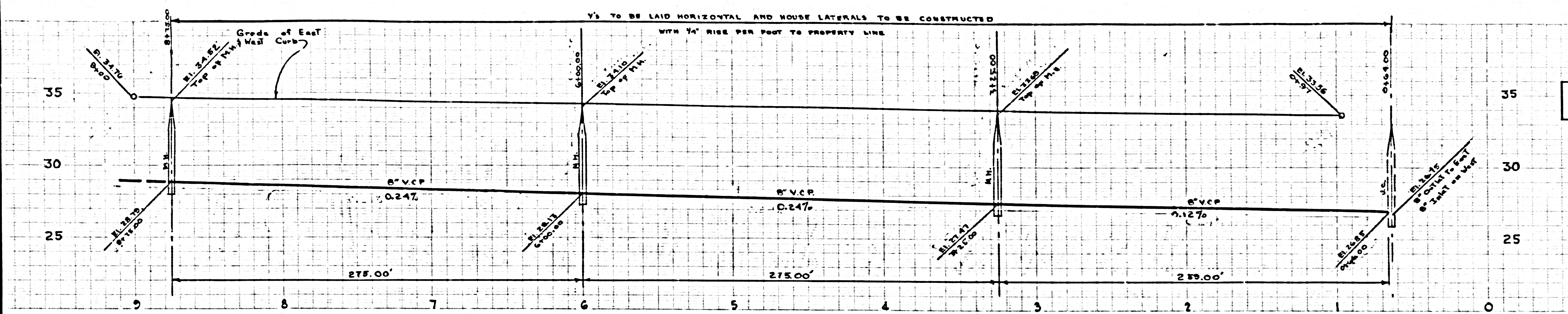
TRACT 51121

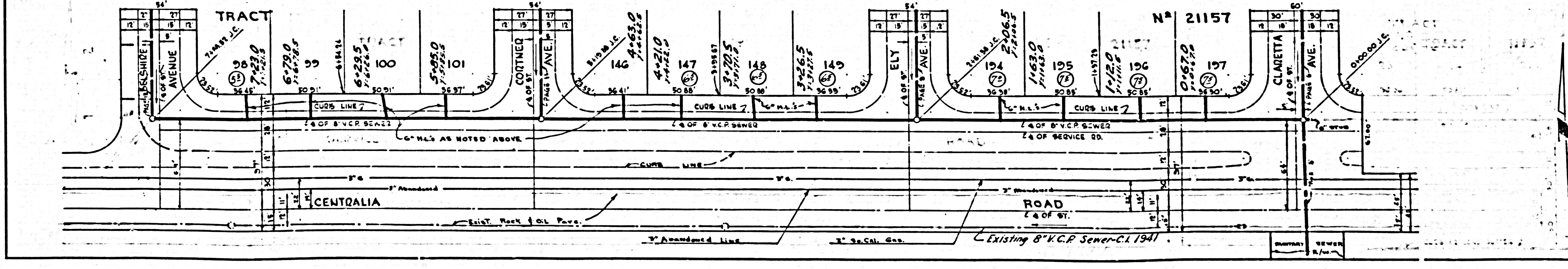
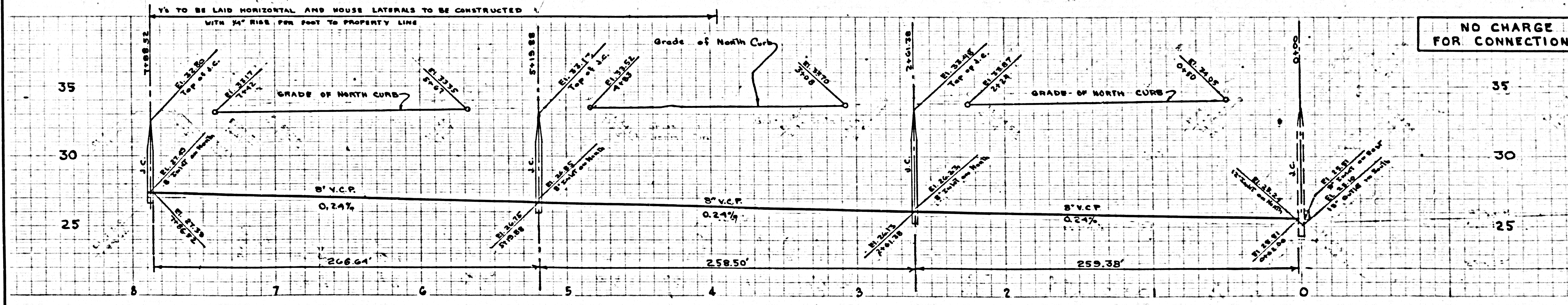
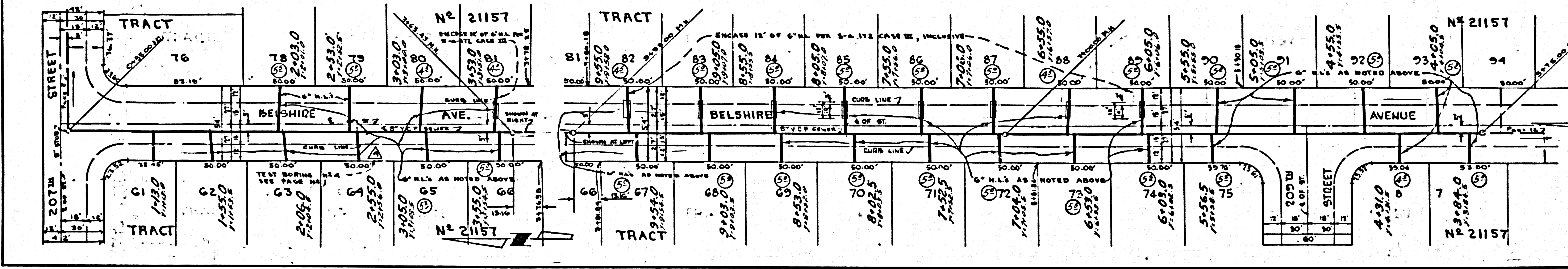
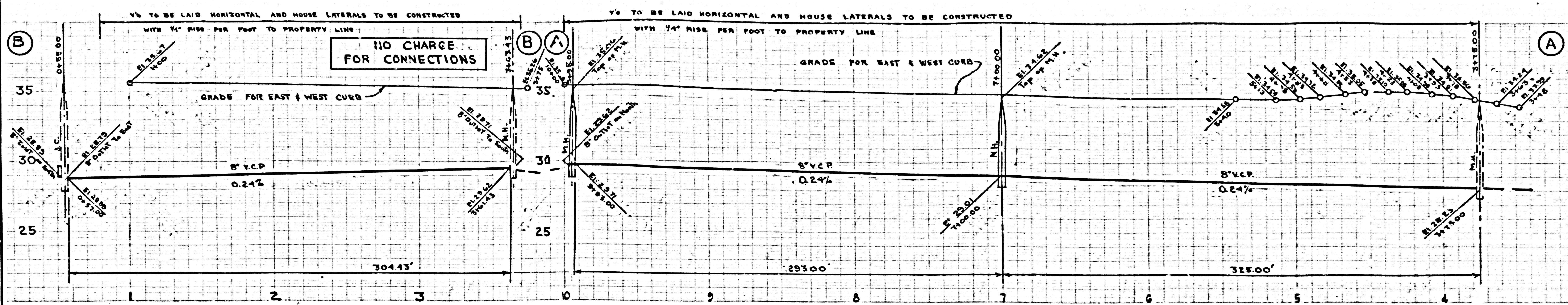
PC 4119



TRACT 5123

PC 4179





STREET  
PC 4179