

LENNOX BLDG. DIST. NO. 7

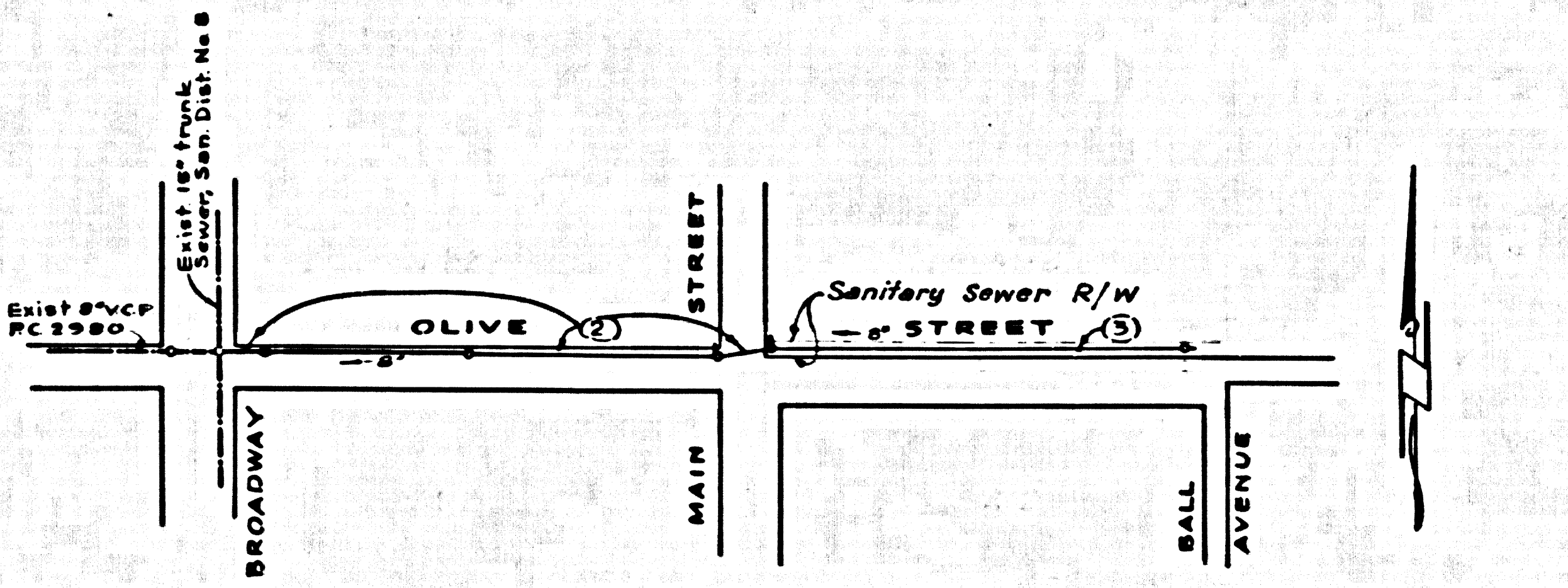
PROFILE ALIGNMENT AND GRADE OF P.C. 4503
 SANITARY SEWERS PAGE 1
 TO BE CONSTRUCTED IN
OLIVE STREET
 FROM BROADWAY TO BALL AVENUE
 PRIVATE CONTRACT NO. 4503

W.S. 86
 2 SHEETS, 9 PAGES
 SCALE: HORIZ. 1" = 100' VERT. 1" = 10'
 July, 1957
 PREPARED IN THE OFFICES OF
BARCLAY ENGINEERING CO., INC.
 Wm. L. Barclay
 REG. C. E. NO. 8218
 FOR LEGEND SEE PLAN NO. S-A-64

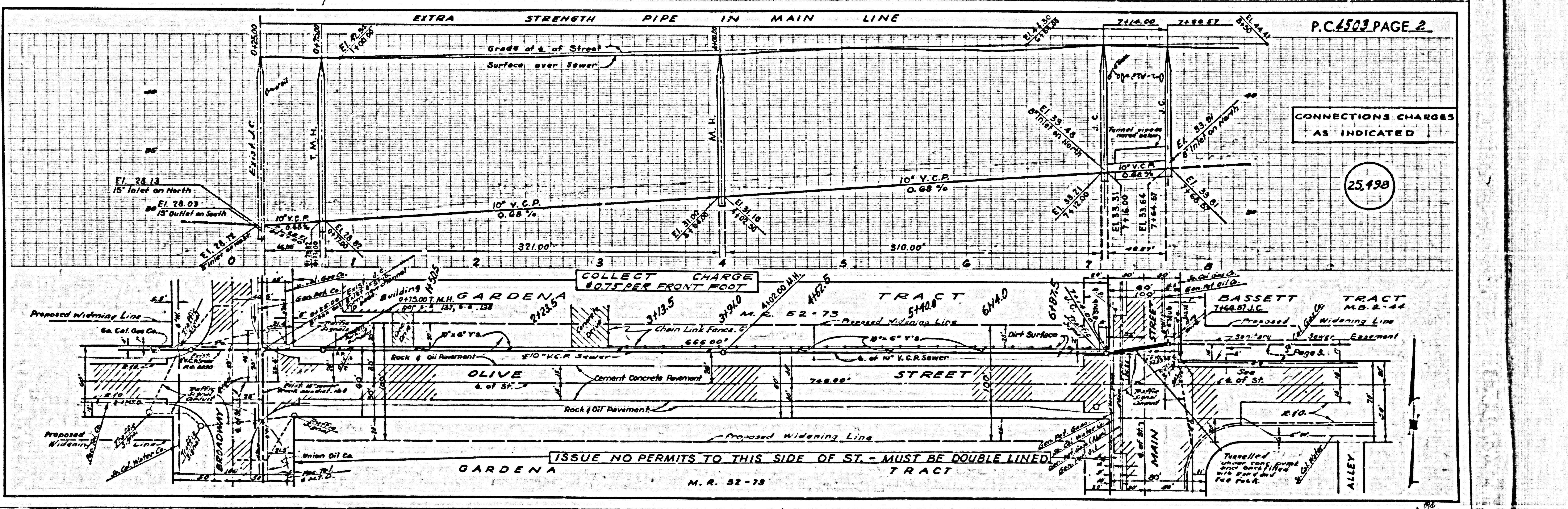
- NOTES:**
- PROVIDE GRADE ON THE PROPERTY LINE OR PROPERTY LINES PRODUCED AT RIGHT ANGLES TO THE SEWER LINE AT THE CENTER LINE OF EACH MANHOLE.
 - NO REPRESENTATIVE OF THE COUNTY ENGINEER WILL SURVEY OR LAYOUT ANY PORTION OF THE WORK.
 - THE OWNER OR HIS AUTHORIZED REPRESENTATIVE SHALL FURNISH THE COUNTY ENGINEER WITH GRADE SHEETS AND STATION FOR ALL HOUSE LATERALS AND T-BRANCHES AND SHALL NOTIFY STAGES FOR THEM AT THESE HOUSE LOCATIONS WITH BRANCHES AND PLUMBING MARKS. ANY CHANGE IN LOCATION SHALL BE REQUESTED IN WRITING BY THE OWNER OR HIS REPRESENTATIVE.
 - NO REVISIONS SHALL BE MADE IN THESE PLANS WITHOUT THE APPROVAL OF THE COUNTY ENGINEER.
 - USE STANDARD MANHOLE FRAMES AND COVERS, S-A-117, EXCEPT AS NOTED.
 - USE STANDARD MANHOLE PIPE EXCEPT AS NOTED.
 - USE CONCRETE MORTAR FOR ALL VITRIFIED CLAY PIPE JOINTS.
 - RESURFACE ALL TRENCHES WITHIN PAVED AREAS TO MEET L. A. COUNTY ROAD DEPT., OR CALIF. STATE HIGHWAY DEPT. SPECIFICATIONS IN ACCORDANCE WITH PERMITS.
 - ENCASE FOUR FEET OF SEWER AT POINTS OF INTERFERENCE WITH POLES, S-A-119.
 - HOUSE LATERALS TO BE CONSTRUCTED WITH INVERTS AS SHOWN UNLESS OTHERWISE SPECIFIED.
 - ALL STRUCTURES SHALL BE BUILT SEWER STRUCTURE, S-A-114, EXCEPT AS NOTED.
 - FOR ALLOWABLE SEWAGE USE SEE FORMULA NO. 100, SPEC. SEC. 5A.
 - MANHOLE TOPS IN UNIMPROVED AREAS TO BE LEVEL WITH FINISHING GRADE.
 - THE LOCATION OR CHARACTER OF EXISTING SUBSTRUCTURES SHALL BE HIS OWN RESPONSIBILITY. THE CONTRACTOR SHALL BE RESPONSIBLE FOR VERIFYING AND LOCATING SUBSTRUCTURES FROM THE ALPHABETICALLY LISTED AND LOCATING SUBSTRUCTURES.
 - THE PRIVATE ENGINEER IS TO FURNISH THE HOUSE LATERAL (BPTN) AT THE PROPERTY LINE BELOW THE TOP OF CURB ELEVATION FOR EACH HOUSE LATERAL ON THE GRADE SHEET.
 - THE CONTRACTOR SHALL NOTIFY THE CONSTRUCTION AND STORM DRAIN DIVISION BY TELEPHONE - MADISON 9-4747, EXT. 362, AT LEAST 24 HOURS BEFORE STARTING ANY WORK UNDER THIS CONTRACT.

SY 3888 EL. 43.718 (1955)
 L & B Nail Sa. side conc. base
 of signal lights 330' E & Broadway
 145' N & Olive St.

CONNECTION CHARGES
 AS INDICATED
 25,198



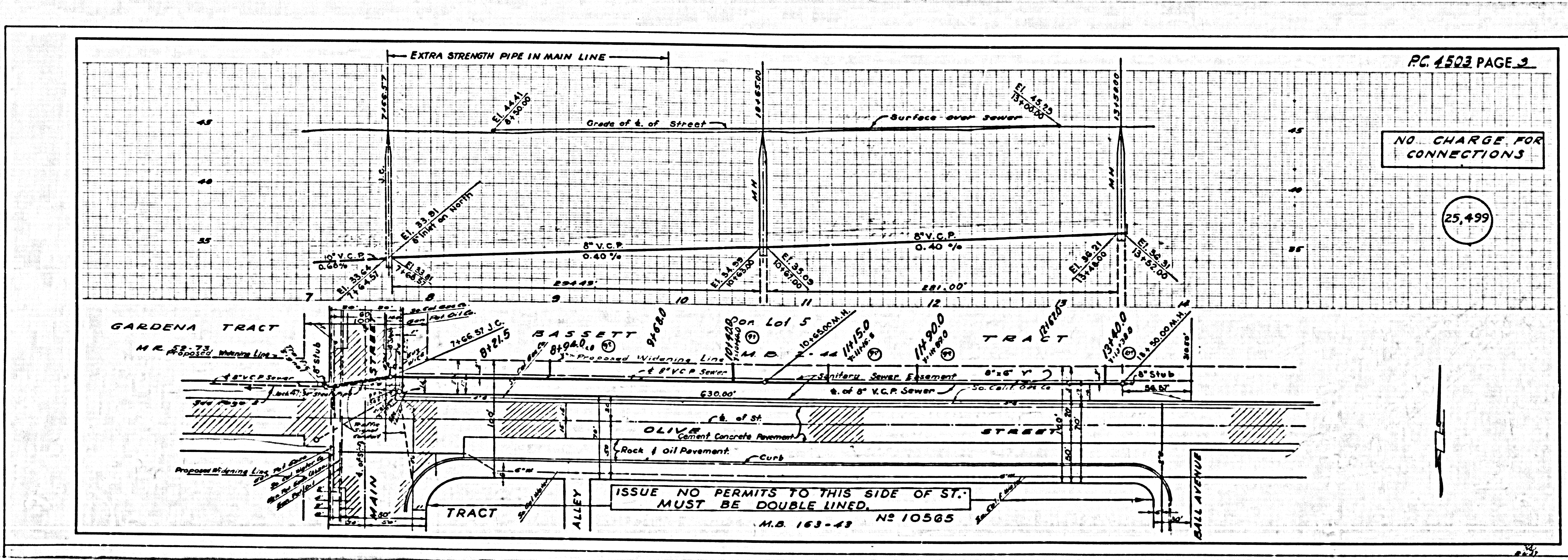
INDEX MAP
 SCALE 1" = 200'
 P.C. 4503



P.C. 4503 PAGE 2

CONNECTIONS CHARGES
 AS INDICATED
 25,198

ISSUE NO PERMITS TO THIS SIDE OF ST. - MUST BE DOUBLE LINED.



PC 1523 PAGE 3

NO CHARGE FOR CONNECTIONS

25,499

ISSUE NO PERMITS TO THIS SIDE OF ST.
MUST BE DOUBLE LINED.
M.B. 163-43 No 10565