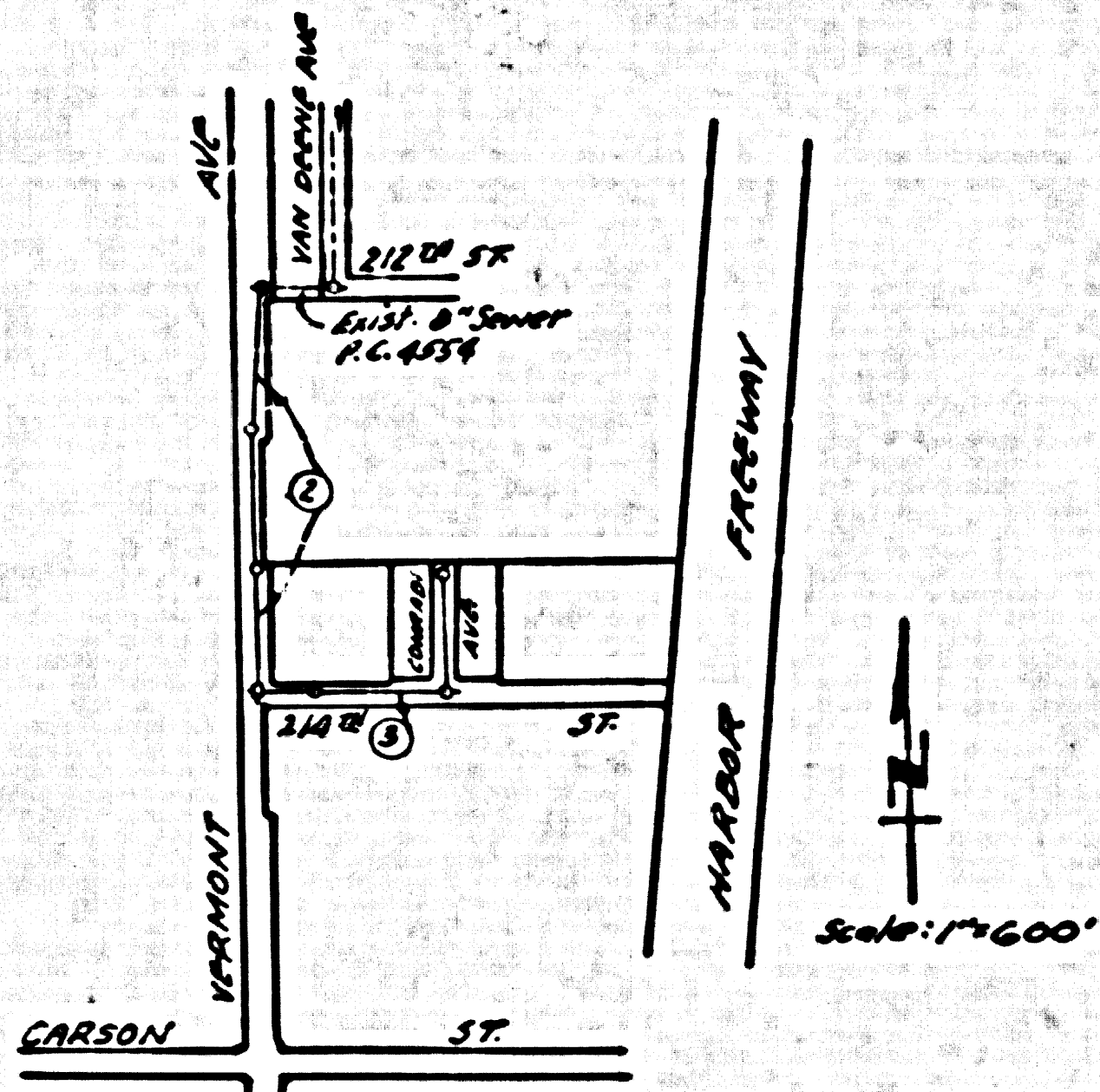


LOMITA BLDG. DIST. NO. 71

PROFILE ALIGNMENT AND GRADE OF **P.C. 4667**
SANITARY SEWERS PAGE 1
 TO BE CONSTRUCTED IN
TRACT NO. 24363 (26,325)

B.M. 543910 E.I. 20.784 L.A. City Monument
 with both of E intersection of
 200th Street & Main Street.



INDEX MAP
 TRACT NO. 24363
 P.C. 4667

- NOTES:**
- PROVIDE STAKES ON THE PROPERTY LINE OR PROPERTY LINES PRODUCED AT RIGHT ANGLES TO THE SEWER LINE AT THE CENTER LINE OF EACH MANHOLE.
 - NO REPRESENTATIVE OF THE COUNTY ENGINEER WILL SURVEY OR LAYOUT ANY PORTION OF THE WORK.
 - THE OWNER OR THE AUTHORIZED REPRESENTATIVE SHALL FURNISH THE COUNTY ENGINEER WITH GRADE SHEETS AND STATION FOR ALL HOUSE LATERALS AND T-BRANCHES AND SHALL PROVIDE STAKES FOR THEM AT THEIR PROPER LOCATIONS WITH STATIONING PLAINLY MARKED. ANY CHANGE IN LOCATION SHALL BE INDICATED IN WRITING BY THE OWNER OR HIS REPRESENTATIVE.
 - NO REVISIONS SHALL BE MADE IN THESE PLANS WITHOUT THE APPROVAL OF THE COUNTY ENGINEER.
 - USE STANDARD MANHOLE FRAMES AND COVERS, S.A.-117, EXCEPT AS NOTED.
 - USE STANDARD MANHOLE PIPE EXCEPT AS NOTED.
 - USE STANDARD "MOTAR" "WEDGE LOCK" OR "SPREAD SEAL" JOINTS FOR ALL V.C.P. PER S.P.C.'S SEC. 36.4-6.
 - RESURFACE ALL TRENCH WITHIN PAVED AREA TO MEET L.A. COUNTY ROAD DEPT., OR CALIF. STATE HIGHWAY DEPT., REQUIREMENTS IN ACCORDANCE WITH PERMITS.
 - ENCASE FOUR FEET OF SEWER AT POINTS OF INTERFERENCE WITH POLES, S.A.-118, S.A.G.P. 232.
 - HOUSE LATERALS TO BE CONSTRUCTED WITH RIVETS AT PROPERTY LINE. SEE FOOT BELOW CURB GRADE EXCEPT AS NOTED.
 - ALL STRUCTURES SHALL BE BRICK SEWER STRUCTURES, S.A.-104, EXCEPT AS NOTED.
 - FOR ALLOWABLE LEAKAGE TEST USE FORMULA NO. 1 S.P.C.'S, SEC. 36.
 - MANHOLE TOPS IN UNIMPROVED RIGHTS-OF-WAY TO BE 6" ABOVE FINISHED GRADE.
 - The private engineer is to furnish the house lateral depth at property line below the top of curb elevation for each house lateral, on the Grade Sheet.
 - All the locations shown for existing substructures have been taken from records and their correctness and completeness is in no way guaranteed. It shall be the contractor's responsibility alone to definitely locate all underground lines of every nature whether shown hereon or not, and protect them from damage. The contractor shall bear the total expense of repair to any damaged by any operation in connection with the prosecution of this work.
 - Figures in circles at ends of house laterals indicate house laterals shall be constructed with $\frac{1}{8}$ " rise per foot to property line.

NOTE:
 THE CONTRACTOR SHALL NOTIFY THE CONSTRUCTION AND STORM DRAIN DIVISION BY TELEPHONE, MADISON 9-4747, EXT. 362, AT LEAST 24 HOURS BEFORE STARTING ANY WORK UNDER THIS CONTRACT.

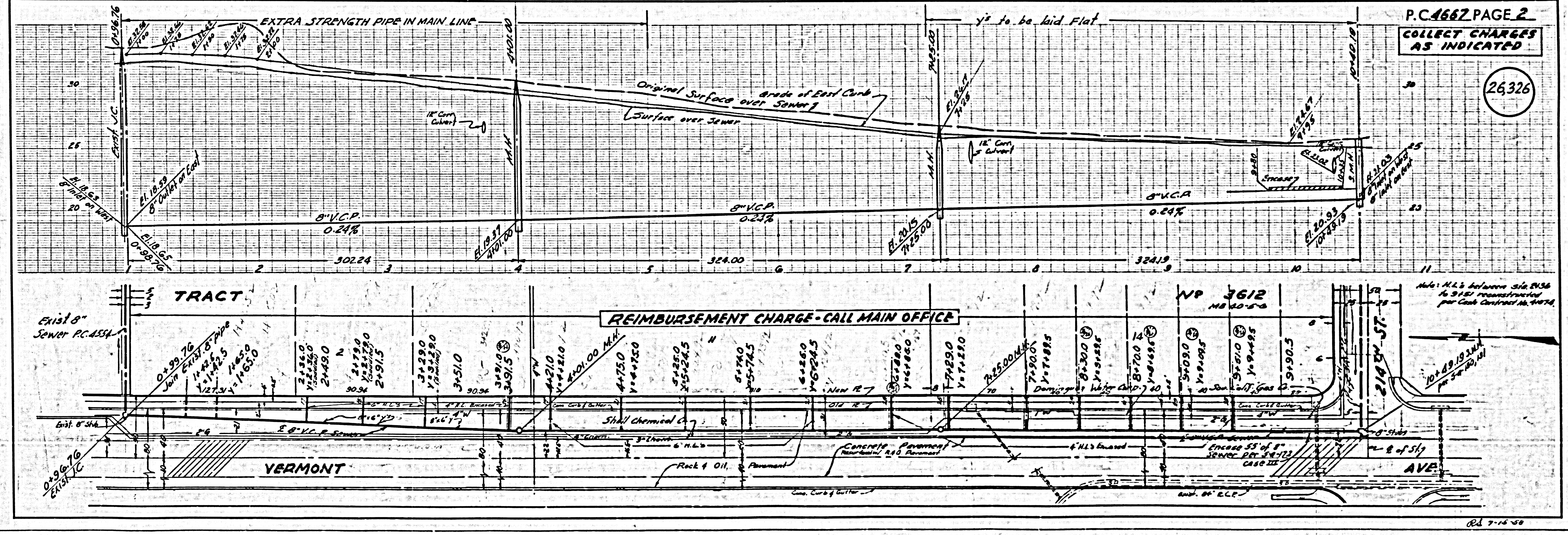
COLLECT CHARGES AS INDICATED
L. C. ...

PRIVATE CONTRACT NO. 4667

W.S. 20
 2 SHEETS, 3 PAGES
 SCALE: VERT. 1"=4' HORIZ. 1"=40'
 JUNE, 1958
 PREPARED IN THE OFFICES OF
BARCLAY-PEARSON ENGINEERING CO.
Edward L. Pearson
 REG. C. E. NO. 2213
 FOR LEGEND SEE PLAN NO. S.A.-64

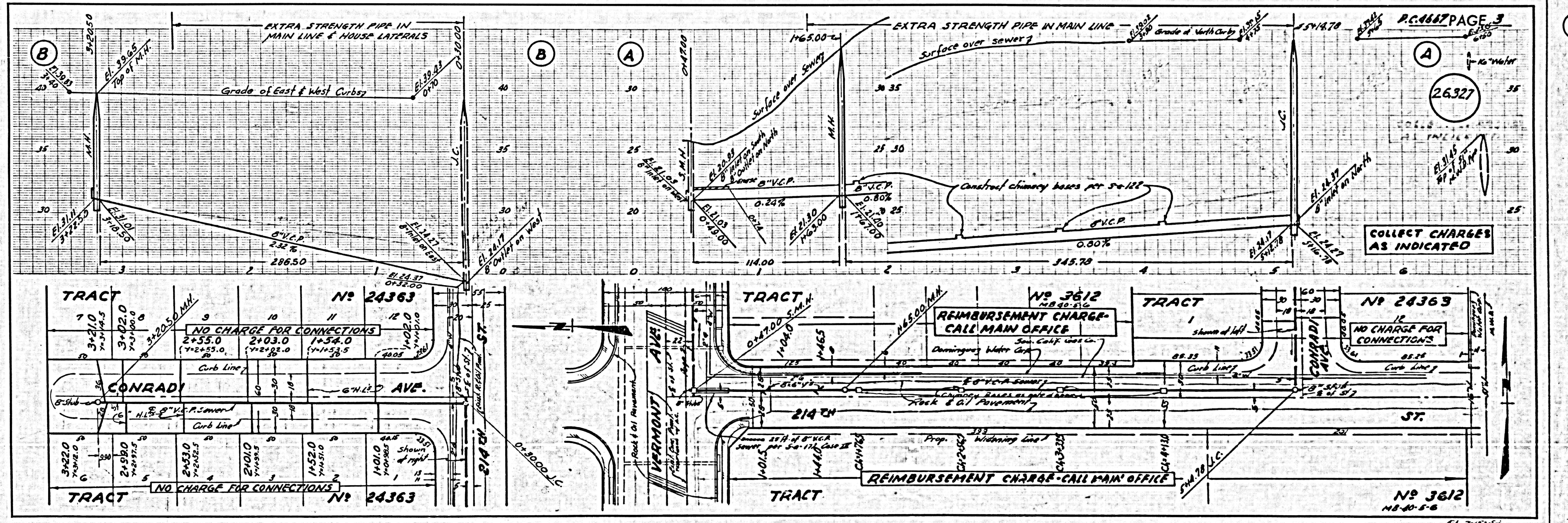
WORK:
 GRADES TO WHICH THE IMPROVEMENT IS TO BE CONSTRUCTED ARE SHOWN ON PLANS AND PROFILES. GRADE POINTS FOR TOP OF CURB, CENTER LINE OF STREET, OR CENTER LINE OF ALLEYS ARE SHOWN BY CIRCLES ON PROFILES. AT ALL POINTS BETWEEN DESIGNATED POINTS THE GRADE SHALL BE DETERMINED SO AS TO CONFORM TO A STRAIGHT LINE DRAWN BETWEEN SAID DESIGNATED POINTS.
 SITUATIONS AND IN VERT. ABOVE E.S.C. & S.S. ARE LEAVE. OTHER ARE TO BE.
 THE SURVEYING AND DATA HEREON ARE HEREBY MADE A PART OF THE SPECIFICATIONS.
 WORK SHALL BE CONSTRUCTED ACCORDING TO SPECIFICATIONS ON FILE IN THE OFFICE OF THE COUNTY ENGINEER AND SHALL BE INSPECTED ONLY IN THE PRESENCE OF THE COUNTY ENGINEER.
 BEFORE WORK CAN BE STARTED, THE CONTRACTOR MUST OBTAIN A PERMIT TO EXCAVATE IN COUNTY WRITERS FROM THE L.A. COUNTY ROAD DEPT., EXCEPT AS NOTED, AND MAKE A REPORT WITH THE COUNTY ENGINEER, ROOM 504 P.O. BOX 4910, LOS ANGELES, CALIF. 90009, TO COVER THE COST OF CONSTRUCTION INSPECTION AND RECORD PLANS.
 APPROVAL OF THIS PLAN BY THE COUNTY OF LOS ANGELES DOES NOT CONSTITUTE A REPRESENTATION AS TO THE ACCURACY OF THE LOCATION OF OR THE EXISTENCE OR NON-EXISTENCE OF ANY UNDERGROUND UTILITY PIPE, OR STRUCTURE WITHIN THE LIMITS OF THIS PROJECT. THE BUREAU BEARS NO RESPONSIBILITY FOR DAMAGE TO ANY SUCH UTILITY PIPE OR STRUCTURE.
 IF WORK IS TO BE DONE IN A STATE HIGHWAY, A PERMIT MUST BE OBTAINED FROM THE STATE OF CALIFORNIA, DIVISION OF HIGHWAYS, 120 SOUTH BRIDGE STREET.

COUNTY OF LOS ANGELES, CALIFORNIA
 APPROVED, JOHN A. LAMBE, COUNTY ENGINEER
 APPROVED, A. M. BAWL, CHIEF ENGINEER
 BY *[Signature]* SANITATION ENGINEER
 CHECKED BY *[Signature]* 7-12-58
 OFFICE OF COUNTY ENGINEER, S.P.C. & E. NO. 2444



P.C. 4667 PAGE 2
COLLECT CHARGES AS INDICATED
 (26,326)

Note: All's between Sta. 10+36 to 10+51 reconstructed per Cash Contract No. 4674.



P.C. 4687 PAGE 3

26327

COLLECT CHARGES AS INDICATED

TRACT NO 24363

NO CHARGE FOR CONNECTIONS

CONRADI

6" H.L.S. 8" V.S. P. Sewer

TRACT NO 24363

NO CHARGE FOR CONNECTIONS

TRACT NO 3612

REIMBURSEMENT CHARGE - CALL MAN OFFICE

214th

REIMBURSEMENT CHARGE - CALL MAN OFFICE

TRACT NO 3612

NO CHARGE FOR CONNECTIONS

TRACT NO 24363

NO CHARGE FOR CONNECTIONS

CONRADI

TRACT NO 3612

NO CHARGE FOR CONNECTIONS

TRACT NO 3612

NO 20-5-8

6/6 7-10-54