LAKEWOOD BLDG. DIST. NO. 43

PROFILE ALIGNMENT AND GRADE OF P.C. 5660

SANITARY SEWERS PAGE 1 JN035447

TO BE CONSTRUCTED IN

TRACT № 24796

PRIVATE CONTRACT NO. 5660

W.S. 31

5 SHEETS; 10 PAGES

SCALE: VERT. 1"=5' HORIZ. 1"=40'

AUGUST, 1960

PREPARED IN THE OFFICES OF

ROSENTHAL ENGINEERING CO.

By Arthur S. Rosenthal

REG. C. E. NO. 8805

FOR LEGEND SEE PLAN NO. S-A-64

31663

NOTE:

GRADES TO WHICH THIS IMPROVEMENT IS TO BE CONSTRUCTED ARE SHOWN ON PLANS AND PROFILES. GRADE POINTS FOR TOP OF CURBS, CENTER LINE OF STREETS, OR CENTER LINE OF ALLEYS ARE SHOWN BY CIRCLES ON PROFILES. AT ALL POINTS BETWEEN DESIGNATED POINTS THE GRADE SHALL BE ESTABLISHED SO AS TO CONFORM TO A STRAIGHT LINE DRAWN BETWEEN SAID DESIGNATED POINTS.

ELEVATIONS ARE IN FEET ABOVE U.S.C. & G.S. SEA LEVEL DATUM OF 1929.

THIS DRAWING AND THE DATA HEREON ARE HEREBY MADE A PART OF THE SPECIFICATIONS.

WORK SHALL BE CONSTRUCTED ACCORDING TO SPECIFICATIONS ON FILE IN THE OFFICE OF THE COUNTY ENGINEER AND SHALL BE PROSECUTED ONLY IN THE PRESENCE OF THE COUNTY ENGINEER.

BEFORE WORK CAN BE STARTED, THE CONTRACTOR MUST OBTAIN A PERMIT TO EXCAVATE IN COUNTY STREETS FROM THE L. A. COUNTY ROAD DEPT., DISTRICT OFFICE NO. 4, AND ENTER INTO A F.E.E. WITH THE COUNTY ENGINEER, ROOM 2[illegible] COUNTY ADMINISTRATION BLDG. AND ON EXCEPTIONAL OCCASIONS A P. MENT TO COVER THE COST OF CONSTRUCTION INSPECTION AND RECORD PLANS.

APPROVAL OF THIS PLAN BY THE COUNTY OF LOS ANGELES DOES NOT CONSTITUTE A REPRESENTATION AS TO THE ACCURACY OF THE LOCATION OF OR THE EXISTENCE OR NON-EXISTENCE OF ANY UNDERGROUND UTILITY PIPE OR STRUCTURE WITHIN THE LIMITS OF THIS PROJECT. THIS NOTE APPLIES TO ALL PAGES.

IF WORK IS TO BE DONE IN A STATE HIGHWAY, A PERMIT MUST BE OBTAINED FROM THE STATE OF CALIFORNIA, DIVISION OF HIGHWAYS, 120 SOUTH SPRING STREET.

COUNTY OF LOS ANGELES, CALIFORNIA

APPROVED, JOHN A. LAMBIE, COUNTY ENGINEER — APPROVED, C.R. COMPTON, CHIEF ENGINEER

BY C. E. Bennett, ASST. SANITATION ENGINEER — BY G. Parthemus, OFFICE ENGINEER — CO. SAN. DIST. NO. 19

CHECKED BY S. K. Dick 2-10-61

OFFICE OF COUNTY ENGINEER, REG. C. E. NO. 9464

SUBMITTED BY John L. Eaton 7-28-61

LOS CERRITOS REGIONAL ENGINEER, REG. C.E. NO. 3971

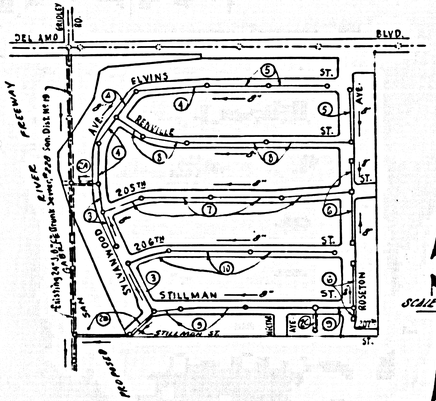

INDEX MAP P.C. 5660 JN 035447

NO CHARGE FOR CONNECTIONS

S. Dickland 7-26-61

BEFORE BREAKING INTO ANY EXISTING STRUCTURE AND BEFORE FINAL ACCEPTANCE OF THIS WORK, COUNTY SANITATION DISTRICT (DU 6-1281) SHALL BE NOTIFIED IN ORDER THAT REQUIRED INSPECTION CAN BE MADE.

NO CONNECTIONS FOR THE DISPOSAL OF INDUSTRIAL WASTES SHALL BE MADE TO SEWERS SHOWN ON THESE DRAWINGS WITHOUT WRITTEN PERMISSION FROM THE CHIEF ENGINEER AND GENERAL MANAGER OF THE COUNTY SANITATION DISTRICTS.

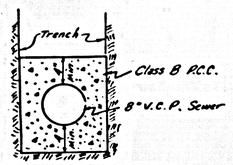

DETAIL OF ENCASEMENT
No Scale

BENCH MARK

SY-3385
Std. Mon. (County Surveyors) in well with cover @ ℄ int. Del Amo Blvd. & Pioneer Blvd.
ELEV. 39.275

P.C. 5660 PAGE 2

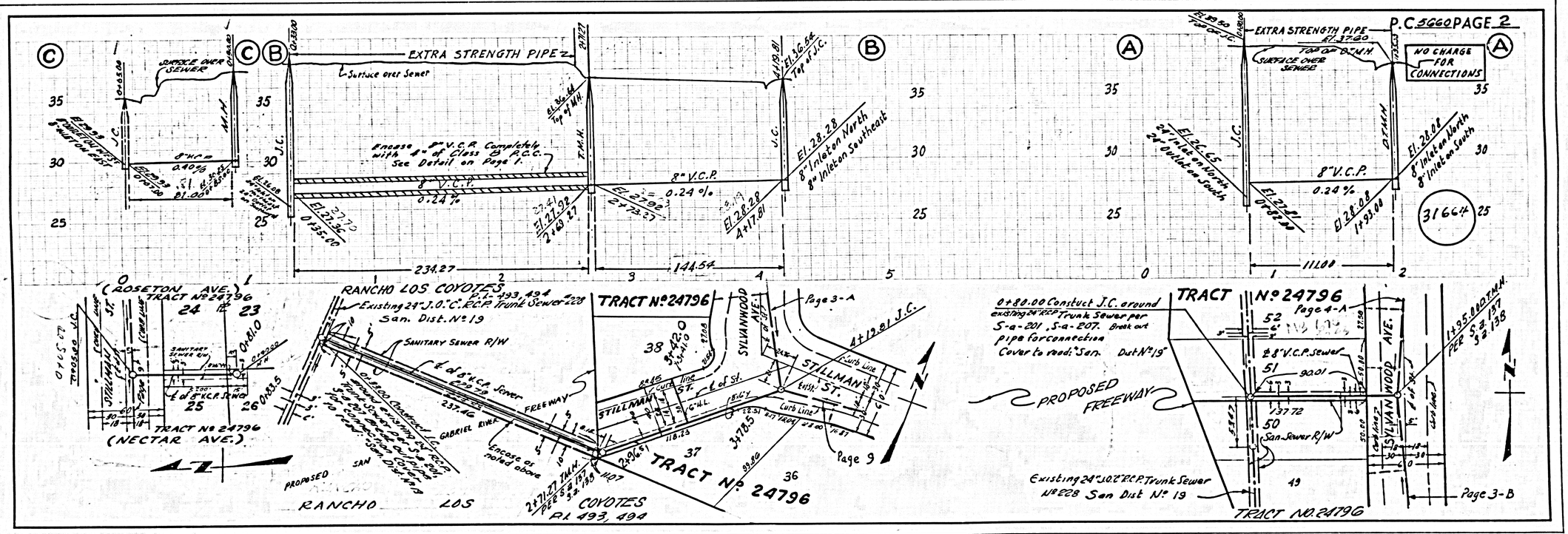

31664

P.C. 5660 PAGE 3

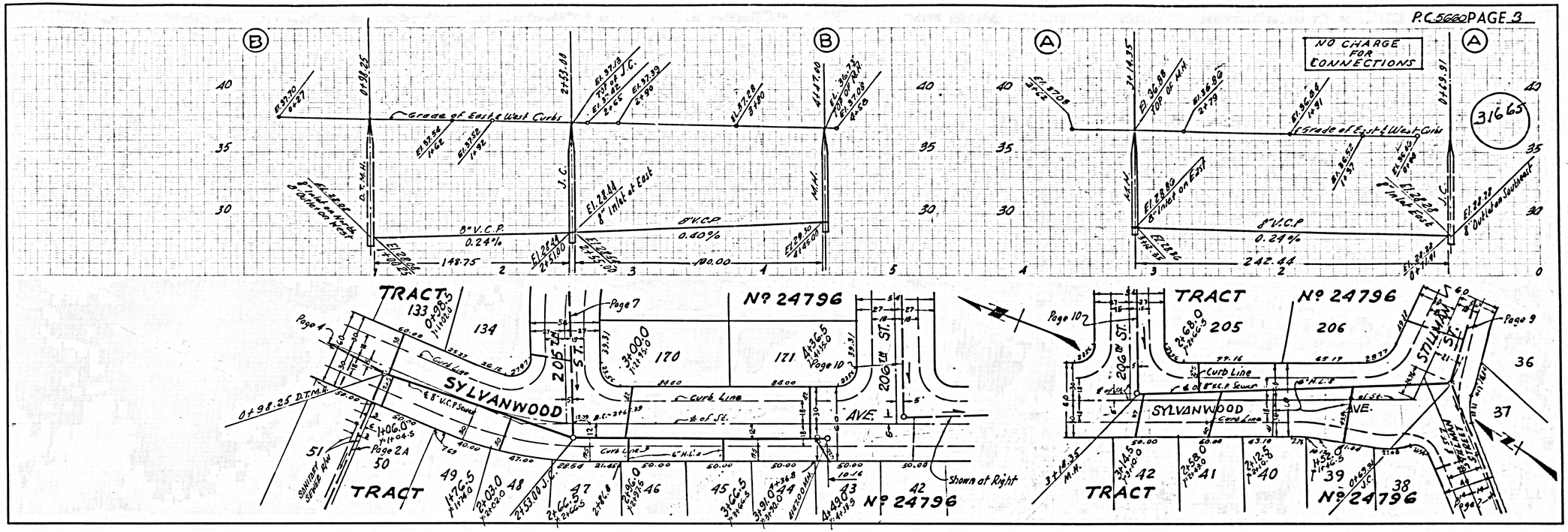

P.C. 5660 PAGE 4

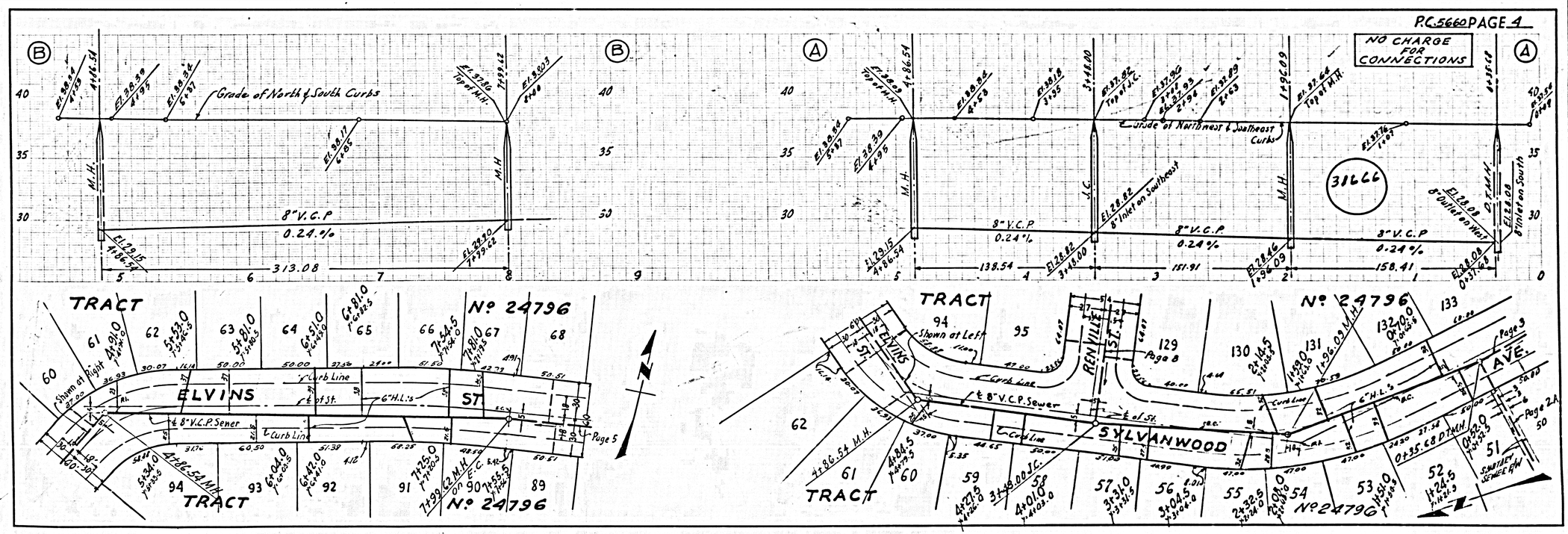

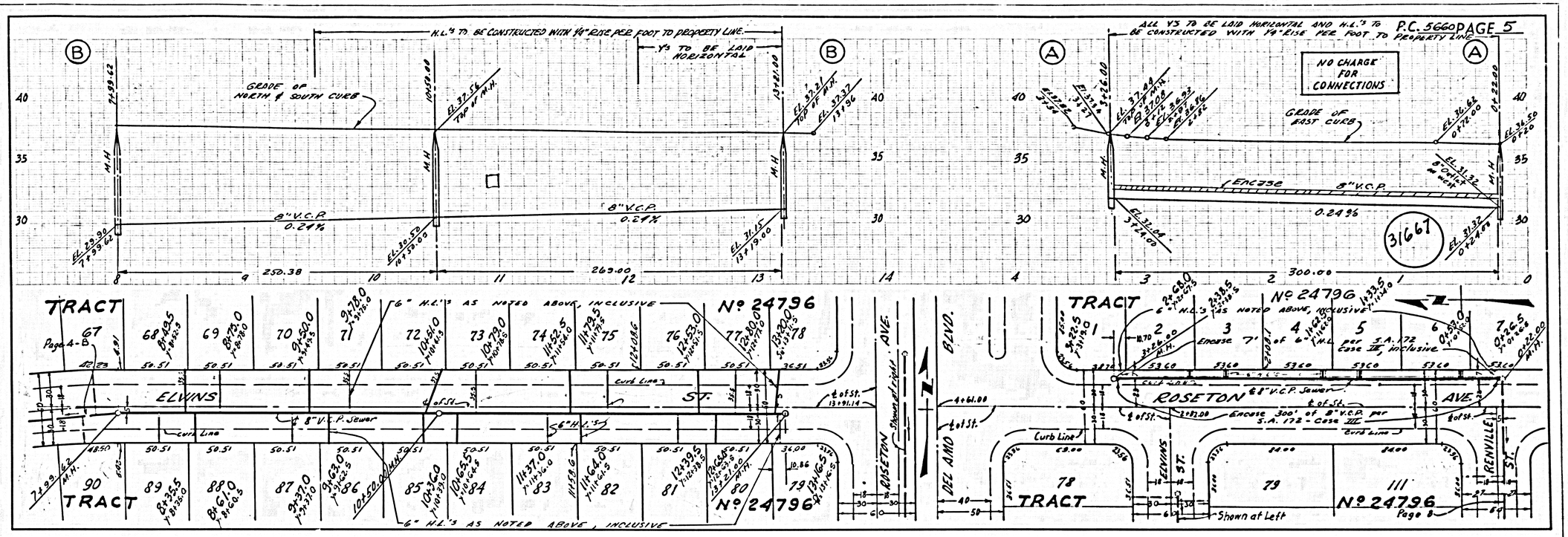
P.C. 5660 PAGE 5
H.L.'s TO BE CONSTRUCTED WITH 1/4" RISE PER FOOT TO PROPERTY LINE.
Y's TO BE LAID HORIZONTAL
GRADE OF NORTH & SOUTH CURB
8" V.C.P. 0.24%
250.38
263.00
ALL Y's TO BE LAID HORIZONTAL AND H.L.'s TO BE CONSTRUCTED WITH 1/4" RISE PER FOOT TO PROPERTY LINE
NO CHARGE FOR CONNECTIONS
GRADE OF EAST CURB
Encase 8" V.C.P.
0.24%
300.00
31667
TRACT
No 24796
6" H.L.'s AS NOTED ABOVE, INCLUSIVE
ELWINS ST.
ROSETON AVE.
DEL AMO BLVD.
RENVILLE ST.
8" V.C.P. Sewer
Encase 300' of 8" V.C.P. per S.A. 172 - Case III
Shown at Left
Page 4-B
Page 8
Page 9

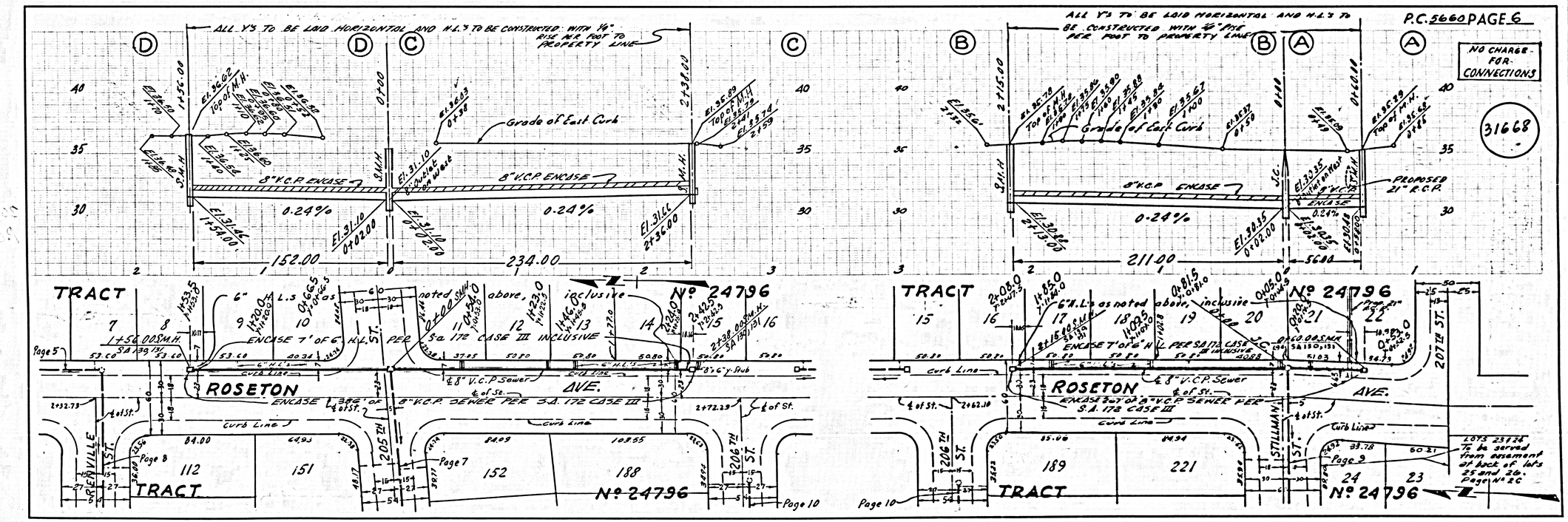
P.C. 5660 PAGE 6
ALL Y's TO BE LAID HORIZONTAL AND H.L.'s TO BE CONSTRUCTED WITH 1/4" RISE PER FOOT TO PROPERTY LINE
NO CHARGE FOR CONNECTIONS
31668
Grade of East Curb
8" V.C.P. ENCASE
0.24%
152.00
234.00
211.00
PROPOSED 21" R.C.P.
TRACT
No 24796
6" H.L.'s as noted above, inclusive
ENCASE 7' OF 6" H.L. PER S.A. 172 CASE III INCLUSIVE
ROSETON AVE.
8" V.C.P. Sewer
ENCASE 300' OF 8" V.C.P. SEWER PER S.A. 172 CASE III
206TH ST.
207TH ST.
STILLMAN ST.
RENVILLE ST.
LOTS 23 & 24 To be served from easement at back of lots 25 and 26. Page No 2C
Page 5
Page 7
Page 9
Page 10

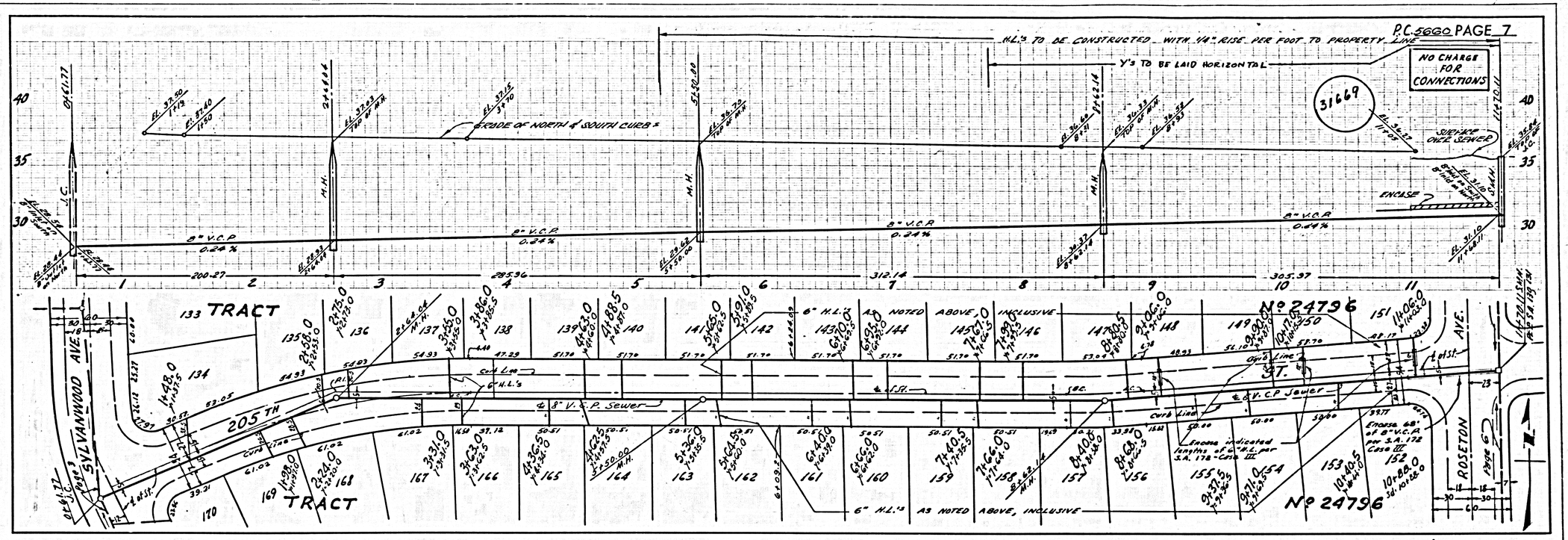
P.C. 5660 PAGE 7
H.L.'s TO BE CONSTRUCTED WITH 1/4" RISE PER FOOT TO PROPERTY LINE
Y's TO BE LAID HORIZONTAL
NO CHARGE FOR CONNECTIONS
31669
GRADE OF NORTH & SOUTH CURBS
8" V.C.P. 0.24%
200.27
295.96
312.14
305.37
133 TRACT
205TH
SYLVANWOOD AVE.
6" H.L.'s AS NOTED ABOVE, INCLUSIVE
℄ 8" V.C.P. Sewer
Curb Line
℄ of St.
Nº 24796
ROSETON AVE.
TRACT

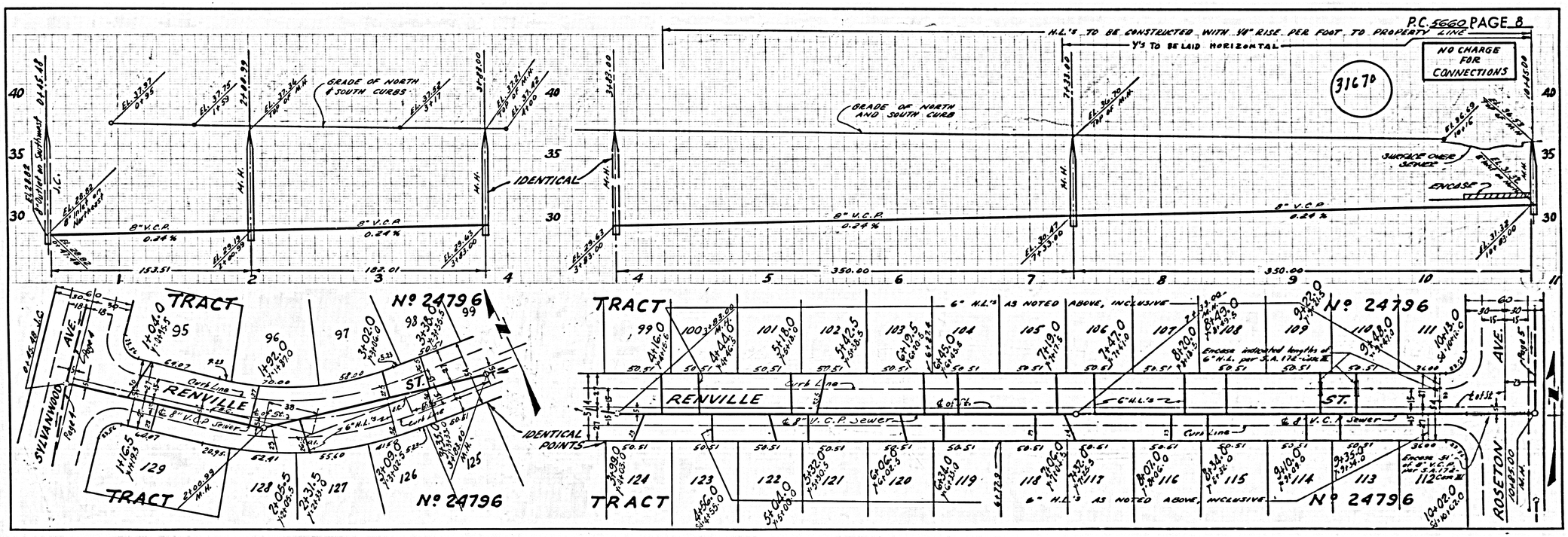
P.C. 5660 PAGE 8
H.L.'s TO BE CONSTRUCTED WITH 1/4" RISE PER FOOT TO PROPERTY LINE
Y's TO BE LAID HORIZONTAL
NO CHARGE FOR CONNECTIONS
31670
GRADE OF NORTH & SOUTH CURBS
GRADE OF NORTH AND SOUTH CURB
IDENTICAL
8" V.C.P. 0.24%
153.51
182.01
350.00
350.00
TRACT
RENVILLE ST.
SYLVANWOOD AVE.
IDENTICAL POINTS
6" H.L.'s AS NOTED ABOVE, INCLUSIVE
℄ 8" V.C.P. Sewer
Nº 24796
ROSETON AVE.

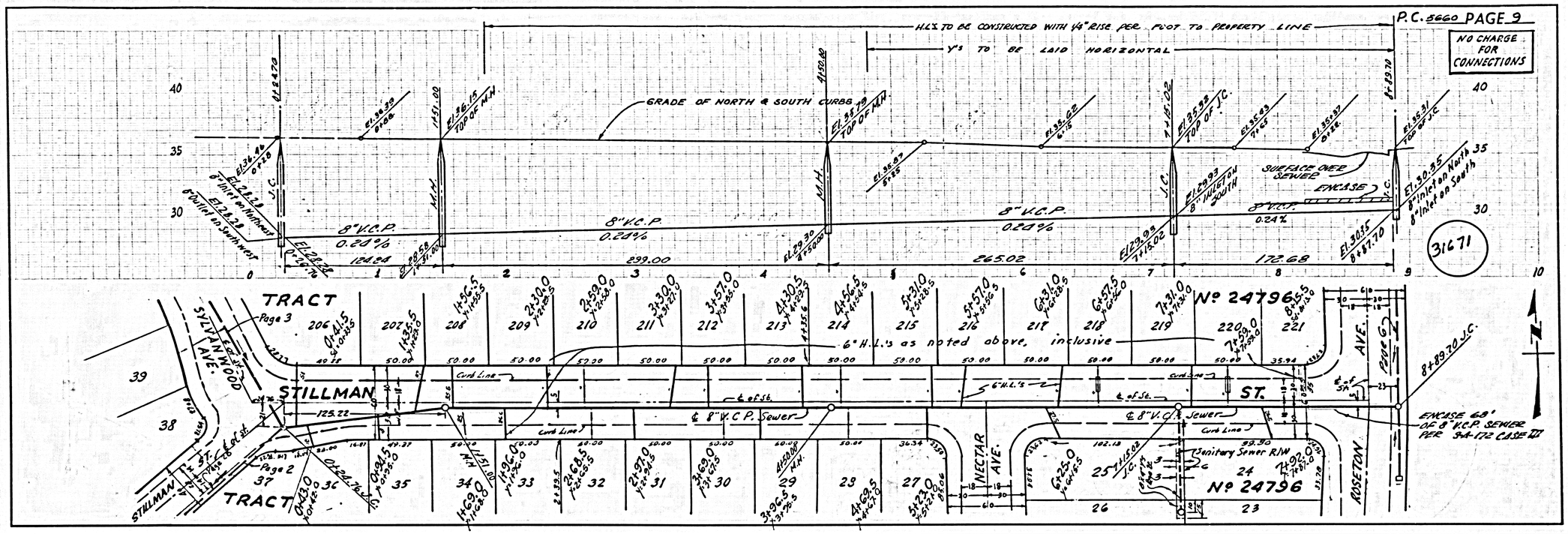
P.C. 5660 PAGE 9
NO CHARGE FOR CONNECTIONS
H.L.'s TO BE CONSTRUCTED WITH 1/4" RISE PER FOOT TO PROPERTY LINE
Y's TO BE LAID HORIZONTAL
GRADE OF NORTH & SOUTH CURBS
8" V.C.P.
0.24%
124.84
299.00
265.02
172.68
SURFACE OVER SEWER
ENCASE
31671
TRACT
Page 3
SYLVAN WOOD AVE.
STILLMAN ST.
6" H.L.'s as noted above, inclusive
Curb Line
℄ of St.
℄ 8" V.C.P. Sewer
Sanitary Sewer R/W
NECTAR AVE.
ROSETON AVE.
Page 2
Page 6
Nº 24796
ENCASE 68' OF 8" V.C.P. SEWER PER 34-172 CASE III

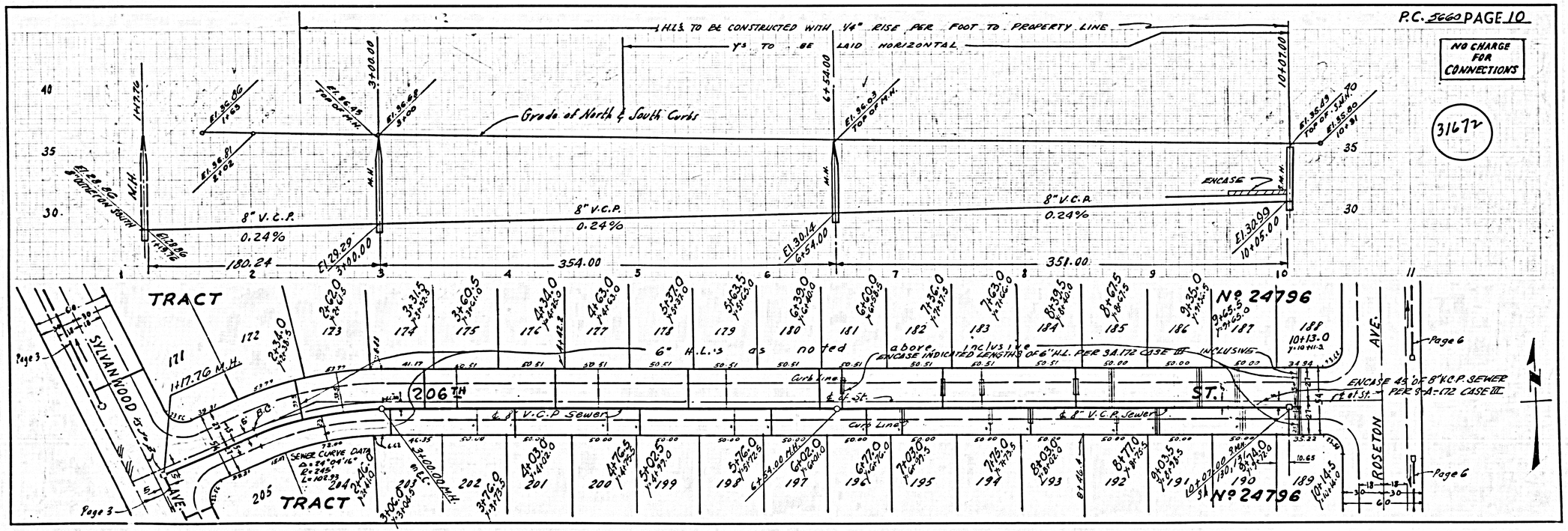
P.C. 5660 PAGE 10
NO CHARGE FOR CONNECTIONS
H.L.'s TO BE CONSTRUCTED WITH 1/4" RISE PER FOOT TO PROPERTY LINE
Y's TO BE LAID HORIZONTAL
Grade of North & South Curbs
8" V.C.P.
0.24%
180.24
354.00
351.00
ENCASE
31672
TRACT
Page 3
SYLVAN WOOD AVE.
206TH ST.
6" H.L.'s as noted above inclusive
ENCASE INDICATED LENGTHS OF 6" H.L. PER 34-172 CASE III INCLUSIVE
Curb Line
℄ of St.
℄ 8" V.C.P. Sewer
SEWER CURVE DATA
Nº 24796
ROSETON AVE.
Page 6
ENCASE 45' OF 8" V.C.P. SEWER PER 9-A-172 CASE III