LOMITA BLDG. DIST. NO. 71

PROFILE ALIGNMENT AND GRADE OF P.C. 5723

SANITARY SEWERS PAGE 1

J.N. 0354.85

TO BE CONSTRUCTED IN

FIGUEROA STREET

FROM 500 FT. NO. OF ℄ 213 TH ST.

TO 585 " " " " "

PRIVATE CONTRACT NO. 5723

W.S. 28

1 SHEET ; 2 PAGES

SCALE: VERT. 1"—4' HORIZ. 1"—40'

NOVEMBER, 1960

30,101

PREPARED IN THE OFFICES OF

SOUTH BAY ENGINEERING CORP.

PALOS VERDES ESTATES

By: Raymond L. Dunlap

REG. C. E. NO. 7191

FOR LEGEND SEE PLAN NO. S-A-64

NOTE:

GRADES TO WHICH THIS IMPROVEMENT IS TO BE CONSTRUCTED ARE SHOWN ON PLANS AND PROFILES. GRADE POINTS FOR TOP OF CURBS, CENTER LINE OF STREETS, OR CENTER LINE OF ALLEYS ARE SHOWN BY CIRCLES ON PROFILES. AT ALL POINTS BETWEEN DESIGNATED POINTS THE GRADE SHALL BE ESTABLISHED SO AS TO CONFORM TO A STRAIGHT LINE DRAWN BETWEEN SAID DESIGNATED POINTS.

ELEVATIONS ARE IN FEET ABOVE U.S.C. & G.S. SEA LEVEL DATUM OF 1929.

THIS DRAWING AND THE DATA HEREON ARE HEREBY MADE A PART OF THE SPECIFICATIONS.

WORK SHALL BE CONSTRUCTED ACCORDING TO SPECIFICATIONS ON FILE IN THE OFFICE OF THE COUNTY ENGINEER AND SHALL BE PROSECUTED ONLY IN THE PRESENCE OF THE COUNTY ENGINEER.

BEFORE WORK CAN BE STARTED, THE CONTRACTOR MUST OBTAIN A PERMIT TO EXCAVATE IN COUNTY STREETS FROM THE L. A. COUNTY ROAD DEPT., DISTRICT OFFICE NO. 8 AND PAY A FEE TO THE COUNTY ENGINEER ROOM 336 PAN AMERICAN BUILDING, 253 SO. BROADWAY SUFFICIENT TO COVER THE COST OF CONSTRUCTION INSPECTION AND RECORD PLANS.

APPROVAL OF THIS PLAN BY THE COUNTY OF LOS ANGELES DOES NOT CONSTITUTE A REPRESENTATION AS TO THE ACCURACY OF THE LOCATION OF OR THE EXISTENCE OR NON-EXISTENCE OF ANY UNDERGROUND UTILITY PIPE, OR STRUCTURE WITHIN THE LIMITS OF THIS PROJECT. THIS NOTE APPLIES TO ALL PAGES.

IF WORK IS TO BE DONE IN A STATE HIGHWAY, A PERMIT MUST BE OBTAINED FROM THE STATE OF CALIFORNIA, DIVISION OF HIGHWAYS, 120 SOUTH SPRING STREET.

COUNTY OF LOS ANGELES, CALIFORNIA

APPROVED, JOHN A. LAMBIE, COUNTY ENGINEER

APPROVED, C.R. COMPTON, CHIEF ENGINEER

CO. SAN. DIST. NO. 8

BY C. E. Bunting, ASST. SANITATION ENGINEER

BY G. Carlstrom, OFFICE ENGINEER

CHECKED BY R. F. Norling 12-5-60

OFFICE OF COUNTY ENGINEER, REG. C. E. NO. 11636

SUBMITTED: Jack C. Lansing, PALOS VERDES-CENTINELA VALLEY REGIONAL ENGINEER

NO CHARGE FOR CONNECTIONS

L. Curtis

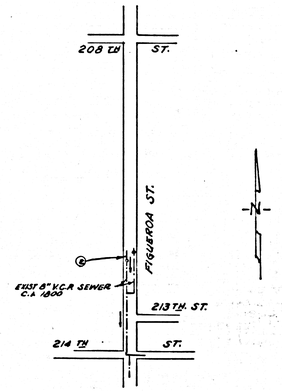

INDEX MAP
SCALE 1" = 600'
P.C. 5723

B.M. Y.F.-34 Elev. 36.281 ft. F.B. 1761 p. 87
213TH ST. AND FIGUEROA ST. ℄ NORTHEAST CORNER, 1.5 FT. IN CURB, 18 FT. EAST OF EAST END OF CURB RETURN.

NO CONNECTIONS FOR THE DISPOSAL OF INDUSTRIAL WASTES SHALL BE MADE TO SEWERS SHOWN ON THESE DRAWINGS WITHOUT WRITTEN PERMISSION FROM THE CHIEF ENGINEER AND GENERAL MANAGER OF THE COUNTY SANITATION DISTRICTS

APPROVED Jas R. Knight
INDUSTRIAL WASTE DIVISION

P.C. 5723 PAGE 2

NO CHARGE FOR CONNECTIONS

30,102



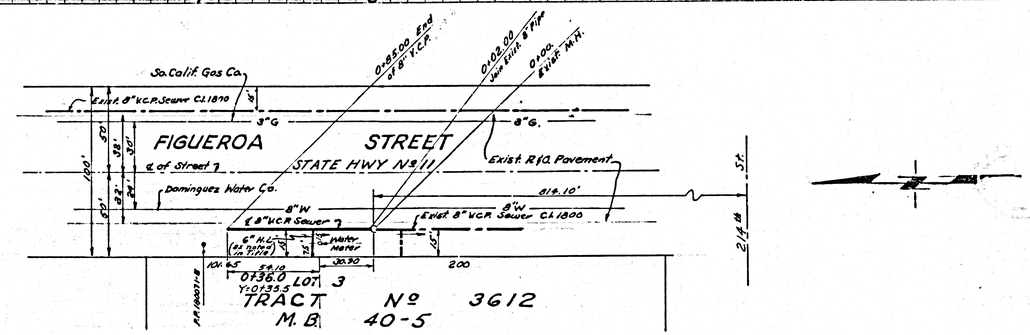

E & E 100 SQ. CAL. BLUE PRINT SHEET NO. 1