

B.M. 341608 L&T edge
 Conc. dip to H.W. # 3045' ± 56'
 W & Passons Blvd.
 Elev = 147.562

PICO RIVERA BLDG. DIST. NO. 11.07

PROFILE ALIGNMENT AND GRADE OF P.C. 5881
 SANITARY SEWERS PAGE 1
 TO BE CONSTRUCTED IN

IMPROVEMENT DISTRICT NO. 14
 CITY OF PICO RIVERA
 PRIVATE CONTRACT NO. 5881

W.S. 36
 SHEETS: 2 PAGES
 SCALE: VERT. 1"=4'
 HORIZ. 1"=40'

41578

PREPARED IN THE OFFICES OF
WEACCO INC.
 By: *John P. Arrian*
 REG. C. E. NO. 9915
 FOR LEGEND SEE PLAN NO. S-A-64

- NOTES:
1. PROVIDE STAKES ON THE PROPERTY LINE OR PROPERTY LINES PRODUCED AT RIGHT ANGLES TO THE SEWER LINE AT THE CENTER LINE OF EACH MANHOLE.
 2. THE PRIVATE ENGINEER SHALL FURNISH THE HOUSE LATERAL DEPTH AT THE PROPERTY LINE BELOW THE TOP OF CURB ELEVATION FOR EACH HOUSE LATERAL ON THE GRADE SHEET.
 3. NO REVISIONS SHALL BE MADE IN THESE PLANS WITHOUT THE APPROVAL OF THE ENGINEER.
 4. USE STANDARD MANHOLE FRAMES AND COVERS, S-117 A.
 5. USE STANDARD STRENGTH PIPE.
 6. USE CEMENT MORTAR OR "WEDGE-LOCK" OR "SPEED-SEAL" FOR ALL V.C.P. JOINTS PER SPEC'S, SECS. 34 & 40.
 7. RESURFACE ALL TRENCH WITHIN PAVED AREA TO MEET L.A. COUNTY ROAD DEPT. OR CALIF. STATE HIGHWAY REQUIREMENTS IN ACCORDANCE WITH PERMITS.
 8. ENCASE FOUR FEET OF SEWER AT POINTS OF INTERFERENCE WITH POLES, CASE III, S-172.
 9. HOUSE LATERALS TO BE CONSTRUCTED WITH 1/4" RISE PER FOOT TO PROPERTY LINE.
 10. ALL STRUCTURES SHALL BE BRICK SEWER STRUCTURES, S-104.
 11. FOR ALLOWABLE LEAKAGE TEST USE FORMULA NO. 1, SPEC'S, SEC. 54.
 12. MANHOLE TOPS IN UNIMPROVED RIGHTS-OF-WAY TO BE SIX INCHES ABOVE FINISHED GRADE.
 13. THE CONTRACTOR SHALL NOTIFY THE ENGINEER AT LEAST TWENTY-FOUR HOURS BEFORE STARTING ANY WORK UNDER THIS CONTRACT.
 14. STANDARD SPECIFICATIONS DATED OCTOBER 10, 1960 ON FILE IN THE CITY, SHALL APPLY IN THE CONSTRUCTION OF THIS PROJECT.

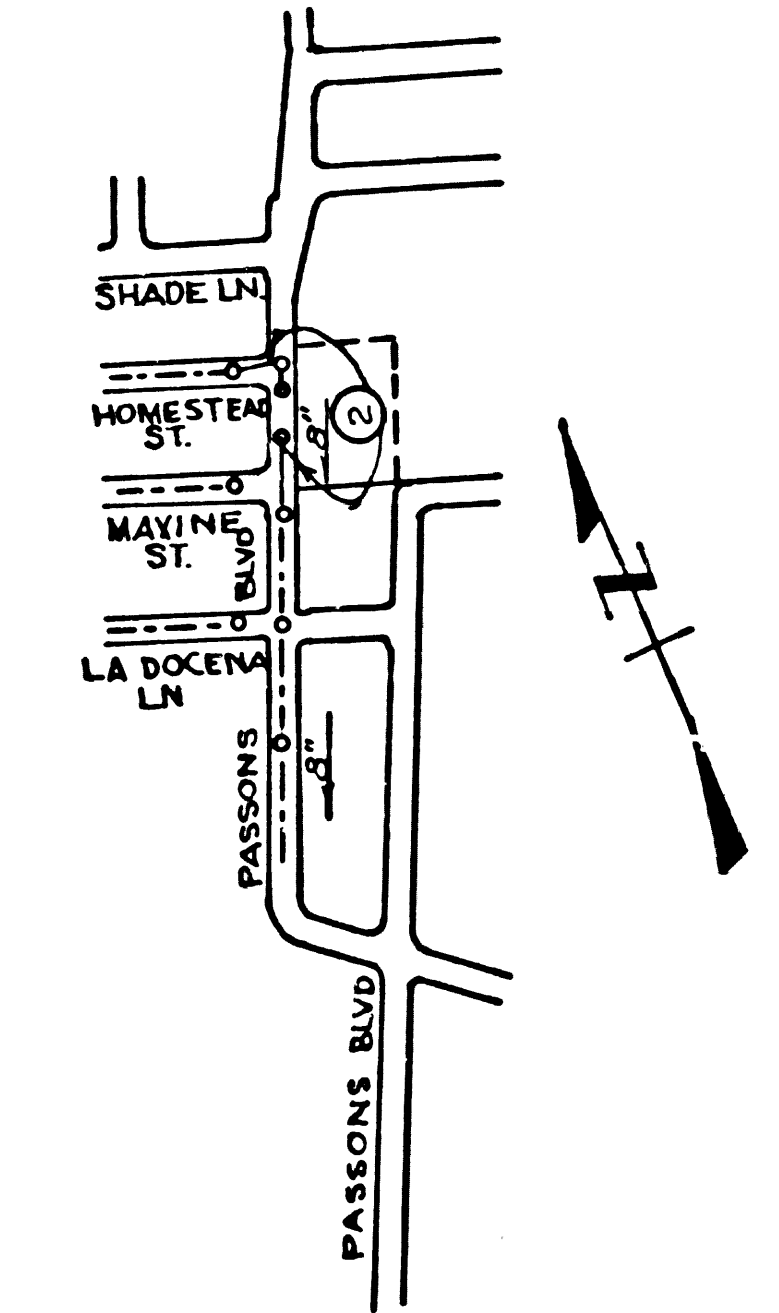
NOTE:
 GRADES TO WHICH THIS IMPROVEMENT IS TO BE CONSTRUCTED ARE SHOWN ON PLANS AND PROFILES. GRADE POINTS FOR TOP OF CURBS, CENTER LINE OF STREETS, OR CENTER LINE OF ALLEYS ARE SHOWN BY CIRCLES ON PROFILES. AT ALL POINTS BETWEEN DESIGNATED POINTS THE GRADE SHALL BE ESTABLISHED SO AS TO CONFORM TO A STRAIGHT LINE DRAWN BETWEEN SAID DESIGNATED POINTS.
 ELEVATIONS ARE IN FEET ABOVE U.S.C. & G.S. SEA LEVEL DATUM OF 1929.
 THIS DRAWING AND THE DATA HEREON ARE HEREBY MADE A PART OF THE SPECIFICATIONS.
 WORK SHALL BE CONSTRUCTED ACCORDING TO SPECIFICATIONS ON FILE IN THE OFFICE OF THE CITY ENGINEER AND SHALL BE PROSECUTED ONLY IN THE PRESENCE OF THE ENGINEER.

APPROVAL OF THIS PLAN BY THE CITY OF PICO RIVERA DOES NOT CONSTITUTE A REPRESENTATION AS TO THE ACCURACY OF THE LOCATION OF OR THE EXISTENCE OR NON-EXISTENCE OF ANY UNDERGROUND UTILITY PIPE, OR STRUCTURE WITHIN THE LIMITS OF THIS PROJECT. THIS NOTE APPLIES TO ALL PAGES.
 IF WORK IS TO BE DONE IN A STATE HIGHWAY, A PERMIT MUST BE OBTAINED FROM THE STATE OF CALIFORNIA, DIVISION OF HIGHWAYS, 120 SOUTH SPRING STREET.
 CITY OF PICO RIVERA, CALIFORNIA

APPROVED, JOHN A. LAMBIE, CITY ENGINEER APPROVED, C.A. COMPTON, CHIEF ENGINEER
 CO. SAN. DIST. NO. 2
 BY: *C.E. Brundage* BY: *E.P. Brundage*
 ASST. SANITATION ENGINEER OFFICE ENGINEER
 SUBMITTED BY: *John L. Eaton* 522-61
 OFFICE OF COUNTY ENGINEER, REG. C. E. NO. 3871
 APPROVED BY: *L.C. Kramer* 522-61
 CITY OF PICO RIVERA DIRECTOR OF PUBLIC WORKS

COLLECT CHARGES AS INDICATED

NO CONNECTIONS FOR THE DISPOSAL OF INDUSTRIAL WASTES SHALL BE MADE TO SEWERS SHOWN ON THESE DRAWINGS WITHOUT WRITTEN PERMISSION FROM THE CHIEF ENGINEER AND GENERAL MANAGER OF THE COUNTY SANITATION DISTRICTS.

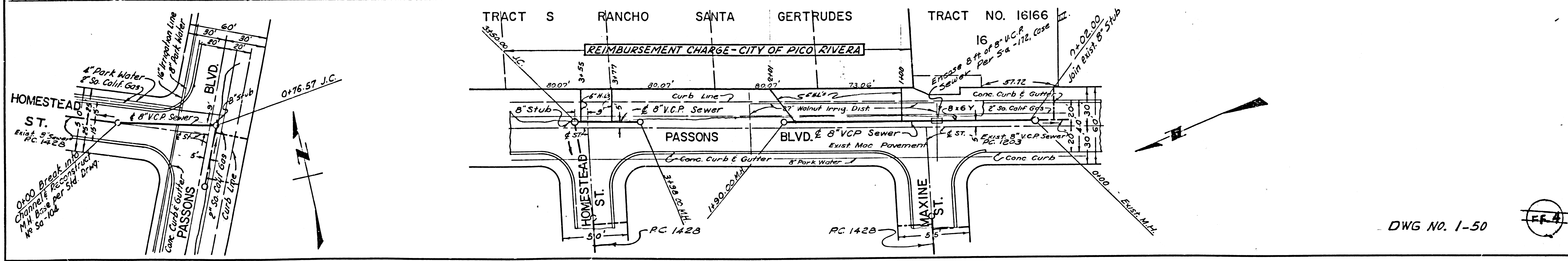
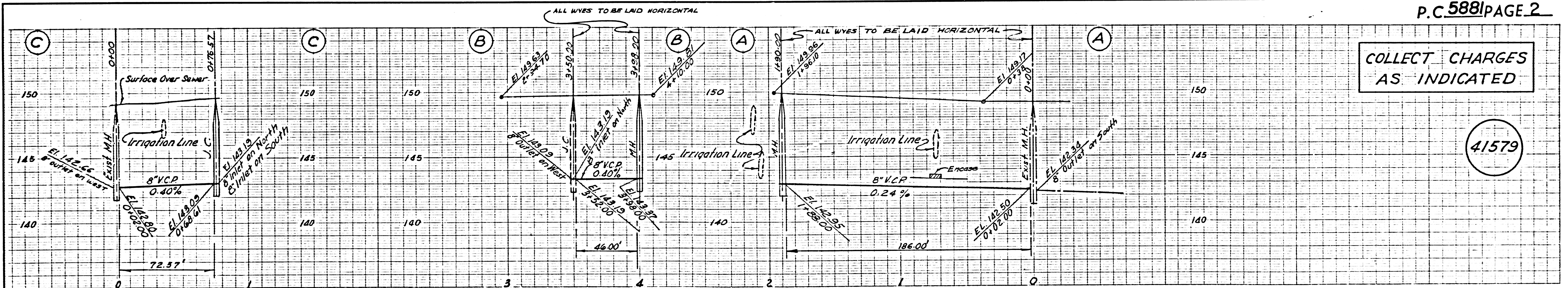


INDEX MAP
 SCALE 1" = 600'

P.C. 5881 PAGE 2

COLLECT CHARGES AS INDICATED

41579



DWG NO. 1-50

FFA