B.M. S.D. 2121 ELEV. 148.443
C.S.F.B. 2524 pg. 25 Slauson Ave. and Garfield Ave. N.W. Cor. Nail & lead 1' North of N. end curb rtn.
QUAD. 19

CITY OF COMMERCE BLDG. DIST. NO. 6.01

NOTE:

1. PROVIDE STAKES ON THE PROPERTY LINE OR PROPERTY LINES PRODUCED AT RIGHT ANGLES TO THE SEWER LINE AT THE CENTER LINE OF EACH MANHOLE
2. NO REPRESENTATIVE OF THE CITY ENGINEER WILL SURVEY OR LAY OUT ANY PORTION OF THE WORK.
3. THE PRIVATE ENGINEER SHALL FURNISH THE CITY ENGINEER WITH GRADE SHEETS AND STATIONING FOR ALL HOUSE LATERALS AND Y BRANCHES AND SHALL PROVIDE STAKES FOR THEM AT THEIR PROPER LOCATIONS WITH STATIONING PLAINLY MARKED. ~~ALL HOUSE LATERALS SHALL BE CONSTRUCTED IN A STRAIGHT ALIGNMENT AT RIGHT ANGLES FROM THE MAIN LINE SEWER EXCEPT AS SHOWN ON THE PLANS. HOUSE LATERALS FROM CHURCHES SHALL NOT HAVE AN ANGLE OF LESS THAN 45° WITH THE MAIN LINE SEWER. ANY CHANGE IN ALIGNMENT SHALL BE REQUESTED IN WRITING BY THE PRIVATE ENGINEER~~
~~THE PRIVATE ENGINEER SHALL FURNISH THE HOUSE LATERAL DEPTH AT THE PROPERTY LINE BELOW THE FLOW LINE OF SEWER ELEVATION FOR EACH HOUSE LATERAL ON THE GRADE SHEET.~~
4. NO REVISIONS SHALL BE MADE IN THESE PLANS WITHOUT THE APPROVAL OF THE CITY ENGINEER.
5. THE CONTRACTOR SHALL NOTIFY THE CONSTRUCTION DIVISION BY TELEPHONE, MADISON 9-4747, EXT. 81551, AT LEAST TWENTY FOUR HOURS BEFORE STARTING ANY WORK UNDER THIS CONTRACT.
6. MANHOLES SHALL BE BRICK SEWER STRUCTURES PER S-o-104. PRECAST CONCRETE MANHOLES PER S-o-155 OR S-o-173 MAY BE USED AS AN ALTERNATE IN LOCATIONS APPROVED BY THE CITY ENGINEER.
7. USE STANDARD MANHOLE FRAMES AND COVERS, S-o-117, EXCEPT AS NOTED.
8. MANHOLE TOPS IN UNIMPROVED RIGHTS-OF-WAY TO BE SIX INCHES ABOVE FINISHED GRADE.
9. USE EXTRA STRENGTH PIPE. ALL PIPE IS STANDARD DEPTH EXCEPT AS NOTED.
10. USE ~~GENUINE NORPAC OR~~ MECHANICAL COMPRESSION JOINTS FOR ALL V.C.P. JOINTS PER SPEC'S., SECS. 36 & 48 & 49
~~WHERE EVER GROUND WATER IS ENCOUNTERED DURING THE CONSTRUCTION OF THE SEWERS, THE V.C.P. JOINTS SHALL BE OF TOUGH COMPOUND PER SPEC'S., SECS. 36 & 48, OR MECHANICAL COMPRESSION JOINTS PER SPEC'S., SEC. 36.~~
11. IF A POWER POLE IS WITHIN THREE FEET OF THE SEWER, THE SEWER SHALL BE ENCASED, PER S-o-172, CASE III, TWO FEET ON EITHER SIDE FROM THE POINT OF INTERFERENCE.
12. IF DURING THE COURSE OF CONSTRUCTION IT IS DETERMINED THAT THERE IS LESS THAN FOUR FEET OF COVER OVER THE TOP OF A MAIN LINE OR HOUSE LATERAL V.C.P. SEWER WHICH IS NOT INDICATED ON THE PLANS, THE PIPE SHALL BE ENCASED PER S-o-172, CASE III, UNLESS OTHERWISE APPROVED BY THE CITY ENGINEER.
~~HOUSE LATERALS TO BE CONSTRUCTED WITH SIXTEEN FT. OF PROPERTY LINE ———— FEET BELOW GRADE EXCEPT AS NOTED.~~
13. RESURFACE ALL TRENCHES WITHIN PAVED AREAS TO MEET L.A. COUNTY ROAD DEPT. OR CALIFORNIA STATE HIGHWAY REQUIREMENTS IN ACCORDANCE WITH PERMITS.
14. FOR ALLOWABLE LEAKAGE TEST USE FORMULA NO. 2, SPEC'S., SEC. 54.
15. ALL STATE AND LOCAL TRENCH SAFETY ORDERS WILL BE RIGIDLY ENFORCED.

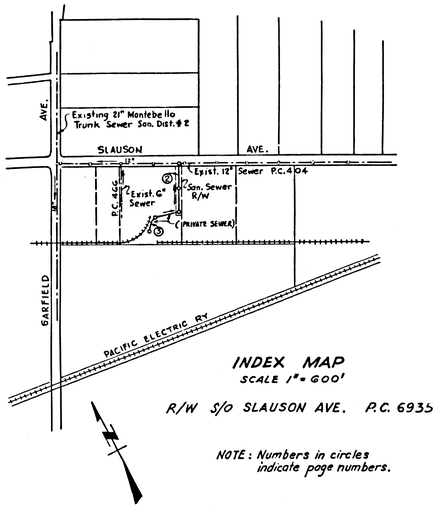

INDEX MAP
SCALE 1" = 600'

R/W S/O SLAUSON AVE. P.C. 6935

NOTE: Numbers in circles indicate page numbers.

Revision relocating S.M.H. 7+72.03 to Sta. 7+60.25 and realignment of 73.18 feet of 8" private sewer between Sta. 7+94.39 and Sta. 6+42.80
APPROVED: [signature] DATE 6-12-64

COLLECT CHARGES AS INDICATED
[signature] 6-8-64

APPROVED: Edward F. Thomas DATE: 5-8-64
INDUSTRIAL WASTE - DIVISION

PROFILE ALIGNMENT AND GRADE OF

P.C. 6935
PAGE 1

SANITARY SEWERS

TO BE CONSTRUCTED IN

R/W S/O SLAUSON AVE.

PRIVATE CONTRACT NO. 6935

W.S. 3G

2 SHEETS, 3 PAGES

SCALE: VERT. 1"=1 HORIZ. 1"=40

FEBRUARY, 1964

34732

PREPARED IN THE OFFICES OF
BARNETT, SMITH & SALIT
By: Harold A. Barnett
REG. C. E. NO. 1216

FOR LEGEND SEE PLAN NO. S-o-64

NOTE:
GRADES TO WHICH THIS IMPROVEMENT IS TO BE CONSTRUCTED ARE SHOWN ON PLANS AND PROFILES. GRADE POINTS FOR TOP OF CURB, CENTER LINE OF STREETS, OR CENTER LINE OF ALLEYS ARE SHOWN BY CIRCLES ON PROFILES. AT ALL POINTS BETWEEN DESIGNATED POINTS THE GRADE SHALL BE ESTABLISHED SO AS TO CONFORM TO A STRAIGHT LINE DRAWN BETWEEN SAID DESIGNATED POINTS.
ELEVATIONS ARE IN FEET ABOVE U.S.C. & G.S. SEA LEVEL DATUM OF 1929.
THIS DRAWING AND THE DATA HEREON ARE HEREBY MADE A PART OF THE SPECIFICATIONS.
WORK SHALL BE CONSTRUCTED ACCORDING TO STANDARD SPECIFICATIONS DATED MAY 23, 1962, ON FILE IN THE OFFICE OF THE CITY ENGINEER AND SHALL BE PROSECUTED ONLY IN THE PRESENCE OF THE CITY ENGINEER.
BEFORE WORK CAN BE STARTED, THE CONTRACTOR MUST OBTAIN A PERMIT TO EXCAVATE IN CITY STREETS FROM THE L.A. COUNTY ROAD DEPT., DISTRICT OFFICE NO. 6 AND PAY A FEE TO THE CITY OF COMMERCE 2535 COMMERCE WAY, LOS ANGELES 22, SUFFICIENT TO COVER THE COST OF CONSTRUCTION INSPECTION AND RECORD PLANS.
APPROVAL OF THIS PLAN BY THE CITY OF COMMERCE DOES NOT CONSTITUTE A REPRESENTATION AS TO THE ACCURACY OF THE LOCATION OR THE EXISTENCE OR NON EXISTENCE OF ANY UNDERGROUND UTILITY PIPE, OR STRUCTURE WITHIN THE LIMITS OF THIS PROJECT. THIS NOTE APPLIES TO ALL PAGES.
IF WORK IS TO BE DONE IN A STATE HIGHWAY, A PERMIT MUST BE OBTAINED FROM THE STATE OF CALIFORNIA, DIVISION OF HIGHWAYS, 120 SOUTH SPRING STREET, LOS ANGELES, CALIFORNIA.

CITY OF COMMERCE, CALIFORNIA

JOHN A. LAMBIE, CITY ENGINEER — J. D. PARKHURST, CHIEF ENGINEER

APPROVED BY: [signature] ASSISTANT SANITATION ENGINEER

CO. SAN. DIST. NO. 2
APPROVED BY: [signature] OFFICE ENGINEER

SUBMITTED BY: W.C. Pointer REGIONAL ENGINEER

CHECKED BY: [signature] REG. C.E. NO. 7882

P.C. 6935 PAGE 2

34733

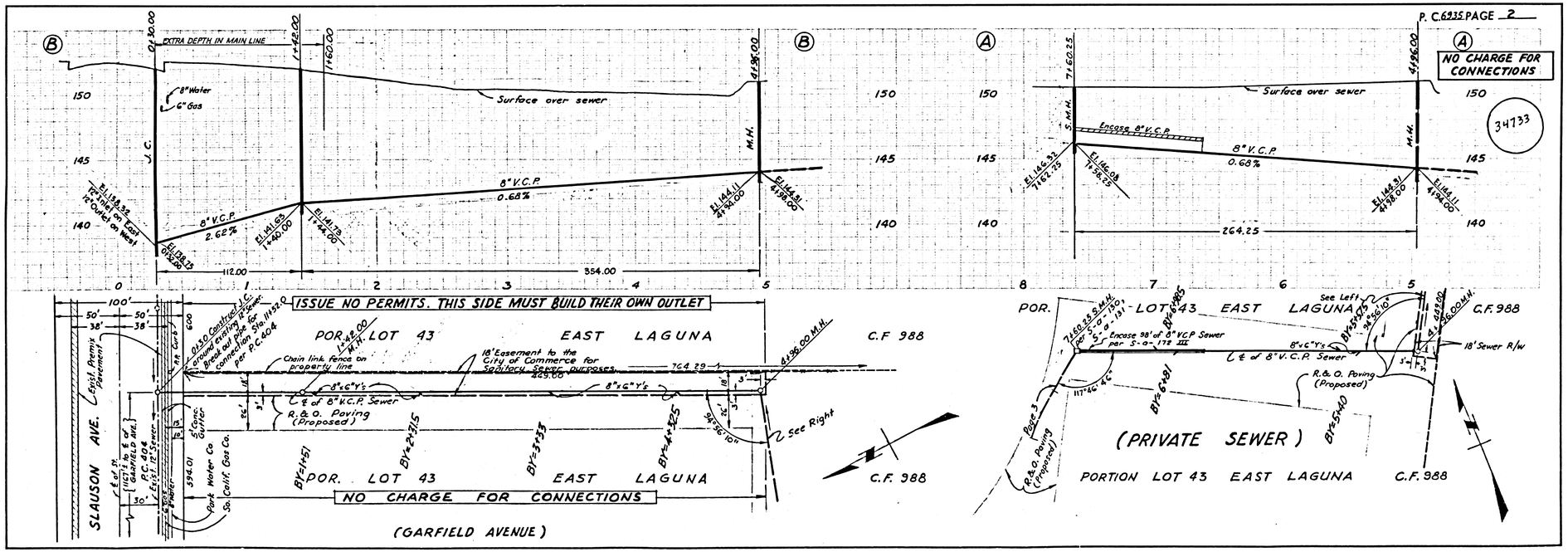

L.A. COUNTY SEWER SHEET NO. 1 SOUTHERN CALIFORNIA BLUEPRINT CO.
LA 9473

NO CHARGE FOR CONNECTIONS

34734

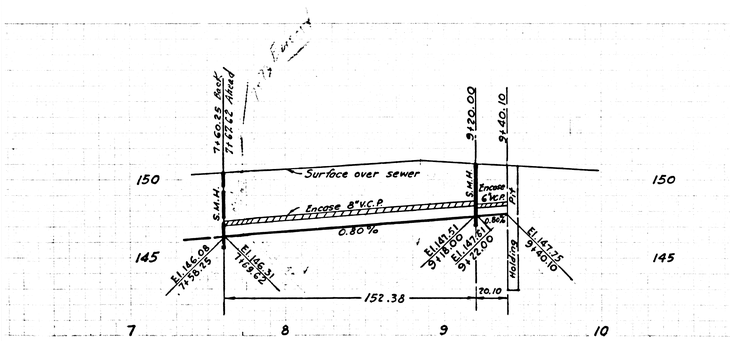

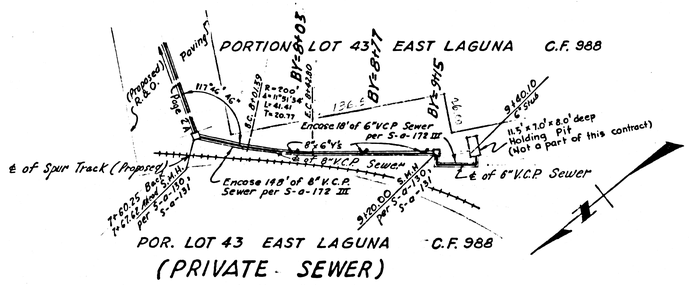

(PRIVATE SEWER)

E. & E. 199 L.A. GRAVITY SEWER SHEET NO. 2 NO. CAL. BLUEPRINT CO.