B.M. SL 1741 ELEV. 1349.390
BLBMS Y-8 Fd. Flood Control Mon.
Flush 27 ft. s'ly ℄ Bouquet Canyon Rd.
& 175 ft. n'ly of Plum Canyon Rd. Intcl. 148-0000
NEWHALL QUAD. 1958

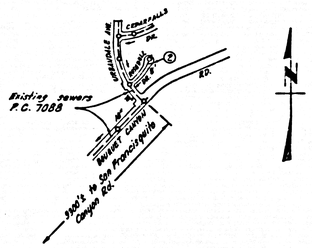

INDEX MAP
TRACT Nº 29471
(Portion only)
P.C. 7207
Scale: 1"=600'

NEWHALL BLDG. DIST. NO. 8.2

NOTES:

1. PROVIDE STAKES ON THE PROPERTY LINE OR PROPERTY LINES PRODUCED AT RIGHT ANGLES TO THE SEWER LINE AT THE CENTER LINE OF EACH MANHOLE.
2. NO REPRESENTATIVE OF THE COUNTY ENGINEER WILL SURVEY OR LAY OUT ANY PORTION OF THE WORK.
3. THE PRIVATE ENGINEER SHALL FURNISH THE COUNTY ENGINEER WITH GRADE SHEETS AND STATIONING FOR ALL HOUSE LATERALS AND Y BRANCHES AND SHALL PROVIDE STAKES FOR THEM AT THEIR PROPER LOCATIONS WITH STATIONING PLAINLY MARKED. ALL HOUSE LATERALS SHALL BE CONSTRUCTED IN A STRAIGHT ALIGNMENT AT RIGHT ANGLES FROM THE MAIN LINE SEWER EXCEPT AS SHOWN ON THE PLANS. ~~WHERE LATERALS ARE DESIGNED TO CROSS OVER OTHER LATERALS, THE PRIVATE ENGINEER SHALL PROVIDE THE NECESSARY SEWERS.~~ ANY CHANGE IN ALIGNMENT SHALL BE REQUESTED BY WRITING BY THE PRIVATE ENGINEER.
4. THE PRIVATE ENGINEER SHALL FURNISH THE HOUSE LATERAL INVERTS AT THE PROPERTY LINE BELOW THE TOP OF CURB ELEVATION FOR EACH HOUSE LATERAL ON THE GRADE SHEET.
5. NO REVISION SHALL BE MADE ON THESE PLANS WITHOUT THE APPROVAL OF THE COUNTY ENGINEER.
6. THE CONTRACTOR SHALL NOTIFY THE CONSTRUCTION DIVISION BY TELEPHONE, MARBORO 9-6141, EXT. 5535, AT LEAST TWENTY-FOUR HOURS BEFORE STARTING ANY WORK UNDER THIS CONTRACT.
7. MANHOLES SHALL BE BRICK SEWER STRUCTURES PER S-3 ~~WITH CONCRETE CONNECTED TO S-2 OR S-6 MAY BE USED:~~
   a. ~~AN ALTERNATE DESIGN APPROVED BY THE COUNTY ENGINEER.~~
8. STD. STANDARD MANHOLE FRAMES AND COVERS, S-15.
9. ~~CONNECTIONS TO SEWER MAINS SHALL BE MADE AT THE SPOTS ABOVE TURNING GRADE.~~
10. USE EXTRA STRENGTH PIPE. ALL PIPE IS STANDARD DEPTH EXCEPT AS NOTED.
11. USE MECHANICAL COMPRESSION JOINTS FOR ALL V.C.P. JOINTS PER SPECS., SECS. 56, and 63.
12. ~~WHERE PIPES CROSSING MAINS ARE DESIGNED, CHECK THE ELEVATIONS OF THE SEWERS. THEY MUST BE A MINIMUM GRADE OF 0.5% OR ABOVE. USE EXTRA STRENGTH PIPE, SECS. 56 & 63, OR MECHANICAL COMPRESSION JOINTS PER SECS. 56, 64.~~
13. IF A POWER POLE IS WITHIN THREE FEET OF THE SEWER, THE SEWER SHALL BE ENCASED, PER S-8.5 TWO FEET ON EITHER SIDE FROM THE POINT OF INTERFERENCE.
14. IF DURING THE COURSE OF CONSTRUCTION IT IS DETERMINED THAT THERE IS LESS THAN FOUR FEET OF COVER OVER THE TOP OF A MAIN LINE OR HOUSE LATERAL V.C.P. SEWER WHICH IS NOT INDICATED ON THE PLANS, THE PIPE SHALL BE ENCASED PER S-8.5 UNLESS OTHERWISE APPROVED BY THE COUNTY ENGINEER.
15. HOUSE LATERALS TO BE CONSTRUCTED WITH INVERTS AT PROPERTY LINE ....6".... FEET BELOW CURB GRADE EXCEPT AS NOTED.
16. GRAVEL AND TRENCHES WITHIN PAVED AREAS TO MEET L.A. COUNTY ROAD DEPT. OR CALIFORNIA STATE HIGHWAY REQUIREMENTS IN ACCORDANCE WITH PERMITS.
17. FOR ALLOWABLE LEAKAGE TEST USE FORMULA NO.....8....., SPEC'S., SEC. 64.
18. ALL STATE AND LOCAL TRENCH SAFETY ORDERS WILL BE STRICTLY ENFORCED.

ALLOW NO CONNECTIONS TO THIS SEWER.
THE FOLLOWING MUST BE DONE BEFORE CONNECTIONS MAY BE MADE: (1) OUTLET SEWER CONSTRUCTED.
(2) REIMBURSEMENT CHARGES COLLECTED.
(3) PROPERTY ANNEXED TO SANIT. DIST. Nº 26

COLLECT CHARGES AS INDICATED
(SEE NOTES ABOVE)
J.K. Wirtz 12-22-64

PROFILE ALIGNMENT AND GRADE OF P.C. 7207

SANITARY SEWERS PAGE 1

CONSTRUCTED IN

ROSEDELL DRIVE
A PORTION OF
TRACT Nº 29471

PRIVATE CONTRACT NO. 7207

W.S. 62

1 SHEETS; 2 PAGES

SCALE: VERT. 1"=5' HORIZ. 1"=40' DECEMBER, 1964

36626

PREPARED IN THE OFFICE OF
McGUIRE & QUIROS, INC.
670 MONTEREY PASS RD.
MONTEREY PARK, CALIF.

By: F. Quiros
REG. C. E. NO. 8585

FOR LEGEND SEE PLAN NO. S-0-64

NOTE:

GRADES TO WHICH THIS IMPROVEMENT IS TO BE CONSTRUCTED ARE SHOWN ON PLANS AND PROFILES. GRADE POINTS FOR TOP OF CURBS, CENTER LINE OF STREETS, OR CENTER LINE OF ALLEYS ARE SHOWN BY CIRCLES ON PROFILES. AT ALL POINTS BETWEEN DESIGNATED POINTS THE GRADE SHALL BE ESTABLISHED SO AS TO CONFORM TO A STRAIGHT LINE DRAWN BETWEEN SAID DESIGNATED POINTS.
ELEVATIONS ARE IN FEET ABOVE U.S.C. & G.S. SEA LEVEL DATUM OF 1929.
THIS DRAWING AND THE DATA HEREON ARE HEREBY MADE A PART OF THE SPECIFICATIONS.
WORK SHALL BE CONSTRUCTED ACCORDING TO STANDARD SPECIFICATIONS DATED MAY 22, 1962, ON FILE IN THE OFFICE OF THE COUNTY ENGINEER AND SHALL BE PERFORMED ONLY IN THE PRESENCE OF THE COUNTY ENGINEER.
BEFORE WORK CAN BE STARTED, THE CONTRACTOR MUST OBTAIN A PERMIT TO EXCAVATE IN COUNTY STREETS FROM THE L.A. COUNTY ROAD DEPT. DISTRICT OFFICE NO. 5, AND PAY A FEE TO THE COUNTY ENGINEER, ROOM 208, COUNTY ENGINEERING BUILDING, 108 WEST SECOND STREET OR ANTELOPE VALLEY ..... REGIONAL OFFICE, SUFFICIENT TO COVER THE COST OF CONSTRUCTION INSPECTION AND RECORD PLANS.
APPROVAL OF THIS PLAN BY THE COUNTY OF LOS ANGELES DOES NOT CONSTITUTE A REPRESENTATION AS TO THE ACCURACY OF THE LOCATION OR OF OR THE EXISTENCE OR NON-EXISTENCE OF ANY UNDERGROUND UTILITY PIPE, OR STRUCTURE WITHIN THE LIMITS OF THIS PROJECT. THIS NOTE APPLIES TO ALL PAGES.
IF WORK IS TO BE DONE ON A STATE HIGHWAY, A PERMIT MUST BE OBTAINED FROM THE STATE OF CALIFORNIA, DIVISION OF HIGHWAYS, 1200 SOUTH SPRING STREET, LOS ANGELES, CALIFORNIA.

COUNTY OF LOS ANGELES, CALIFORNIA
JOHN A. LAMBIE, COUNTY ENGINEER

CO. SAN. DIST. NO. 26

APPROVED BY: Rules Kl
ASSISTANT SANITATION ENGINEER

CHECKED BY: J.K. Wirtz 12-22-64
REG. C.E. NO. 34616

J. N. 0364.66

P. C. 7207 PAGE 2

ALLOW NO CONNECTIONS
SEE NOTES—PAGE 1

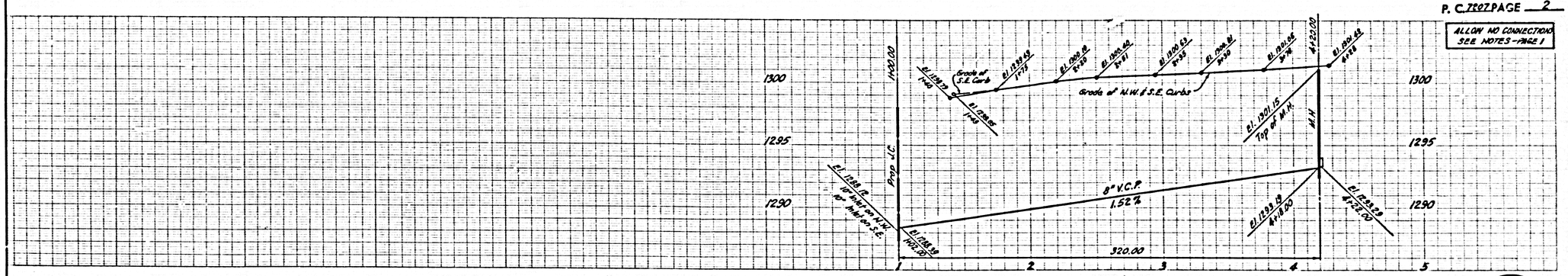

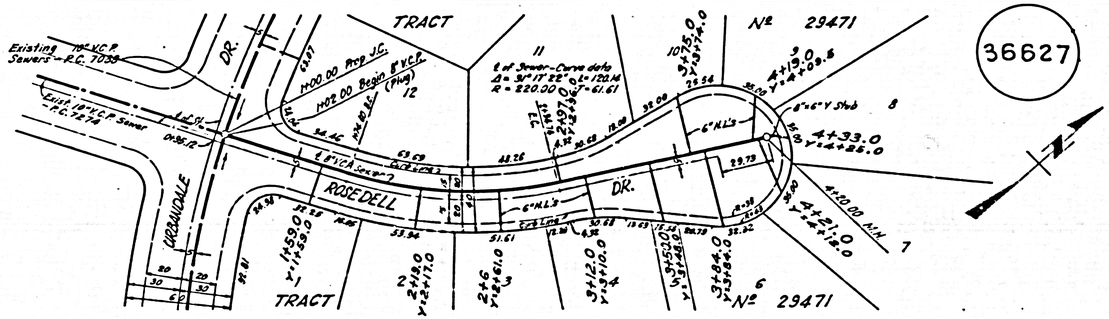

36627