B.M. S.L.942 ELEV. 1423.098
U.S.C.&G.S. Mon. stamped "E 486-1955" in N'ly end of W'ly abut. S.P.R.R. Box Culvert @ 444.22 under Sierra Hwy. Bridge 0.6 Mi. S'ly of Soledad Cn Rd. 6' N'ly of N'ly Rail & ±5' E'ly of ℄ Sierra Hwy.
NEWHALL QUAD. 1958

Revision Nº1
Page 2 – Pipe diameter changed 4+75 to 9+82, Slope changed 7+50 to 9+82.
Page 3 – Diameter changed 9+82 to 12+50, Slope changed 9+82 to 16+00.
Page 4 – Alignment changed 22+50 to 23+96, Grade changed 22+50 to 26+50, Telephone conduit added, and 30" gas added in profile.
Page 5 – Telephone conduit added to plan.

Signed: H. E. Putman R.C.E. 10156
Approved J. F. McMillan Date 7-21-65
Office of County Engineer

DOUBLE SCALE

NEWHALL BLDG. DIST. NO. 8.2

PROFILE ALIGNMENT AND GRADE OF P.C. 7340
SANITARY SEWERS PAGE 1
CONSTRUCTED IN
R/W N/O SIERRA HWY
PRIVATE CONTRACT NO. 7340

W.S. 62
3 SHEETS, 5 PAGES
SCALE: VERT. 1"=8' HORIZ. 1"=40' APRIL , 1965
37307

PREPARED IN THE OFFICES OF
PRECISION, INC.
2030 STATE STREET SAN DIEGO, CALIF.
By: H. E. Putman
REG. C. E. NO. 8448

FOR LEGEND SEE PLAN NO. S-1

NOTES:
1. PROVIDE STAKES ON THE PROPERTY LINE OR PROPERTY LINES PRODUCED AT RIGHT ANGLES TO THE SEWER LINE AT THE CENTER LINE OF EACH MANHOLE.
2. NO REPRESENTATIVE OF THE COUNTY ENGINEER WILL SURVEY OR LAY OUT ANY PORTION OF THE WORK.
3. THE PRIVATE ENGINEER SHALL PUNNISH THE COUNTY ENGINEER WITH GRADE SHEETS AND STATIONING FOR ALL Y BRANCHES AND SHALL PROVIDE STAKES FOR THEM AT THEIR PROPER LOCATIONS WITH STATIONING PLAINLY MARKED.

ANY CHANGE IN ALIGNMENT SHALL BE REQUESTED IN WRITING BY THE PRIVATE ENGINEER

5. NO REVISIONS SHALL BE MADE IN THESE PLANS WITHOUT THE APPROVAL OF THE COUNTY ENGINEER.
6. THE CONTRACTOR SHALL NOTIFY THE CONSTRUCTION DIVISION BY TELEPHONE, MADISON 9-4141, EXT. 81551, AT LEAST TWENTY-FOUR HOURS BEFORE STARTING ANY WORK UNDER THIS CONTRACT.
7. MANHOLES SHALL BE BRICK SEWER STRUCTURES PER S-3 , PRECAST CONCRETE MANHOLES PER S-5 OR S-6 MAY BE USED AS AN ALTERNATE IN LOCATIONS APPROVED BY THE COUNTY ENGINEER. EXCEPT AS NOTED
8. USE STANDARD MANHOLE FRAMES AND COVERS, S-15 .
9. MANHOLE TOPS IN UNIMPROVED RIGHTS-OF-WAY TO BE SIX INCHES ABOVE FINISHED GRADE.
10. USE EXTRA STRENGTH PIPE. ALL PIPE IS STANDARD DEPTH EXCEPT AS NOTED.
11. USE MECHANICAL COMPRESSION JOINTS FOR ALL V.C.P. JOINTS PER SPEC'S., SECS. 36 & 48. &49
12. IF A POWER POLE IS WITHIN THREE FEET OF THE SEWER, THE SEWER SHALL BE ENCASED, PER S-4-172, CASE III, TWO FEET ON EITHER SIDE FROM THE POINT OF INTERFERENCE.
13. IF DURING THE COURSE OF CONSTRUCTION IT IS DETERMINED THAT THERE IS LESS THAN FOUR FEET OF COVER OVER THE TOP OF A MAIN LINE OR HOUSE LATERAL V.C.P. SEWER WHICH IS NOT INDICATED ON THE PLANS, THE PIPE SHALL BE ENCASED PER S-23 , UNLESS OTHERWISE APPROVED BY THE COUNTY ENGINEER.
15. RESURFACE ALL TRENCHES WITHIN PAVED AREAS TO MEET L.A. COUNTY ROAD DEPT. OR CALIFORNIA STATE HIGHWAY REQUIREMENTS IN ACCORDANCE WITH PERMITS.
16. FOR ALLOWABLE LEAKAGE TEST USE FORMULA NO..... P ....., SPEC'S., SEC. 54.
17. A - NO CONSTRUCTION WILL BE PERMITTED IN FILLED AREAS UNLESS ACCEPTABLE CERTIFICATION IS SUBMITTED TO THE CONSTRUCTION DIVISION OF THE COUNTY ENGINEERS DEPT., THAT RELATIVE COMPACTION IS GREATER THAN 80%.
B - IF COMPACTION IS LESS THAN 80% THE SEWER MUST BE CRADLED AS SHOWN ON THE PLANS PER S-23.
C - IF COMPACTION IS GREATER THAN 90% CRADLING IS NOT REQUIRED.
18 - UPON ACCEPTABLE CERTIFICATION TO THE CONSTRUCTION DIVISION OF THE COUNTY ENGINEER THAT RELATIVE COMPACTION IS GREATER THAN 90% BASE PER S-14 WILL NOT BE REQUIRED.
19 - ALL STATE AND LOCAL TRENCH SAFETY ORDERS WILL BE RIGIDLY ENFORCED.
20 - IF SURFACE OVER SEWER IS LESS THAN 20' DISREGARD ENCASEMENT AS CALLED FOR BETWEEN STA 17+40 AND 18+00 OF PAGE 3.

GRADES TO WHICH THIS IMPROVEMENT IS TO BE CONSTRUCTED ARE SHOWN ON PLANS AND PROFILES. GRADE POINTS FOR TOP OF CURBS, CENTER LINE OF STREETS, OR CENTER LINE OF ALLEYS ARE SHOWN BY CIRCLES ON PROFILES. AT ALL POINTS BETWEEN DESIGNATED POINTS THE GRADE SHALL BE ESTABLISHED SO AS TO CONFORM TO A STRAIGHT LINE DRAWN BETWEEN SAID DESIGNATED POINTS.
ELEVATIONS ARE IN FEET ABOVE U.S.C. & G.S. SEA LEVEL DATUM OF 1929.
THE WORK AND THE DATA HEREON ARE HEREBY MADE A PART OF THE SPECIFICATIONS.
THIS WORK WILL BE CONSTRUCTED ACCORDING TO STANDARD SPECIFICATIONS DATED MAY 24, 1962 , ON FILE IN THE OFFICE OF THE COUNTY ENGINEER AND SHALL BE PROSECUTED JOINT IN THE PRESENCE OF THE COUNTY ENGINEER.
BEFORE WORK CAN BE STARTED THE CONTRACTOR MUST OBTAIN A PERMIT TO EXCAVATE IN COUNTY STREETS FROM THE L.A. COUNTY ROAD DEPT., DISTRICT OFFICE NO. 5 , 5015 SOUTH ALAMEDA AND PAY A FEE TO THE COUNTY ENGINEER, ROOM 200, COUNTY ENGINEERING BUILDING, 108 WEST SECOND STREET OR ANTELOPE VALLEY ..... REGIONAL OFFICE, SUFFICIENT TO COVER THE COST OF CONSTRUCTION INSPECTION AND RECORD PLANS.
APPROVAL OF THIS PLAN BY THE COUNTY OF LOS ANGELES DOES NOT CONSTITUTE A REPRESENTATION AS TO THE ACCURACY OF THE LOCATION OF OR THE EXISTENCE OR NON-EXISTENCE OF ANY UNDERGROUND UTILITY PIPE, OR STRUCTURE WITHIN THE LIMITS OF THIS PROJECT. THIS NOTE APPLIES TO ALL PAGES.
IF WORK IS TO BE DONE IN A STATE HIGHWAY, A PERMIT MUST BE OBTAINED FROM THE STATE OF CALIFORNIA, DIVISION OF HIGHWAYS, 120 SOUTH SPRING STREET, LOS ANGELES, CALIFORNIA.

COUNTY OF LOS ANGELES, CALIFORNIA
JOHN A. LAMBIE, COUNTY ENGINEER J. D. PARKHURST, CHIEF ENGINEER
APPROVED BY: ASSISTANT SANITATION ENGINEER
APPROVED BY: CO. SAN. DIST. OFFICE ENGINEER
CHECKED BY: REG. C.E. NO. 12980

NO CONNECTIONS FOR THE DISPOSAL OF INDUSTRIAL WASTES SHALL BE MADE TO SEWERS SHOWN ON THESE DRAWINGS WITHOUT WRITTEN PERMISSION FROM THE CHIEF ENGINEER AND GENERAL MANAGER OF THE COUNTY SANITATION DISTRICTS.

J. N. 0365.55

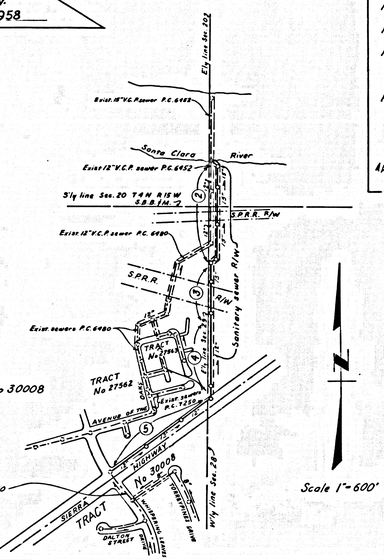

INDEX MAP
P.C. 7340
Outlet sewer for TRACT No 30008
Numbers in circles indicate page numbers

Any connection to the sewage system of County Sanitation District, provided directly or indirectly by the sewers shown on these plans, shall be considered a temporary connection until all area sewered is annexed to said district, at which time the connection shall become permanent. If for any reason the annexation to the district of any area sewered hereunder is not completed, the property not in the district will be required to disconnect unless a contract is entered into with the district providing for the disposal of sewage from the area.

COLLECT CHARGES AS INDICATED

NOTICE TO CONTRACTORS
The existence and location of any underground utility pipes or structures shown on these plans are obtained by a search of the available records. To the best of my knowledge there are no existing utilities except as shown on these plans. The Contractor is required to take due precautionary measures to protect the utility lines not of records or not shown on these plans.
H. E. Putman
REG. C.E. NO. 8448

P. C. 7340 PAGE 2

DOUBLE SCALE

NO CHARGE FOR CONNECTION

37308

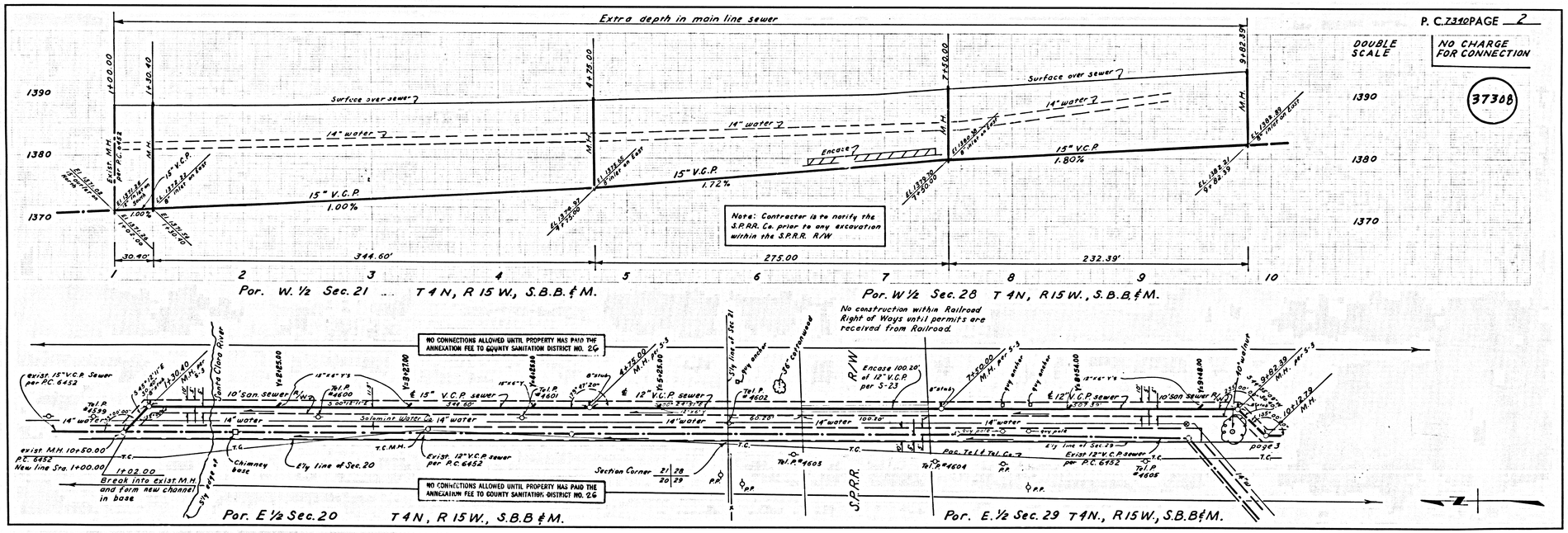

F&E 375153 L.A. COUNTY SEWER SHEET NO. 2 SOUTHERN CALIFORNIA BLUEPRINT CO. LA 1009

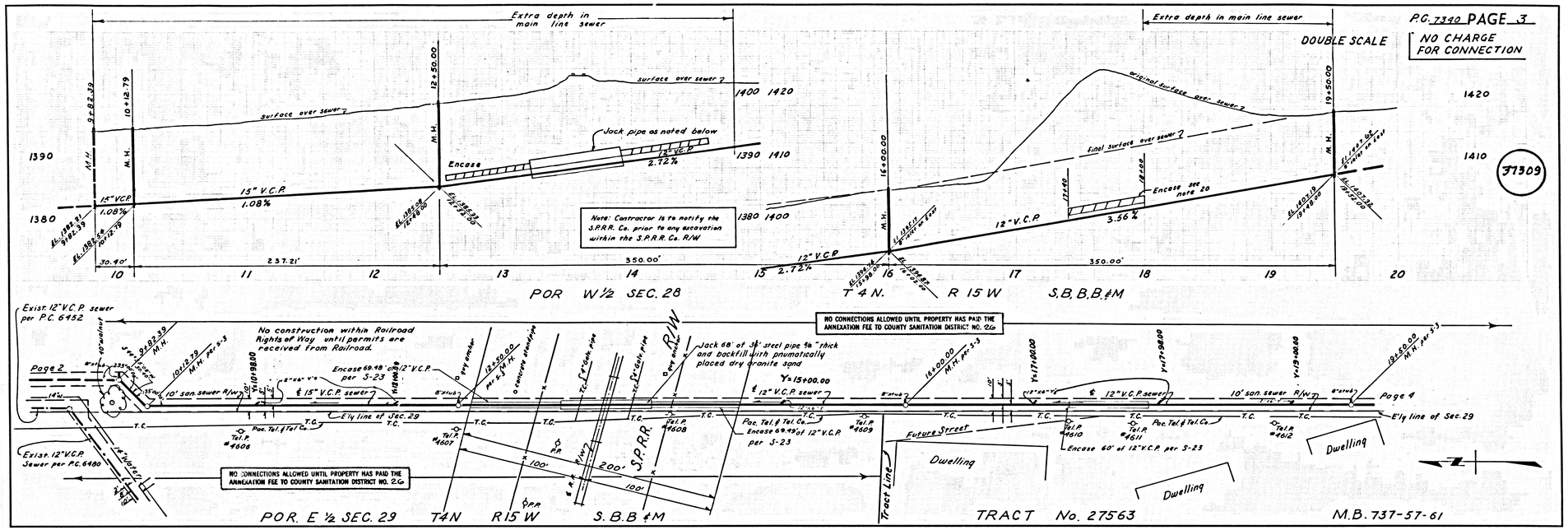

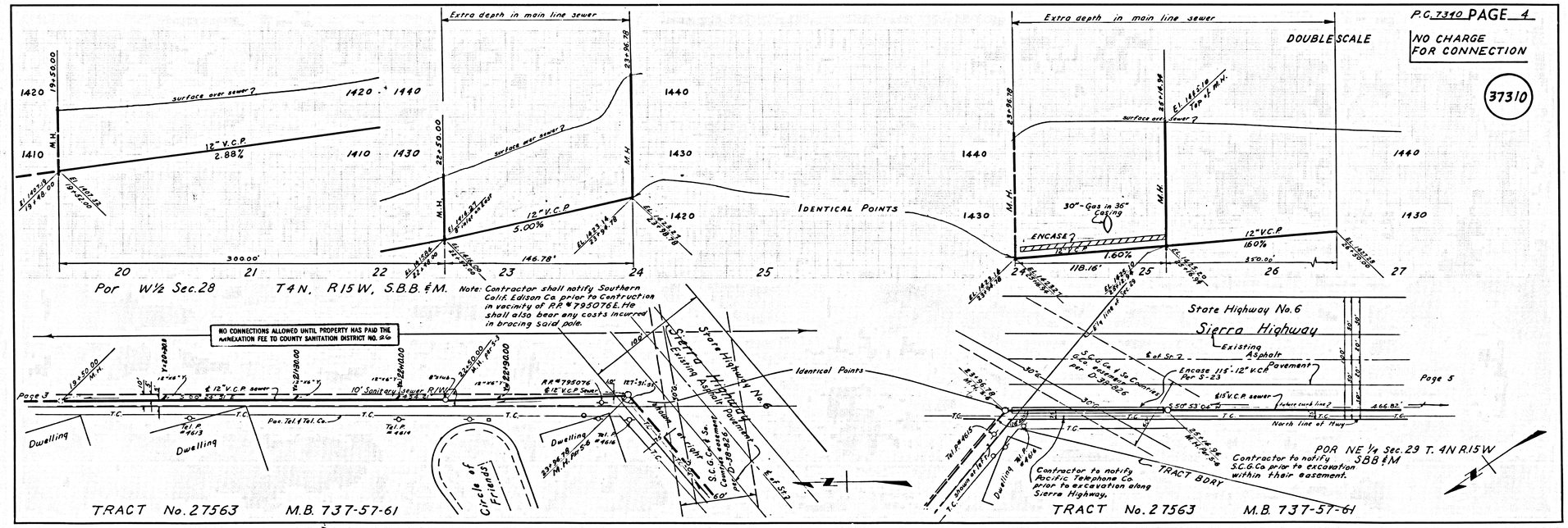

K&E 175153 LA. COUNTY SEWER SHEET NO. 2 SO. CAL. BLUEPRINT CO. LA 3031

P.C. 7340 PAGE 5

DOUBLE SCALE | NO CHARGE FOR CONNECTION

37311

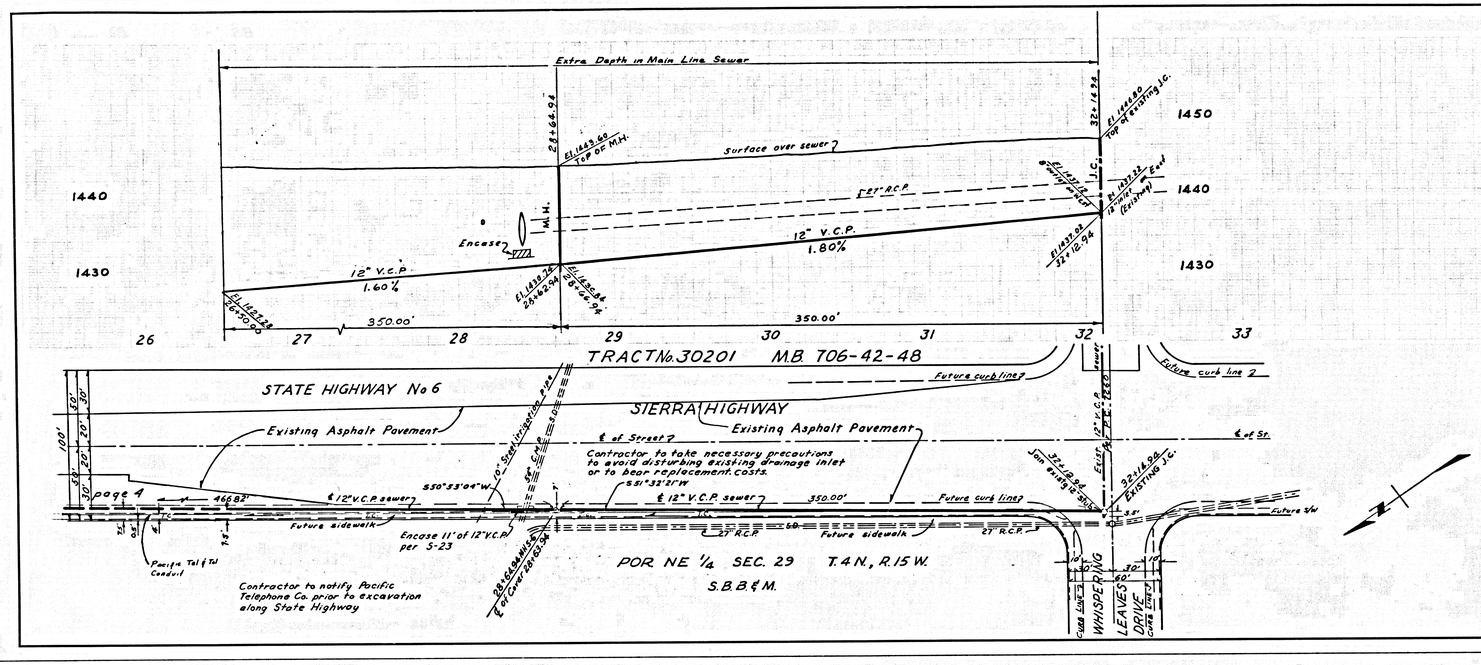

PAGE

DOUBLE SCALE | NO CHARGE FOR CONNECTION

H&E 175153 L.A. COUNTY SEWER SHEET NO. 2 SO. CAL. BLUEPRINT CO. LA 1971