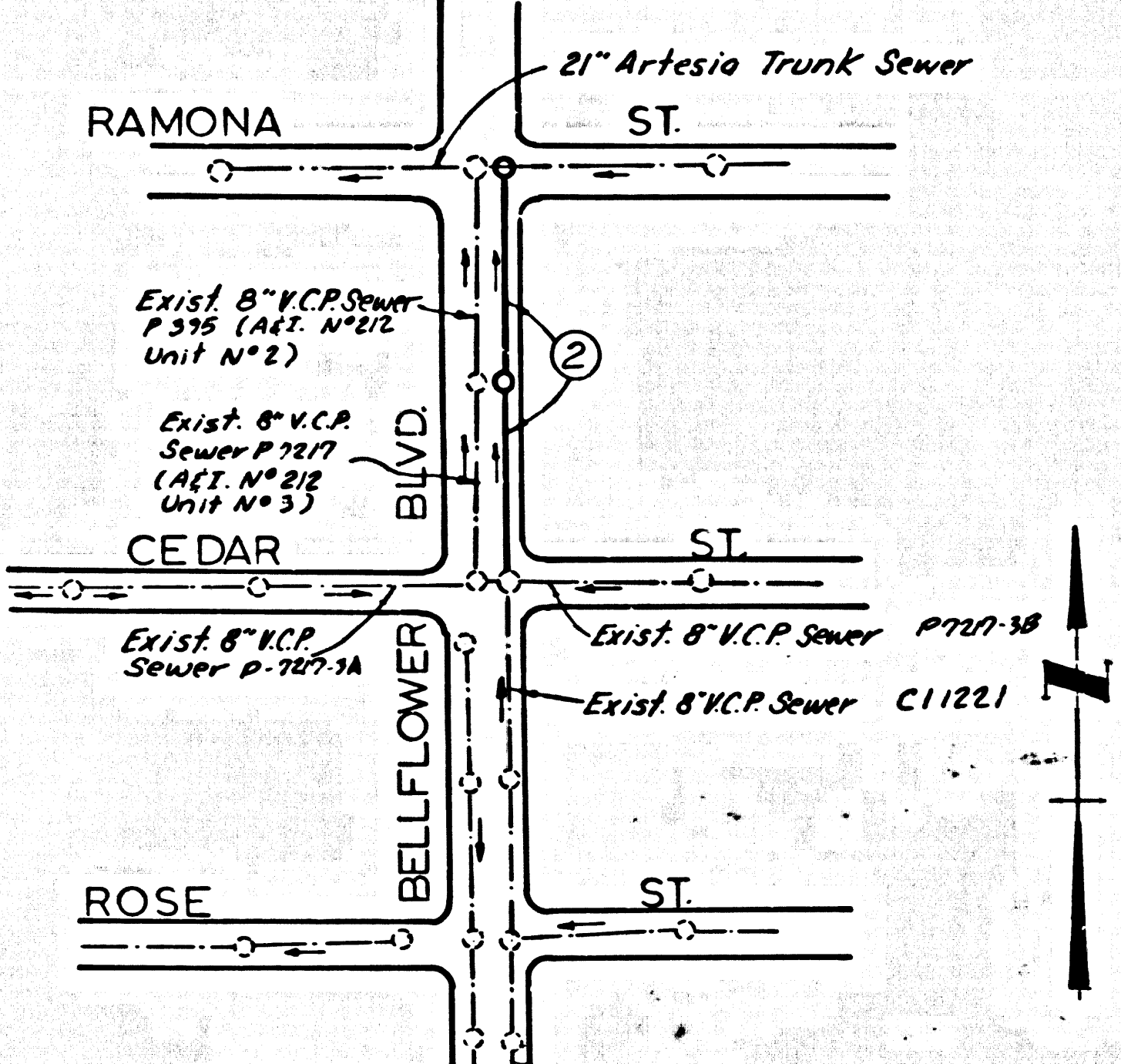


B.M. BY 121 ELEV. 63.648
 F.C. B.M. 2 FT. * N. CB. Ref.
 N.E. Cor. Ramona Ave. &
 Bellflower Blvd. M&D 174-190
 Bellflower QUAD. 19 G5

Notify 48 hrs Prior to Construction the Following Utility Companies
 General Telephone 923-2111
 Somerset Mut. Water Co. 706-2980 or 7010055
 Shell Oil Co. 482-3131
 Southern California Gas Co. 861-0311

**PRIVATE ENGINEER'S
 NOTICE TO CONTRACTOR**

The existence and location of any underground utility pipes or structures shown on these plans are obtained by a search of the available records. To the best of our knowledge there are no existing utilities except as shown on this map.
 The Contractor is required to take the necessary measures to protect the utility lines shown and any other lines not shown or not shown on this drawing.



INDEX MAP
 SCALE 1:300
 BELLFLOWER BOULEVARD
 CITY OF BELLFLOWER RECONSTRUCTION No 1

BELLFLOWER BLDG. DIST. NO. 407

- NOTES:
1. PROVIDE STAKES ON THE PROPERTY LINE OR PROPERTY LINES PRODUCED AT RIGHT ANGLES TO THE SEWER LINE AT THE CENTER LINE OF EACH MANHOLE.
 2. THE PAVEMENT SHALL BE SAW CUT PARALLEL WITH THE CURB AND AT THE OUTERMOST LIMITS OF THE TRENCH.
 3. THE PAVEMENT REPAIR SHALL BE 5" OF FINE A.C. ON 9" AGGREGATE BASE CLASS "A".
 4. NO REVISIONS SHALL BE MADE IN THESE PLANS WITHOUT THE APPROVAL OF THE DIRECTOR OF PUBLIC WORKS.
 5. THE CONTRACTOR SHALL NOTIFY THE CONSTRUCTION DIVISION BY TELEPHONE, MADISON 9-4700, EXT. 81581, AT LEAST TWENTY-FOUR HOURS BEFORE STARTING ANY WORK UNDER THIS CONTRACT.
 6. MANHOLES SHALL BE BRICK SEWER STRUCTURES PER S.E. PRECAST CONCRETE MANHOLES PER S-5 OR S-6 MAY BE USED AS AN ALTERNATE IN LOCATIONS APPROVED BY THE DIRECTOR OF PUBLIC WORKS.
 7. USE STANDARD MANHOLE FRAMES AND COVERS, S-18, EXCEPT AS NOTED.
 8. USE EXTRA STRENGTH PIPE. ALL PIPE IS EXTRA DEPTH.
 9. USE MECHANICAL COMPRESSION JOINTS FOR ALL V.C.P. JOINTS PER SPECS. SECS. 36, 46 & 49.
 10. IF A POWER POLE IS WITHIN THREE FEET OF THE SEWER, THE SEWER SHALL BE ENCASED, PER S-23, TWO FEET ON EACH SIDE FROM THE POINT OF INTERFERENCE.
 11. IF DURING THE COURSE OF CONSTRUCTION IT IS DETERMINED THAT THERE IS LESS THAN FOUR FEET OF COVER OVER THE TOP OF A MAIN LINE OR HOUSE LATERAL V.C.P. SEWER WHICH IS NOT INDICATED ON THE PLANS, THE PIPE SHALL BE ENCASED PER S-23, UNLESS OTHERWISE APPROVED BY THE DIRECTOR OF PUBLIC WORKS.
 12. RESURFACE ALL TRENCHES WITHIN PAVED AREAS TO MEET BELLFLOWER ROAD DEPT. REQUIREMENTS.
 13. FOR ALLOWABLE LEAKAGE TEST USE FORMULA NO. 3, SPEC. S.E.C. 34.
 14. ALL STATE AND LOCAL TRENCH SAFETY ORDERS WILL BE STRICTLY ENFORCED.

**COLLECT CHARGES
 AS INDICATED**

[Signature]

APPROVED *[Signature]* 5-5-66
 Director of Public Works

PROFILE, ALIGNMENT AND GRADE OF P.C. 7636
 SANITARY SEWERS PAGE 1

TO BE CONSTRUCTED IN
 BELLFLOWER BOULEVARD
 CITY OF BELLFLOWER RECONSTRUCTION No 1
 PLANS & SPECIFICATIONS 1966-9
 PRIVATE CONTRACT NO. 7636

W.S. 33
 1 SHEET 2 PAGES
 SCALE: VERT. 1"=4' HORIZ. 1"=40'
 APRIL 1966
 38480

PREPARED IN THE OFFICES OF
 OLSON SURVEYING SERVICE INC.
 Ronald W. Bishop 4-25-66
 REG. C.E. NO. 8510

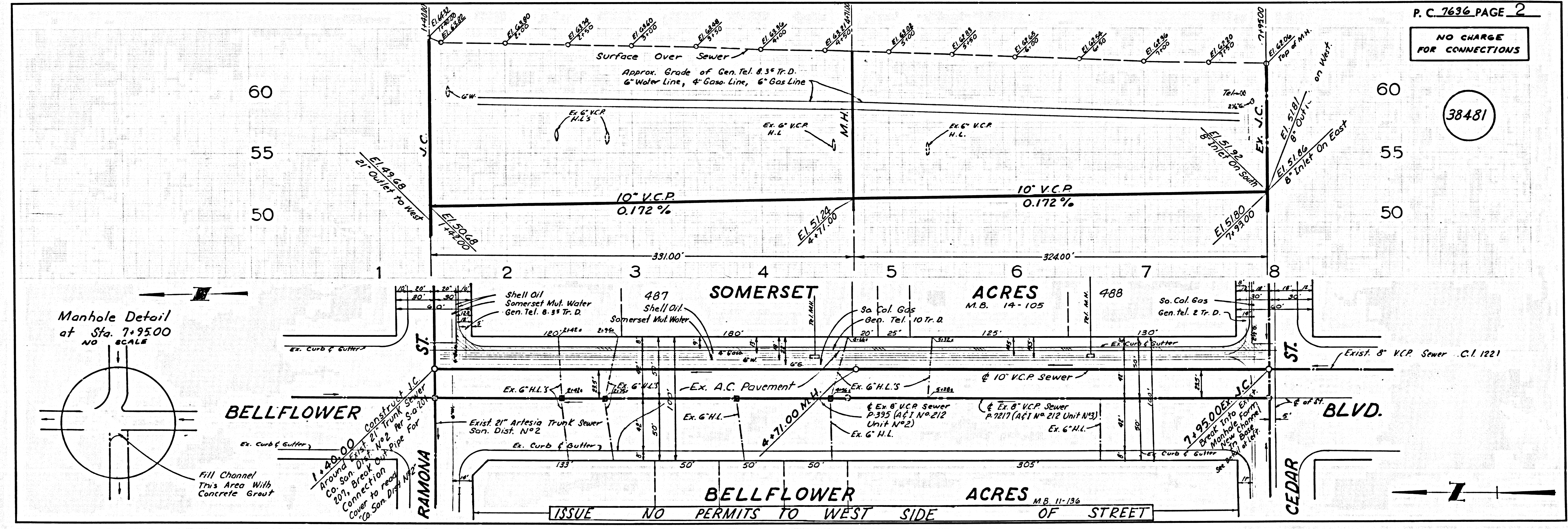
FOR LEGEND SEE PLAN NO. S-1

NOTE:
 GRADES TO WHICH THE IMPROVEMENT IS TO BE CONSTRUCTED ARE SHOWN ON PLANS AND PROFILES. GRADE POINTS FOR TOP OF CURB, CENTER LINE OF STREET, OR CENTER LINE OF ALLEY ARE SHOWN BY CIRCLES ON PROFILES. AT ALL POINTS BETWEEN DESIGNATED POINTS THE GRADE SHALL BE ESTABLISHED SO AS TO CONFORM TO A STRAIGHT LINE DRAWN BETWEEN SAID DESIGNATED POINTS. ELEVATIONS ARE IN FEET ABOVE U.S.C. & G.S. SEA LEVEL DATUM OF 1929.
 THIS DRAWING AND THE DATA HEREON ARE HEREBY MADE A PART OF THE SPECIFICATIONS.
 WORK SHALL BE CONSTRUCTED ACCORDING TO STANDARD SPECIFICATIONS DATED JULY 1962, ON FILE IN THE OFFICE OF THE DIRECTOR OF PUBLIC WORKS AND SHALL BE PROSECUTED ONLY IN THE PRESENCE OF THE DIRECTOR OF PUBLIC WORKS.

APPROVAL OF THIS PLAN BY THE CITY OF BELLFLOWER DOES NOT CONSTITUTE A REPRESENTATION AS TO THE ACCURACY OF THE LOCATION OF OR THE EXISTENCE OR NON-EXISTENCE OF ANY UNDERGROUND UTILITY PIPE, OR STRUCTURE WITHIN THE LIMITS OF THIS PROJECT. THIS NOTE APPLIES TO ALL PAGES OF THIS DRAWING.
 IF WORK IS TO BE DONE IN A STATE HIGHWAY, A PERMIT MUST BE OBTAINED FROM THE STATE OF CALIFORNIA, DIVISION OF HIGHWAYS, 126 SOUTH SPRING STREET, LOS ANGELES, CALIFORNIA.

CITY OF BELLFLOWER, CALIFORNIA
 JOHN A. LAMBE, CITY ENGINEER J. D. PARKHURST, CHIEF ENGINEER
 CO. SAN. DIST. NO. 4
 APPROVED BY *[Signature]* APPROVED BY *[Signature]*
 ASSISTANT SANITATION ENGINEER OFFICE ENGINEER

SUBMITTED BY *[Signature]*
 LOS CERRITOS REGIONAL ENGINEER P.C. 10327
 CHECKED BY *[Signature]*
 REG. C.E. NO. 15731

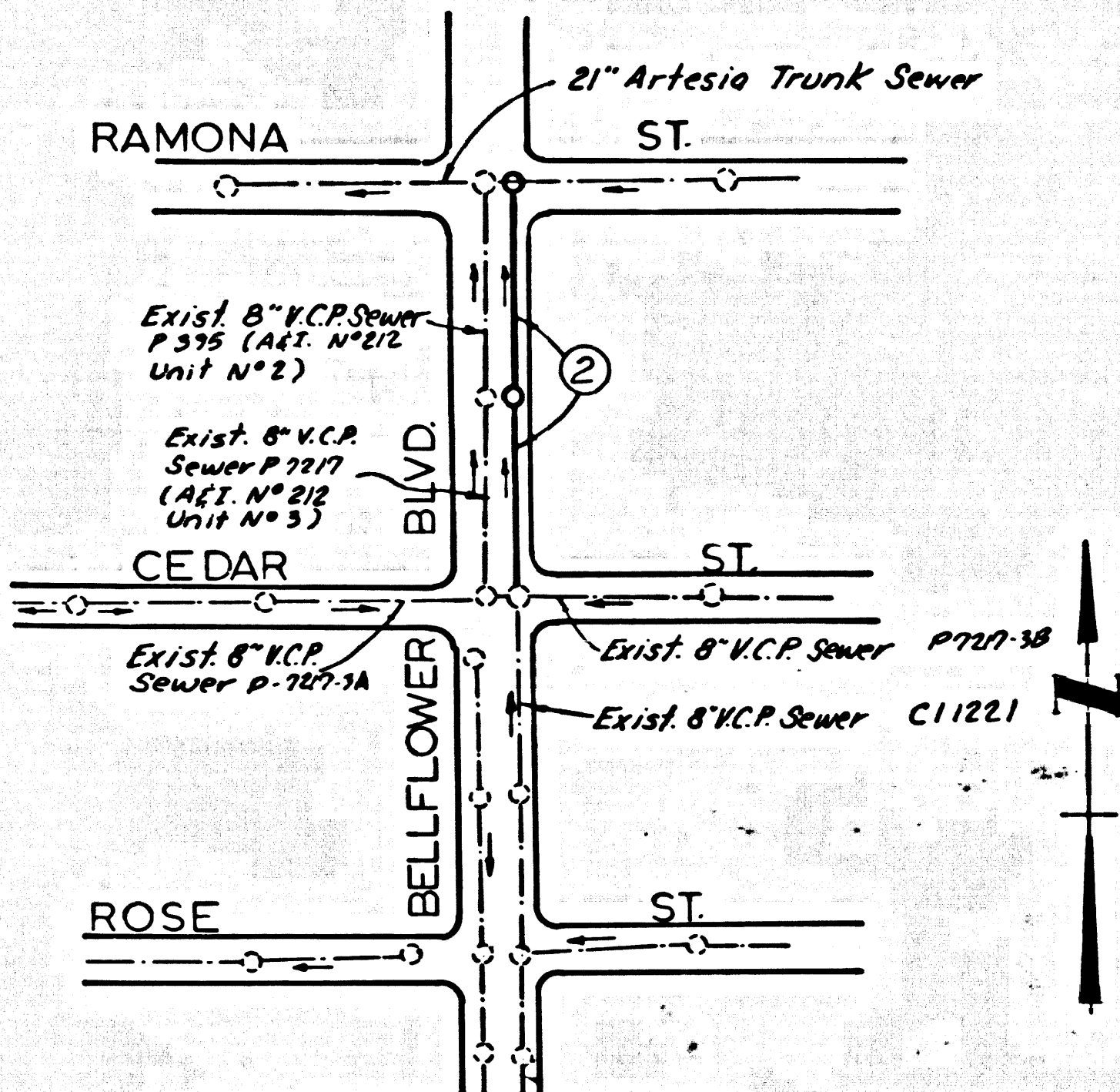


B.M. BY 121 ELEV. 63.648
 F.C. B.M. 2 FT. N. CB. Ref.
 N.E. Cor. Ramona Ave. &
 Bellflower Blvd. MKD. (74-130)
 Bellflower QUAD. 19 G5

Notify 48 hrs Prior to Construction the Following Utility Companies
 General Telephone 923-2111
 Somerset Mut. Water Co. 706-3900 or 7010055
 Shell Oil Co. 482-3181
 Southern California Gas Co. 861-0311

**PRIVATE ENGINEER'S
 NOTICE TO CONTRACTOR**

The address and location of any underground utility lines or structures shown on these plans are obtained by a search of the available records. To the best of our knowledge there are no existing utilities except as shown on this map.
 The Contractor is required to take due precautionary measures to protect the utility lines shown and any other lines not of record or not shown on this drawing.



INDEX MAP
 SCALE 1:300
BELLFLOWER BOULEVARD
 CITY OF BELLFLOWER RECONSTRUCTION NO. 1

BELLFLOWER BLDG. DIST. NO. 407

- NOTES:
1. PROVIDE STAKES ON THE PROPERTY LINE OR PROPERTY LINES PRODUCED AT RIGHT ANGLES TO THE SEWER LINE AT THE CENTER LINE OF EACH MANHOLE.
 2. THE PAVEMENT SHALL BE SAW CUT PARALLEL WITH THE CURB AND AT THE OUTERMOST LIMITS OF THE TRENCH.
 3. THE PAVEMENT REPAIR SHALL BE 5" OF FINE A.C. ON 9" AGGREGATE BASE CLASS "A".
 4. NO REVISIONS SHALL BE MADE IN THESE PLANS WITHOUT THE APPROVAL OF THE DIRECTOR OF PUBLIC WORKS.
 5. THE CONTRACTOR SHALL NOTIFY THE CONSTRUCTION DIVISION BY TELEPHONE, MADISON 9-275, EXT. 81351, AT LEAST TWENTY-FOUR HOURS BEFORE STATING ANY WORK UNDER THIS CONTRACT.
 6. MANHOLES SHALL BE BRICK SEWER STRUCTURES PER S-3. PRECAST CONCRETE MANHOLES PER S-3 OR S-4 MAY BE USED AS AN ALTERNATE IN LOCATIONS APPROVED BY THE DIRECTOR OF PUBLIC WORKS.
 7. USE STANDARD MANHOLE FRAMES AND COVERS, S-15, EXCEPT AS NOTED.
 8. USE EXTRA STRENGTH PIPE, ALL PIPE IS 21" DIA. DEPTH.
 9. USE MECHANICAL COMPRESSION JOINTS FOR ALL V.C.P. JOINTS PER SPEC'S, SECS. 34, 40 & 41.
 10. IF A POWER POLE IS WITHIN THREE FEET OF THE SEWER, THE SEWER SHALL BE ENCASED, PER S-23, TWO FEET ON EACH SIDE FROM THE POINT OF INTERFERENCE.
 11. IN BANKING THE COURSE OF CONSTRUCTION IT IS DETERMINED THAT THERE IS LESS THAN FOUR FEET OF COVER OVER THE TOP OF A MAIN LINE OR HOUSE LATERAL V.C.P. SEWER WHICH IS NOT INDICATED ON THE PLANS, THE PIPE SHALL BE ENCASED PER S-23, UNLESS OTHERWISE APPROVED BY THE DIRECTOR OF PUBLIC WORKS.
 12. RESURFACE ALL TRENCHES WITHIN PAVED AREAS TO MEET BELLFLOWER ROAD DEPT. REQUIREMENTS.
 13. FOR ALLOWABLE LEAKAGE TEST USE FORMULA NO. 2, SPEC'S, SEC. 34.
 14. ALL STATE AND LOCAL TRAFFIC SAFETY ORDERS WILL BE STRICTLY ENFORCED.

NO CONNECTIONS FOR THE DISPOSAL OF INDUSTRIAL WASTES SHALL BE MADE TO SEWERS SHOWN ON THESE DRAWINGS WITHOUT WRITTEN PERMISSION FROM THE CHIEF ENGINEER AND GENERAL MANAGER OF THE COUNTY SANITATION DISTRICT.

BEFORE BREAKING INTO ANY EXISTING STRUCTURE AND BEFORE FINAL ACCEPTANCE OF THIS WORK, COUNTY SANITATION DISTRICT (DU 4-1281) SHALL BE NOTIFIED IN ORDER THAT REQUIRED INSPECTION CAN BE MADE.

**COLLECT CHARGES
 AS INDICATED**
J. W. Smith, District

APPROVED *Wm. O. McConell* 5-5-66
 Director of Public Works

TO BE CONSTRUCTED IN
BELLFLOWER BOULEVARD
 CITY OF BELLFLOWER RECONSTRUCTION NO. 1
 PLANS & SPECIFICATIONS 1966-9
 PRIVATE CONTRACT NO. 7636

W.S. 33
 1 SHEET, 2 PAGES
 SCALE: HORIZ. 1" = 40' VERT. 1" = 4'
 APRIL, 1966
 PREPARED IN THE OFFICES OF
OLSON SURVEYING SERVICE INC.

Ronald W. Bishop 4-25-66
 REG. C. E. NO. 8310

FOR LEGEND SEE PLAN NO. S-1

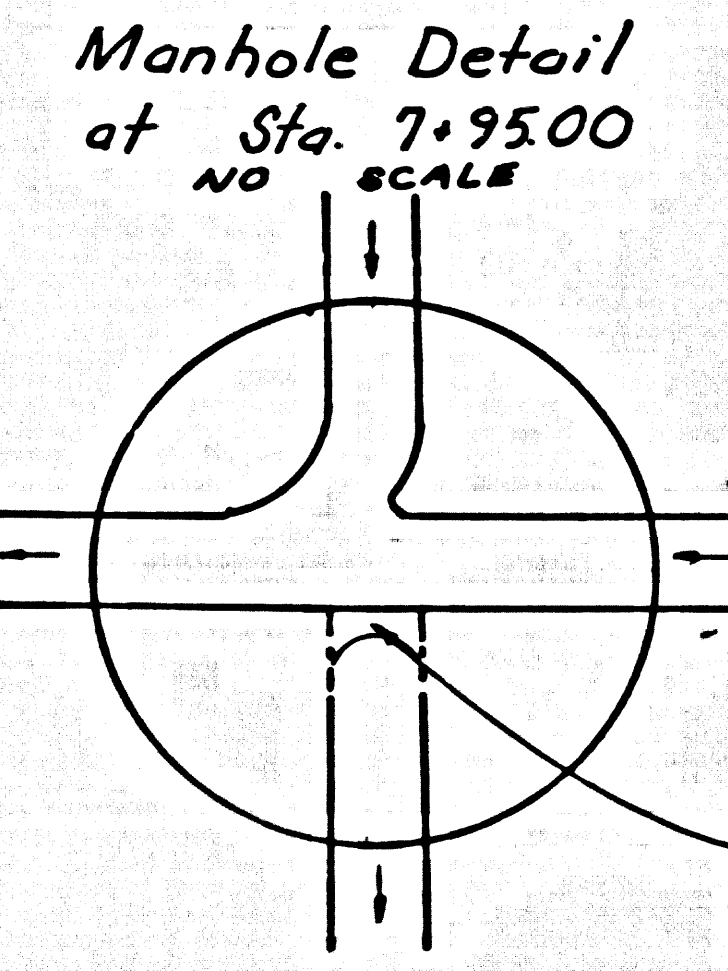
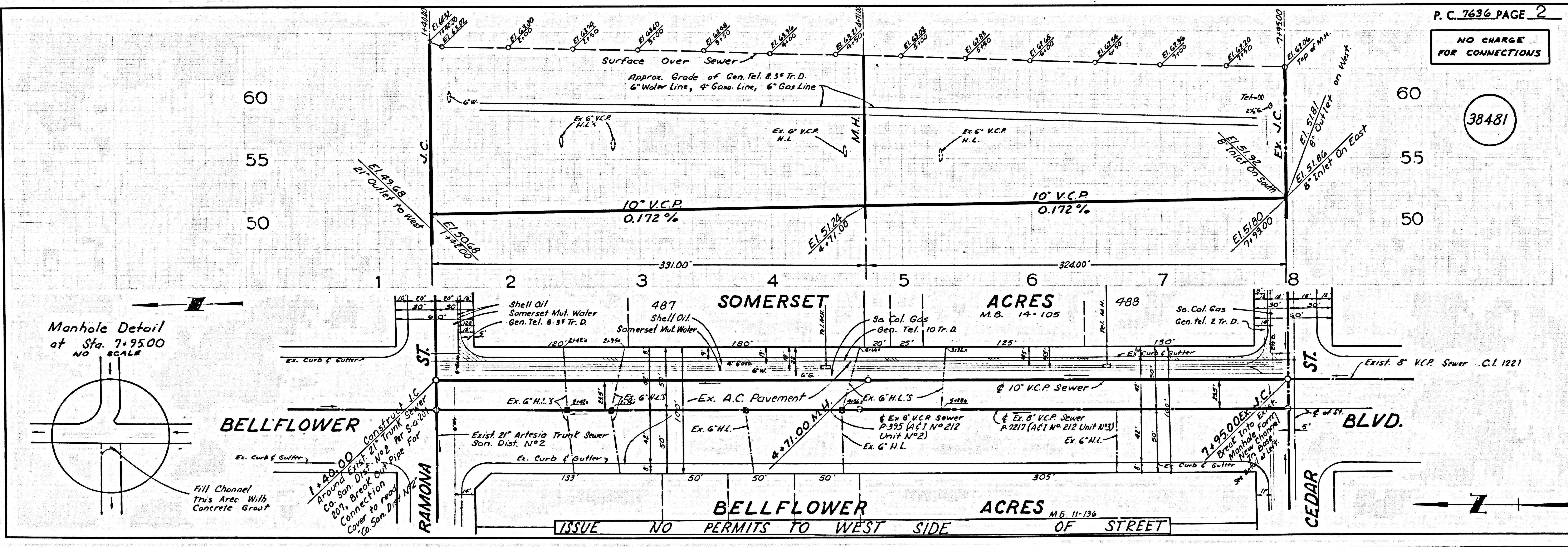
NOTE: GRADES TO WHICH THIS IMPROVEMENT IS TO BE CONSTRUCTED ARE SHOWN ON PLANS AND PROFILES. GRADE POINTS FOR TOP OF CURBS, CENTER LINE OF STREETS, OR CENTER LINE OF ALLEYS ARE SHOWN BY CIRCLES ON PROFILES AT ALL POINTS BETWEEN DESIGNATED POINTS. THE GRADE SHALL BE ESTABLISHED TO AS TO CONFORM TO A STEADY LINE DRAWN BETWEEN SAID DESIGNATED POINTS. ELEVATIONS ARE IN FEET ABOVE U.S.C. & G.S. MEAN SEA LEVEL DATUM OF 1929. THIS DRAWING AND THE DATA HEREON ARE HEREBY MADE A PART OF THE SPECIFICATIONS. WORK SHALL BE CONSTRUCTED ACCORDING TO STANDARD SPECIFICATIONS DATED MAY 25, 1958, ON FILE IN THE OFFICE OF THE DIRECTOR OF PUBLIC WORKS AND SHALL BE PROSECUTED ONLY IN THE PRESENCE OF THE DIRECTOR OF PUBLIC WORKS.

APPROVAL OF THIS PLAN BY THE CITY OF BELLFLOWER DOES NOT CONSTITUTE A REPRESENTATION AS TO THE ACCURACY OF THE LOCATION OF OR THE EXISTENCE OR NON-EXISTENCE OF ANY UNDERGROUND UTILITY PIPE, OR STRUCTURE WITHIN THE LIMITS OF THIS PROJECT. THIS NOTE APPLIES TO ALL PAGES.

FOR INFORMATION TO THE CONTRACTOR: A PERMIT MUST BE OBTAINED FROM THE STATE OF CALIFORNIA, DIVISION OF HIGHWAYS, 120 SOUTH SPRING STREET, LOS ANGELES, CALIFORNIA.

CITY OF BELLFLOWER, CALIFORNIA
 JOHN A. LAMBIE, CITY ENGINEER I. D. PARKHURST, CHIEF ENGINEER
 CO. SAN. DIST. NO. 1

APPROVED BY *R. E. S. K.* ASSISTANT SANITATION ENGINEER
 APPROVED BY *J. W. Smith* OFFICE ENGINEER
 SUBMITTED BY *Richard C. Steiner* REGIONAL ENGINEER R.C.S. 10327
 LOS CERRITOS
 CHECKED BY *Orville E. McCall* REG. C.E. NO. 13731



P.C. 7636 PAGE 2
**NO CHARGE
 FOR CONNECTIONS**

38481