

B.M. 54 3654 ELEV. 79.157
 N.W. cor. Touchwood Nvc. &
 Compton Blvd.
 L. & T. ± 30' W. of E. Touchwood Ave.
 NORMAL QUAD. 19 55

BELLFLOWER BLDG. DIST. NO. 4.07

PROFILE, ALIGNMENT AND GRADE OF P.C. 7866
 SANITARY SEWERS PAGE 1

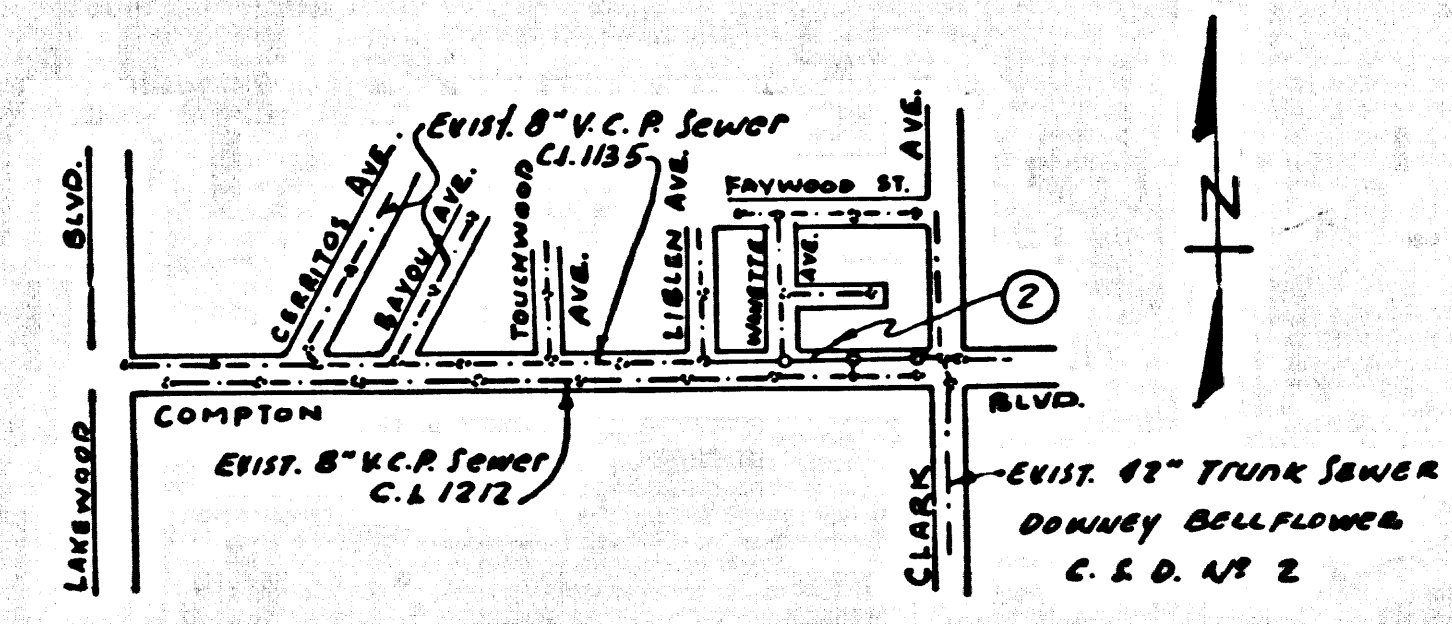
TO BE CONSTRUCTED IN
COMPTON BOULEVARD
 CITY OF BELLFLOWER RECONSTRUCTION NO. 2
 PLANS AND SPECIFICATIONS 1967-9
 PRIVATE CONTRACT NO. 7866

W.S. 33
 1 SHEET 2 PAGES
 SCALE: VERT. 1" = 4' HORIZ. 1" = 40'
 APRIL, 1967
 PREPARED BY THE OFFICES OF

OLSON SURVEYING SERVICE INC.
 By: *Ronald W. Bishop* 4-17-67
 REG. C.E. NO. 5212

40174

FOR LEGEND SEE PLAN NO. S-1



INDEX MAP
COMPTON BOULEVARD
 CITY OF BELLFLOWER RECONSTRUCTION NO. 2
 SCALE: 1" = 600'

**PRIVATE ENGINEER'S
 NOTICE TO CONTRACTOR**

The existence and location of any underground utility pipes or structures shown on these plans are obtained by a search of the available records. To the best of our knowledge there are no existing utilities except as shown on this map.
 The Contractor is required to take due precautionary measures to prevent the utility lines shown and any other lines not of record or not shown on this drawing.

REVISION: 8-30-67
 Revised M.H. Div. from S' to A.C.E. Sta. 0+60, Page 2.
 APPROVED *[Signature]* 10327
 Office of City Engineer (RE.NG)

**COLLECT CHARGES
 AS INDICATED**

Return of Plans 6-6-67

NO CONNECTIONS FOR THE DISPOSAL OF INDUSTRIAL WASTES SHALL BE MADE TO SEWERS SHOWN ON THESE DRAWINGS WITHOUT WRITTEN PERMISSION FROM THE CHIEF ENGINEER AND GENERAL MANAGER OF THE COUNTY SANITATION DISTRICTS.

BEFORE BREAKING INTO ANY EXISTING STRUCTURE AND BEFORE FINAL ACCEPTANCE OF THIS WORK, COUNTY SANITATION DISTRICT (DU 8-1281) SHALL BE NOTIFIED IN ORDER THAT REQUIRED INSPECTION CAN BE MADE.

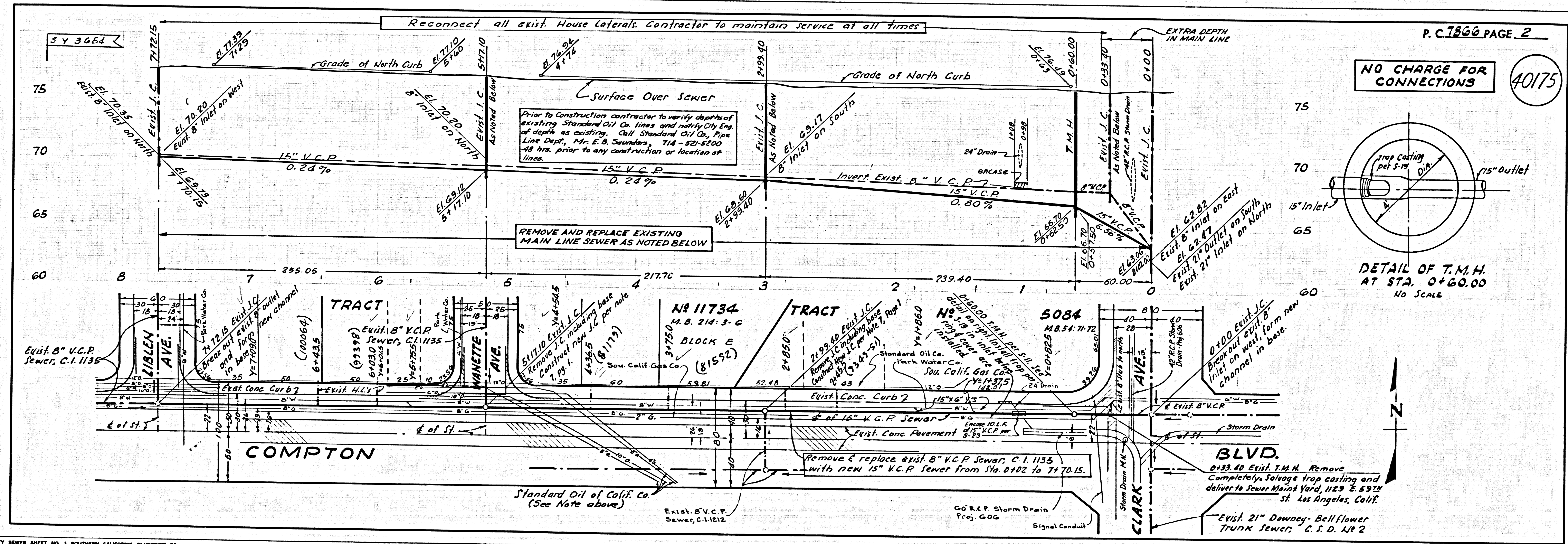
NOTE: GRADES TO WHICH THIS IMPROVEMENT IS TO BE CONSTRUCTED ARE SHOWN ON PLANS AND PROFILE. GRADE POINTS FOR TOP OF CURB, CENTER LINE OF STREET, OR CENTER LINE OF ALLEY ARE SHOWN BY CIRCLES ON PROFILE. AT ALL POINTS BETWEEN DESIGNATED POINTS THE GRADE SHALL BE ESTABLISHED SO AS TO CONFORM TO A STRAIGHT LINE DRAWN BETWEEN SAID DESIGNATED POINTS. ELEVATIONS ARE IN FEET ABOVE U.S.C. & G.S. MEAN SEA LEVEL DATUM OF 1929.
 THIS DRAWING AND THE DATA HEREON ARE HEREBY MADE A PART OF THE SPECIFICATIONS. AS APPLICABLE WORK SHALL BE CONSTRUCTED ACCORDING TO STANDARD SPECIFICATIONS DATED 1962, ON FILE IN THE OFFICE OF THE CITY ENGINEER AND SHALL BE PROSECUTED ONLY IN THE PRESENCE OF THE DIRECTOR OF PUBLIC WORKS OF THE CITY OF BELLFLOWER.

APPROVAL OF THIS PLAN BY THE CITY OF BELLFLOWER DOES NOT CONSTITUTE A REPRESENTATION AS TO THE ACCURACY OF THE LOCATION OF OR THE EXISTENCE OR NON-EXISTENCE OF ANY UNDERGROUND UTILITY PIPES, OR STRUCTURE WITHIN THE LIMITS OF THIS PROJECT. THIS NOTE APPLIES TO ALL PAGES.
 IF WORK IS TO BE DONE ON A STATE HIGHWAY, A PERMIT MUST BE OBTAINED FROM THE STATE OF CALIFORNIA, DIVISION OF HIGHWAYS, 126 SOUTH SPRING STREET, LOS ANGELES, CALIFORNIA.

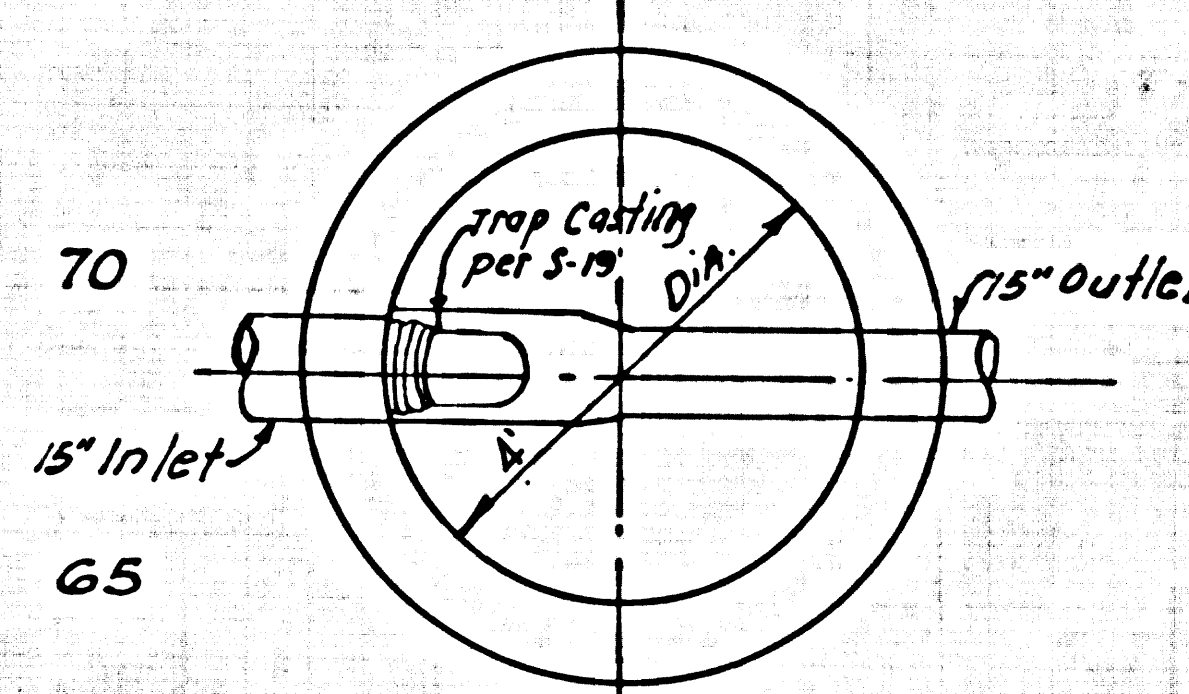
CITY OF BELLFLOWER, CALIFORNIA
 JOHN A. LAMBIE, CITY ENGINEER J. D. PARKHURST, CHIEF ENGINEER
 CO. SAN. DIST. NO. 2

APPROVED BY: *[Signature]* ASSISTANT SANITATION ENGINEER
 SUBMITTED BY: *[Signature]* PROJECT ENGINEER
 CHECKED BY: *[Signature]* REG. C.E. NO. 1573

APPROVED *[Signature]* 6-5-67 J.N. 3175.62
 DIRECTOR OF PUBLIC WORKS



NO CHARGE FOR CONNECTIONS 40175



DETAIL OF T.M.H. AT STA. 0+60.00
 NO SCALE