

B.M. CL 3983 ELEV. 1092.422
 ROOM TAG IN CB 14 FT E/C/L THE OLD
 ROAD & 14 MI N/W CL HALSEY CH RD
 OFF-RAMP 134 FT SE PP 1872716
 NEWHALL QUAD. 1922

DOUBLE SCALE

NO CONNECTION FOR THE DISPOSAL OF INDUSTRIAL WASTES
 SHALL BE MADE TO SEWERS SHOWN ON THESE DRAWINGS UNTIL
 A PERMIT FOR INDUSTRIAL WASTEWATER DISCHARGE HAS BEEN
 ISSUED BY THE SANITATION DISTRICTS FOR SAID CONNECTION.

 BEFORE BREAKING INTO OR CONSTRUCTION ON A COUNTY
 SANITATION DISTRICT SEWER AND PRIOR TO FINAL
 ACCEPTANCE OF THE PROJECT, SANITATION DISTRICT
 INSPECTOR SHALL BE NOTIFIED BY PHONE (805) 947-5027
 SO THAT REQUIRED INSPECTION CAN BE MADE.

GENERAL NOTES:

1. ELEVATIONS ARE FEET ABOVE M.S.L. UNLESS OTHERWISE SPECIFIED.
2. NO REVISIONS SHALL BE MADE IN THESE PLANS WITHOUT THE APPROVAL OF THE DIRECTOR OF PUBLIC WORKS.
3. NO REPAIRS TO THE DEPARTMENT OF PUBLIC WORKS SHALL BE MADE OR LAY OUT ANY PORTION OF THE SEWER.
4. CHANGES TO BRANCHES TO BE CONSTRUCTED ARE SHOWN ON PLANS AND PROFILES. CHANGES TO MAIN LINES OR CHANGES TO EXISTING SEWERS SHALL BE MADE BY THE CONTRACTOR AT HIS OWN RISK AND RESPONSIBILITY. THE WORK SHALL BE ESTABLISHED SO AS TO CONFORM TO A STRAIGHT LINE UNLESS OTHERWISE SPECIFIED.
5. THE PRIVATE ENGINEER SHALL FURNISH THE DEPARTMENT OF PUBLIC WORKS WITH LAND SURVEY AND STATIONING FOR ALL MAIN LINES AND BRANCHES. THE CONTRACTOR SHALL PROVIDE STAKE-OUT FROM THE STATIONING PROVIDED BY THE PRIVATE ENGINEER. ALL MAIN LINES SHALL BE CONSTRUCTED IN A STRAIGHT LINE UNLESS OTHERWISE SPECIFIED. THE CONTRACTOR SHALL BE RESPONSIBLE FOR THE LOCATION OF ALL MAIN LINES AND BRANCHES WITHIN THE BOUNDARIES OF THE PLANS UNLESS OTHERWISE SPECIFIED.
6. THE PRIVATE ENGINEER SHALL FURNISH THE HOUSE LATERAL DEPTH AT THE PROPERTY LINE FOR EACH HOUSE SERVING ON THE GRADE SHEET.
7. BEFORE WORK CAN BE STARTED THE CONTRACTOR MUST OBTAIN A PERMIT TO EXCAVATE IN COUNTY STREETS FROM THE CONSTRUCTION DIVISION OF THE DEPARTMENT OF PUBLIC WORKS. THE CONTRACTOR SHALL BE RESPONSIBLE FOR THE COST OF CONSTRUCTION INSPECTION AND RECORD PLANS TO BE OBTAINED FROM THE STATE OF CALIFORNIA DIVISION OF HIGHWAYS. THE SOUTH PLANS SHALL BE OBTAINED FROM THE STATE OF CALIFORNIA DIVISION OF HIGHWAYS. THE SOUTH PLANS SHALL BE OBTAINED FROM THE STATE OF CALIFORNIA DIVISION OF HIGHWAYS.
8. APPROVAL OF THIS PLAN BY THE COUNTY OF LOS ANGELES DOES NOT CONSTITUTE A REPRESENTATION AS TO THE ACCURACY OF THE LOCATION OF OR THE EXISTENCE OR NON-EXISTENCE OF ANY UNDERGROUND UTILITIES OR STRUCTURES WITHIN THE LIMITS OF THIS PROJECT. THIS NOTICE APPLIES TO ALL PAGES.
9. REFER TO SECTION 104 OF THE STANDARD SPECIFICATIONS REGARDING SAFETY SIGNALS.
10. PRIOR TO THE BEGAINING OF THE REQUIRED SEWER CONSTRUCTION THE CONTRACTOR SHALL OBTAIN A PERMIT TO EXCAVATE IN COUNTY STREETS FROM THE CONSTRUCTION DIVISION OF THE DEPARTMENT OF PUBLIC WORKS. THE CONTRACTOR SHALL BE RESPONSIBLE FOR THE COST OF CONSTRUCTION INSPECTION AND RECORD PLANS TO BE OBTAINED FROM THE STATE OF CALIFORNIA DIVISION OF HIGHWAYS. THE SOUTH PLANS SHALL BE OBTAINED FROM THE STATE OF CALIFORNIA DIVISION OF HIGHWAYS.
11. ALL JOINTS IN THE SEWER SHALL BE MADE WITH A RUBBER GASKET JOINT TYPE "C" OR "D" WITH BUSHINGS AS NECESSARY PER STANDARD SPECIFICATIONS SECTION 104.
12. SEWERS TO BE TESTED FOR LEAKAGE PER SECTION 104 OF THE STANDARD SPECIFICATIONS AND SPECIAL PROVISIONS.
13. REPAIRS TO ALL STRUCTURES WITHIN ROADWAYS TO MEET LOS ANGELES COUNTY PUBLIC WORKS OR CALIFORNIA STATE HIGHWAY REQUIREMENTS TO BE ACCORDANCE WITH PERMITS.
14. FULL COMPLIANCE WITH SECTION 104 OF THE STANDARD SPECIFICATIONS WILL BE REQUIRED FOR BACKFILL IN STREETS. CERTIFICATE OF BACKFILL COMPLETION AND SMOKE TESTS BY A QUALIFIED INSPECTOR TEST LABORATORY SHALL BE PROVIDED BY THE CONTRACTOR PRIOR TO THE BEGAINING OF ANY FINAL ACCEPTANCE.
15. SPECIAL BACKFILL IN STREET CONSTRUCTION IS BACKFILL TYPE "A" AND SHALL BE OTHER THAN SOIL AS TO BE THE NATURAL OR FINE SAND, SAND OR SAND AND GRAVEL. THE CONTRACTOR SHALL BE RESPONSIBLE FOR THE LOCATION OF ALL MAIN LINES AND BRANCHES WITHIN THE BOUNDARIES OF THE PLANS UNLESS OTHERWISE SPECIFIED.

SANITARY SEWERS
 TO BE CONSTRUCTED IN

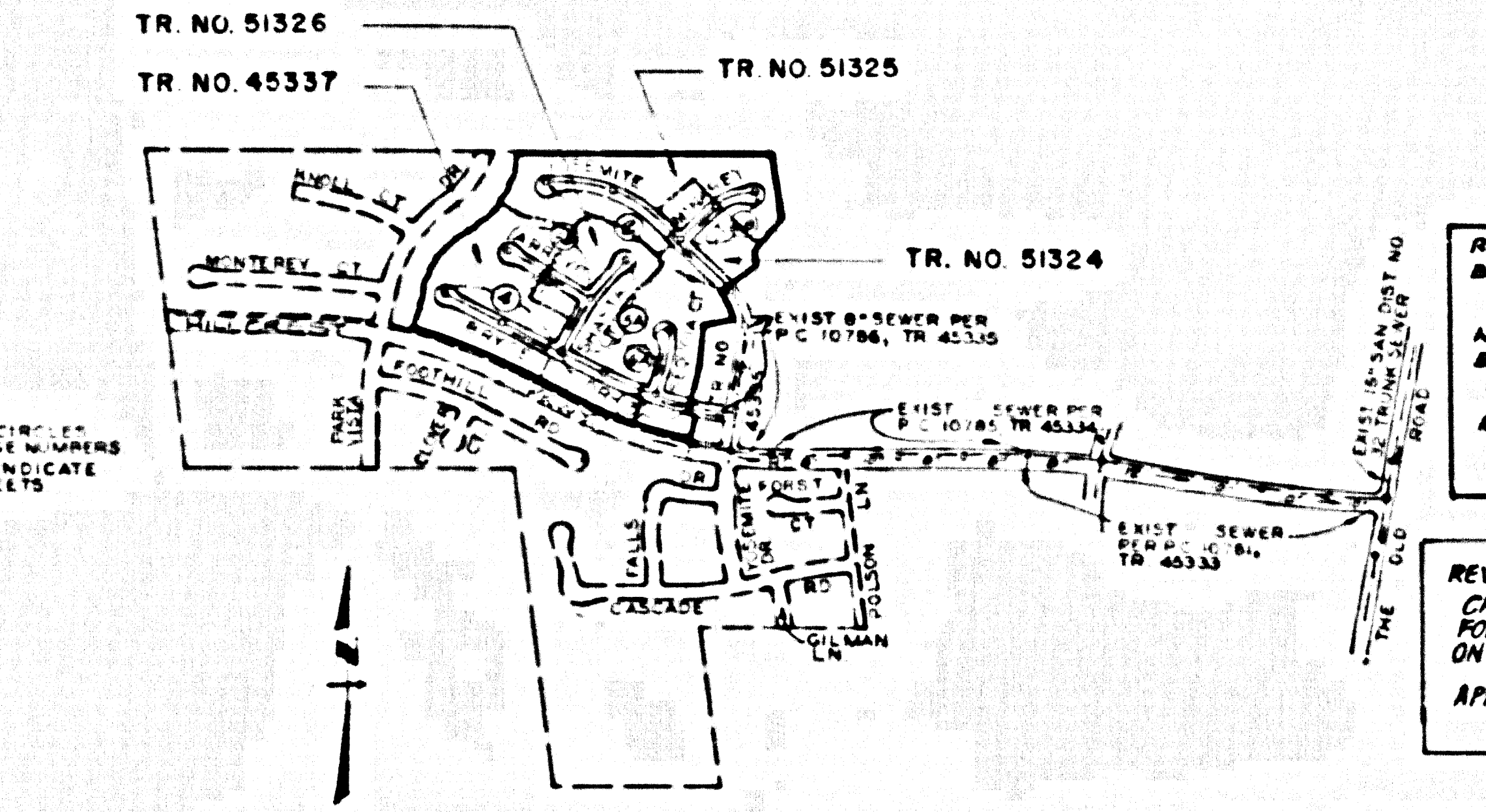
TRACT NO. 45337, 51324
 51325, 51326

PRIVATE CONTRACT NO. 11023
 INDEX 1215, 1176
 3 SHEETS, 6 PAGES

SCALE: HORIZ. 1" = 40' VERT. 1" = 4'
 MAY 1989
 PREPARED IN THE OFFICES OF
B & E ENGINEERS
 825 S. GILBERT ST., SUITE 100-017
 LOS ANGELES, CALIF. 90017
 BY: PAUL J. WATKINS, LICENSE NO. 30452
 DATE: 5/1/89

ITEM	DESCRIPTION	QUANTITY	UNIT PRICE	TOTAL
1	CONSTRUCTION	1	100.00	100.00
2	CONSTRUCTION	1	100.00	100.00
3	CONSTRUCTION	1	100.00	100.00
4	CONSTRUCTION	1	100.00	100.00
5	CONSTRUCTION	1	100.00	100.00
6	CONSTRUCTION	1	100.00	100.00
7	CONSTRUCTION	1	100.00	100.00
8	CONSTRUCTION	1	100.00	100.00
9	CONSTRUCTION	1	100.00	100.00
10	CONSTRUCTION	1	100.00	100.00
11	CONSTRUCTION	1	100.00	100.00
12	CONSTRUCTION	1	100.00	100.00
13	CONSTRUCTION	1	100.00	100.00
14	CONSTRUCTION	1	100.00	100.00
15	CONSTRUCTION	1	100.00	100.00
16	CONSTRUCTION	1	100.00	100.00
17	CONSTRUCTION	1	100.00	100.00
18	CONSTRUCTION	1	100.00	100.00
19	CONSTRUCTION	1	100.00	100.00
20	CONSTRUCTION	1	100.00	100.00
21	CONSTRUCTION	1	100.00	100.00
22	CONSTRUCTION	1	100.00	100.00
23	CONSTRUCTION	1	100.00	100.00
24	CONSTRUCTION	1	100.00	100.00
25	CONSTRUCTION	1	100.00	100.00
26	CONSTRUCTION	1	100.00	100.00
27	CONSTRUCTION	1	100.00	100.00
28	CONSTRUCTION	1	100.00	100.00
29	CONSTRUCTION	1	100.00	100.00
30	CONSTRUCTION	1	100.00	100.00
31	CONSTRUCTION	1	100.00	100.00
32	CONSTRUCTION	1	100.00	100.00
33	CONSTRUCTION	1	100.00	100.00
34	CONSTRUCTION	1	100.00	100.00
35	CONSTRUCTION	1	100.00	100.00
36	CONSTRUCTION	1	100.00	100.00
37	CONSTRUCTION	1	100.00	100.00
38	CONSTRUCTION	1	100.00	100.00
39	CONSTRUCTION	1	100.00	100.00
40	CONSTRUCTION	1	100.00	100.00
41	CONSTRUCTION	1	100.00	100.00
42	CONSTRUCTION	1	100.00	100.00
43	CONSTRUCTION	1	100.00	100.00
44	CONSTRUCTION	1	100.00	100.00
45	CONSTRUCTION	1	100.00	100.00
46	CONSTRUCTION	1	100.00	100.00
47	CONSTRUCTION	1	100.00	100.00
48	CONSTRUCTION	1	100.00	100.00
49	CONSTRUCTION	1	100.00	100.00
50	CONSTRUCTION	1	100.00	100.00

CITY OF LOS ANGELES, CALIFORNIA
 THOMAS A. TIDEMANSON, DIRECTOR OF PUBLIC WORKS
 CHARLES W. CARR, CHIEF ENGINEER
 CO. SAN DIST NO. 22
 APPROVED: [Signature] 5/16/89
 APPROVED: [Signature] 5/17/89
 CHECKED: [Signature] 5/17/89
 DATE: 5/17/89
 REG. CE NO. 18116
 SANTA CLARITA VALLEY, BLDG. DIST. 8.2



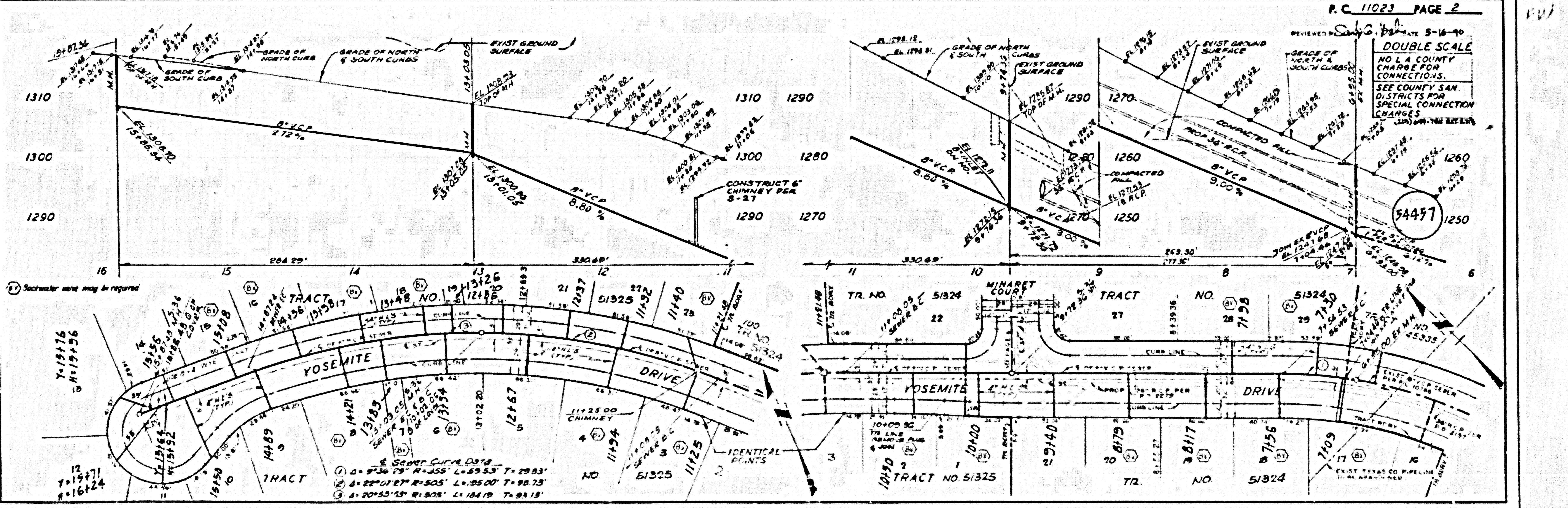
REVISION NO. 3 DATE: 6-6-89
 BY: B & E ENGINEERS
 ADDED TRACT BOUNDARIES AND NEW TRACT
 NUMBERS AND LOT NUMBERS ON PAGES 1, 2, 3, 4,
 5 & 6
 APPROVED: [Signature] 6/6/89
 DEPT. OF PUBLIC WORKS

REVISION NO. 1 DATE: 12-17-80
 CHANGED STREET NAME FROM PARK
 PARKWAY RD. TO HILLCREST PARKWAY
 ON PAGE 1
 APPROVED: [Signature] 12/17/80
 DEPT. OF PUBLIC WORKS

LOT 16 OF TR. 51326 IS SERVED BY PC 10786 ON YOSEMITE DR.

ISSUE NO H/L CONNECTION PERMITS UNTIL OUTLET
 SEWER PC NO 10786 IS ACCEPTED FOR PUBLIC USE
 BY THE COUNTY OF LOS ANGELES.

INDEX MAP
 TRACT NO. 45337, 51324
 51325, 51326
 P.C. NO. 11023
 SCALE: 1" = 800'
 T.B. 123-C2

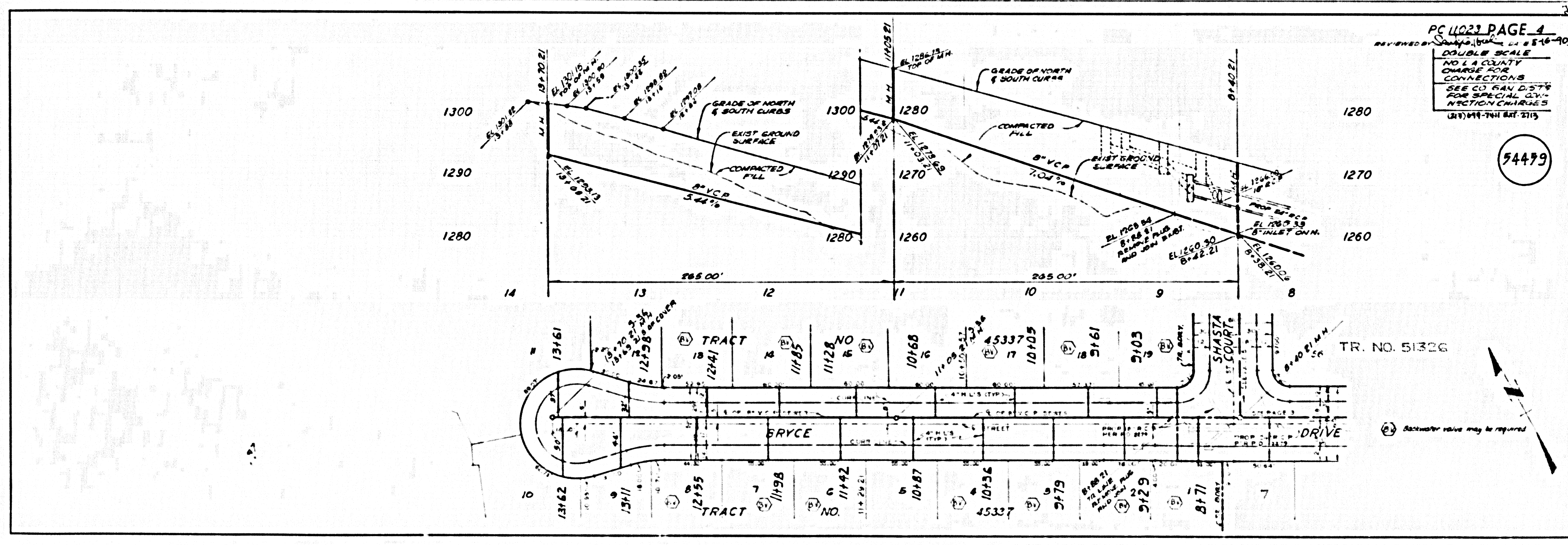
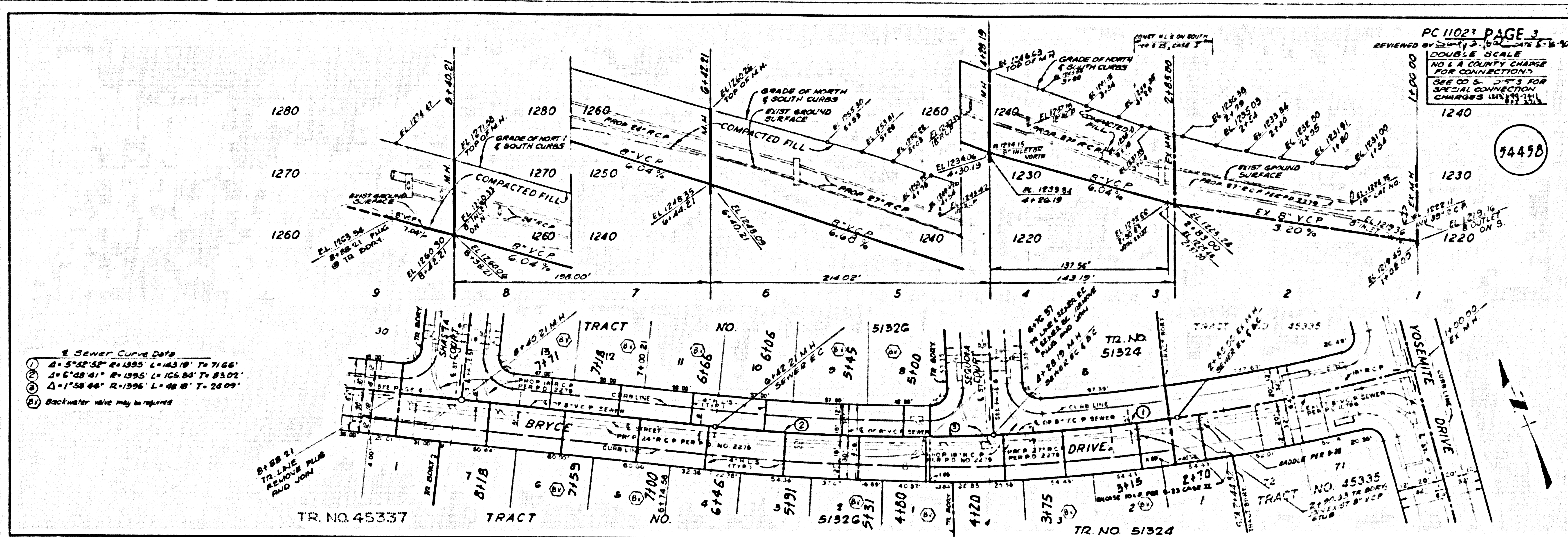


DOUBLE SCALE
 NO L.A. COUNTY
 CHARGE FOR
 CONNECTIONS.
 SEE COUNTY SAN.
 DISTRICTS FOR
 SPECIAL CONNECTION
 CHARGES.
 (20) 104-786-2255

SEWER CURVE DATA
 1. Δ = 87°36'29" R = 255' L = 89.53' T = 29.83'
 2. Δ = 22°01'07" R = 505' L = 35.00' T = 90.73'
 3. Δ = 20°53'53" R = 505' L = 184.19' T = 83.13'

REVISION NO. 1 DATE: 5-16-89
 APPROVED: [Signature] 5/16/89

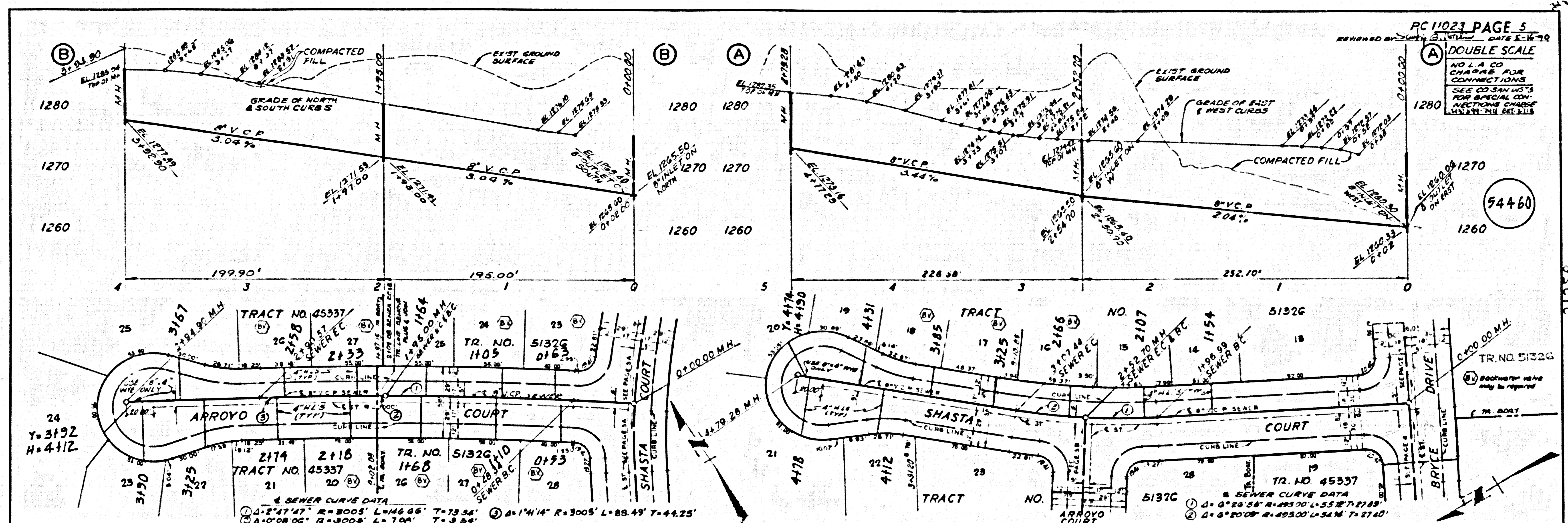
1
 ES011 CP
 TEECP ON TCAIT
 ROOM
 ASB
 104-786-2255



ES 011 09
 S
 TERRA ON TRACT
 45337
 51324
 51326

94458

54479



ES011 C9
 ASCE
 ON TRACT

