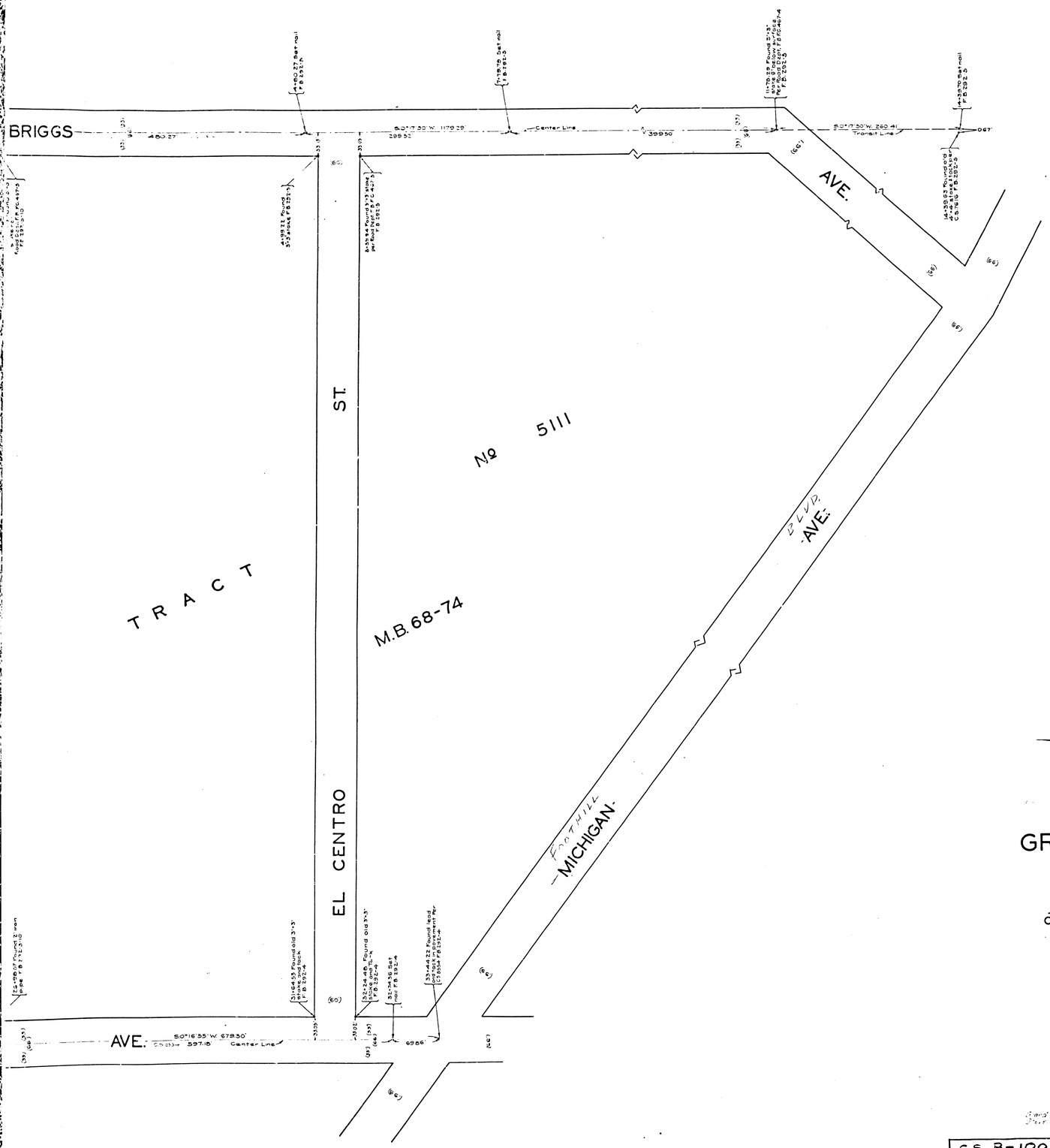

MAP OF

GRAND VIEW ALLEY

FROM

BRIGGS AVENUE

TO

ROSEMONT AVENUE.

COUNTY SURVEYORS MAP № B100.

SCALE - 1 INCH = 50 FT.

ACQUISITION AND IMPROVEMENT DISTRICT № 151.
WORK ORDER № 4151.

J.E. ROCKHOLD COUNTY SURVEYOR
SURVEYED OCTOBER, 1927.

SURVEYED UNDER INSTRUCTIONS OF THE BOARD OF SUPERVISORS PER ORDER DATED AUGUST 29, 1927.
BEARINGS ARE BASED ON THE BEARING OF ROSEMONT AVENUE AS SHOWN ON C.S. 8554.

F.B. 292 - 1 - 23.

FIELD WORK BY	L.A. McGILLIVRAY A.H. DREW
OFFICE WORK BY	A.C. JOHNSON K.R. McPHERSON
CHECKED BY	K.B. HIGGINS

Grand View Alley changed to covers St. D. 13-56 [illegible]
Street [illegible] Resolutions [illegible]

CS B-100
A1 OF A3

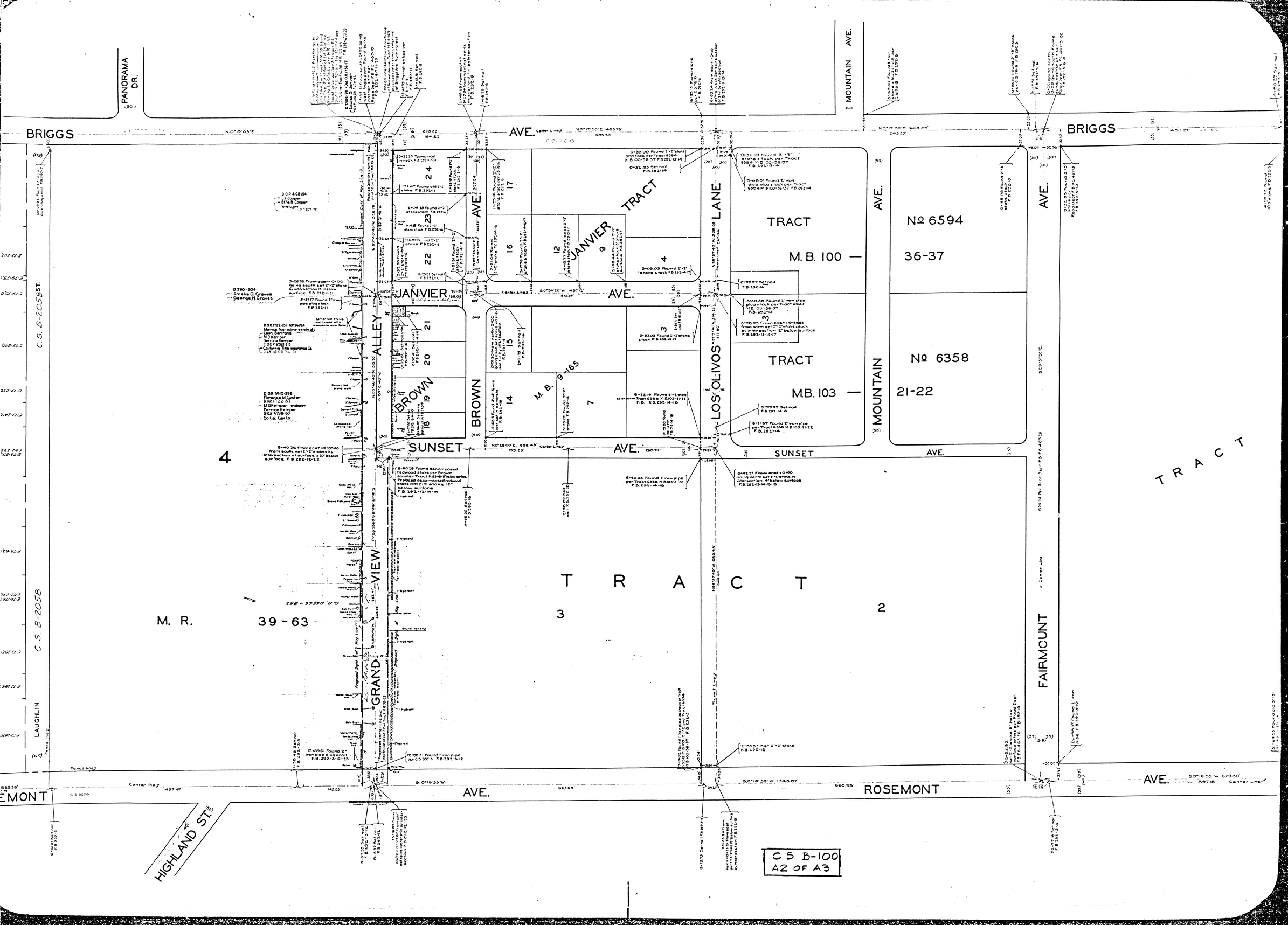
PANORAMA DR.
BRIGGS AVE.
MOUNTAIN AVE.
JANVIER AVE.
JANVIER TRACT
ALLEY
BROWN AVE.
LOS OLIVOS LANE
TRACT
M.B. 100
TRACT
M.B. 103
Nº 6594
36-37
Nº 6358
21-22
SUNSET AVE.
GRAND VIEW
M. R. 39-63
TRACT 3
TRACT 2
FAIRMOUNT
ROSEMONT AVE.
HIGHLAND ST.
C.S. B-2058
LAUGHLIN
C.S. B-100
A2 OF A3

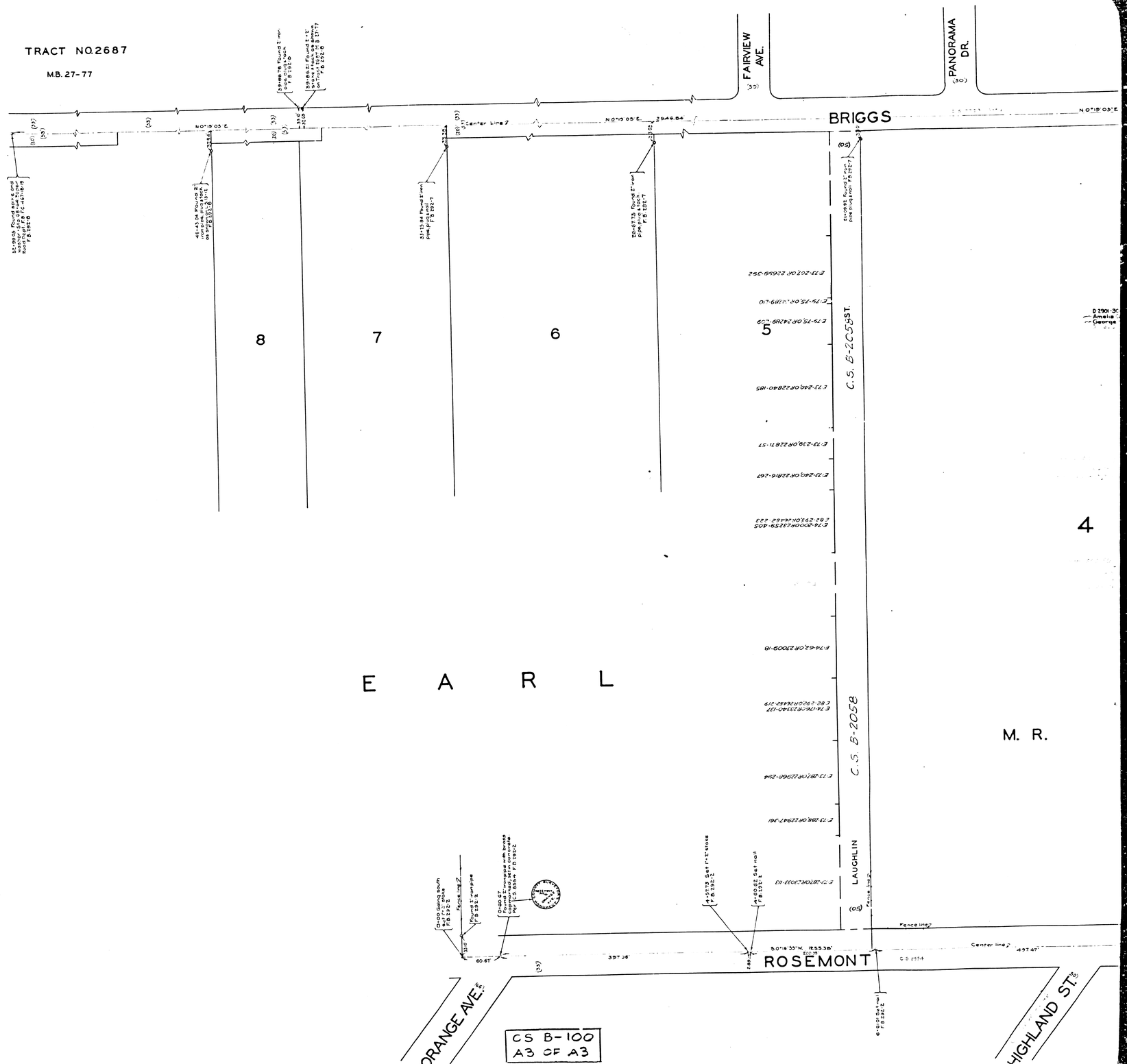
TRACT NO.2687
M.B. 27-77
FAIRVIEW AVE.
PANORAMA DR.
BRIGGS
N 0°19' 05" E
Center Line
8
7
6
5
4
C.S. B-2058
C.S. B-2058 ST.
LAUGHLIN
E A R L
M. R.
ROSEMONT
ORANGE AVE.
HIGHLAND ST.
CS B-100
A3 OF A3