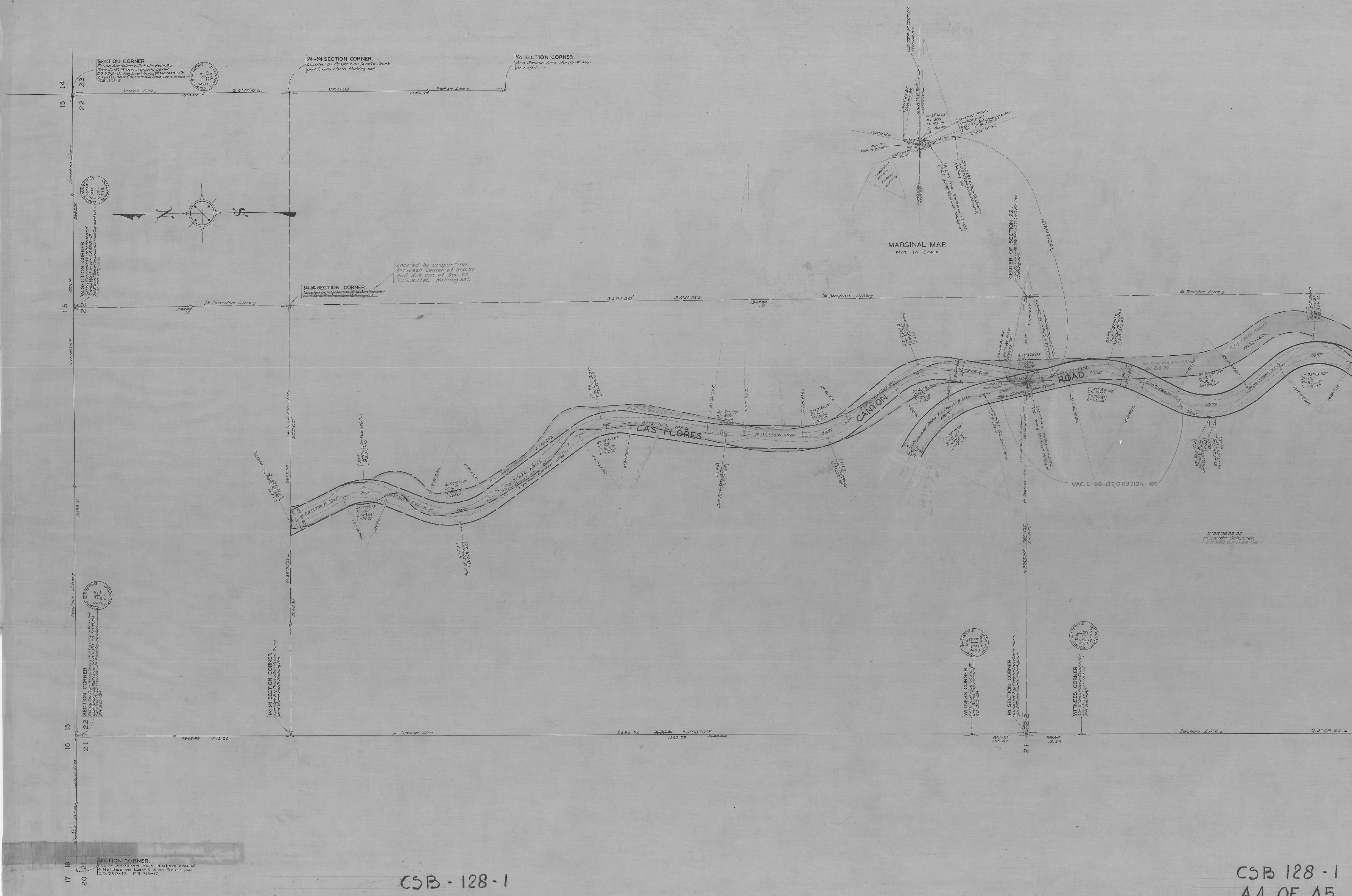
SECTION CORNER
Found Sandstone with + chiseled in top. Rock 4"x12"x18" above ground as per C.S. 9313-8. Replaced Sandstone rock with 2" Iron Pipe set in Concrete with brass cap marked F.B. 313-8
1/4-1/4 SECTION CORNER.
Located by Proportion 1/4 mile South and 1/4 mile North. Nothing set.
1/4 SECTION CORNER.
See Section Line Marginal Map to right.
14
23
15
22
Section Line
1350.49
S.0°17'10"E.
2700.98'
1350.49
COUNTY SURVEYORS MONUMENT
R.17W. T.1S.
2655.25
5311.16
1/4 SECTION CORNER
Set by Proportion 1/2 mile East and 1/2 mile West as per C.S. 9313-12. Set 2" Iron Pipe in Concrete with Brass Cap marked F.B. 340-135, 156.
N
S
1/4-1/4 SECTION CORNER.
~~Located by Intersection of 1/4 Section Line and 1/4-1/4 Section Line. Nothing set.~~
Located by proportion between Center of Sec. 22 and N. 1/4 cor. of Sec. 22 T.1S. R.17W. Nothing set.
1/4 Section Line
1347.95
2694.29'
S.0°40'25"E.
N.89°49'00"E.
LAS FLORES
CANYON
ROAD
MARGINAL MAP.
NOT TO SCALE.
CENTER OF SECTION 22.
Located by Intersection of 1/4 Section Lines. Nothing set.
IDENTICAL
Proposed Center Line Per C.S. B-392
C.S.B-392
SEE DETAIL MAP ABOVE
P.O.S.T. Nothing set.
F.M. 18491 Sheet 2
D:32-263
Vac. D'46-84, O.R. 7731
Vac. E: 8-94
VAC. E: 88-137, O.R. 37194-180
Δ=23°05'05" R=200' T=40.84 L=80.58'
Δ=48°57'50" R=130' T=59.19' L=111.10'
Δ=49°42'05" R=200' T=92.63' L=173.49'
Δ=40°36'45" R=200' T=74.00' L=141.76'
Δ=66°48'35" R=125' T=82.44' L=145.76'
Δ=72°13'50" R=110' T=80.26' L=138.67'
P.I. #6 Set 2"x2" Stake F.B. 313-34 F.B. 373-47
P.I. #8 Set 2"x2" Stake 0.1' above Surface F.B. 373-47
P.I. #9 Set 2"x2" Stake F.B. 373-48
P.I. #10 Set 2"x2" Stake F.B. 313-35, F.B. 373-48
P.I. #5 Set 2"x2" Stake F.B. 373-46
1/4 Section Line
N.89°58'18"E. 2681.06' 2519.22'
D: O.R. 9893-33
Lusetta Schueren
E 11-264, O.R. 14166-381
2268.81'
1/4-1/4 SECTION CORNER
Located by Proportion 1/4 mile South and 1/4 mile north. Nothing Set.
SECTION CORNER
Set by ties from topography and by proportion 1 mile East and 1 mile West as per C.S. 9313-13 F.B. 313-5, 61 Set 2" Iron Pipe in Concrete with Brass Cap marked F.B. 340-134
15
22
16
21
Section Line
~~1343.46'~~ 1343.26
2686.52 ~~2686.91~~ S.0°08'20"E.
1242.75 ~~1343.46~~
WITNESS CORNER
Set 2" Iron Pipe in Concrete with Brass Cap marked F.B. 340-138
1/4 SECTION CORNER
Located by Proportion 1/2 mile North and 1/2 mile South. Nothing set.
WITNESS CORNER
Set 2" Iron Pipe in Concrete with Brass Cap marked F.B. 340-138
~~100.00'~~ 100.47
~~100.00'~~ 99.53
22
21
S.0°08'20"E.
SECTION CORNER.
Found Sandstone Rock 14" above ground. 4 Notches on East & 3 on South per C.S. 9313-17. F.B. 313-17.
16
21
17
20

CSB - 128 - 1
A5 OF A5

CSB 128 - 1
A4 OF A5

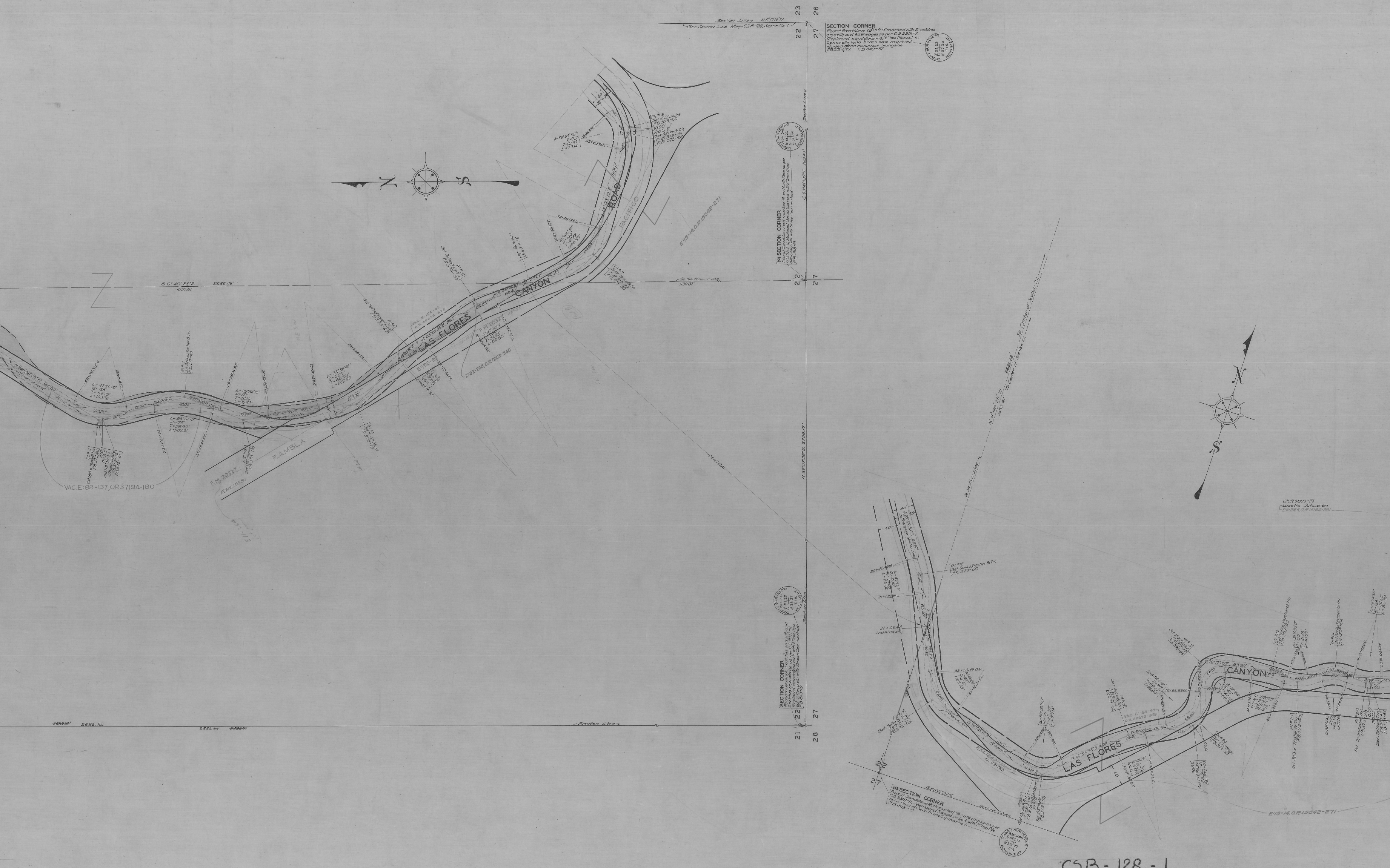
Section Line N.0°17'10"W.
SEE SECTION LINE MAP-C.S.B-128, SHEET No. 1
23
26
22
27
SECTION CORNER
Found Sandstone 28"×12"×9" marked with 2 notches on south and east edges as per C.S. 9313-7.
Replaced sandstone with 2" Iron Pipe set in Concrete with brass cap marked
Raised stone monument alongside
F.B.313-1,77. F.B. 340-87
COUNTY SURVEYORS MONUMENT 22 23 27 26 R.17W. T.1S.
N
S
Section Line
1/4 SECTION CORNER
Found Sandstone rock marked 1/4 on North Face as per C.S. 9313-11, Replaced Sandstone rock with 2" Iron Pipe set in concrete with brass cap marked
F.B. 313-19
COUNTY SURVEYORS MONUMENT 1/4 SEC. COR. SEC. 22 SEC. 27 R.17W. T.1S.
S.89°42'37"E. 2619.43'
S.0°40'25"E. 2886.48'
1555.61'
Section Line
1130.87'
LAS FLORES CANYON ROAD
PACIFICO
RAMBLA
F.M. 20327
F.M. 18491
VAC. E: 88-137, OR 37194-180
E:19-14, O.R. 15042-271
D:162-265, O.R. 17203-240
IDENTICAL
N. 89°57'38"E. 2708.17'
N. 0°40'25"W. 3486.48' To Center of Section 22
Section Line
2686.91'
2686.52
2586.93
Section Line
21
28
22
27
SECTION CORNER
Found sandstone rock, 2 notches on south and 3 notches on east edge as per C.S. 9313-11.
Replaced sandstone rock with 2" Iron Pipe set in Concrete with Brass Cap marked
F.B. 313-19
COUNTY SURVEYORS MONUMENT SEC. COR. 21 22 28 27 R.17W. T.1S.
P.I. #16 Set Spike, Washer & Tin F.B. 373-50
31+65± Nothing set
P.I. #17 Set Spike & Tin F.B. 313-39 F.B. 373-50
Traveled Road
S.74°08'10"E. 153.11'
F.M. 18491-Sheet 2
D: 32-263.
Δ=58°55' R=75' T=42.37' L=77.14'
P.I. #18 Set 2"×2" Stake F.B. 373-50
POST Set Spike & Tin F.B. 313-41 F.B. 373-50
22
27
1/4 SECTION CORNER
Found Sandstone Rock marked 1/4 on North face as per C.S. 9313-11, Replaced Sandstone Rock with 2" Iron Pipe Set in Concrete with Brass Cap marked
F.B. 313-19
S.89°42'37"E.
Section Line
COUNTY SURVEYORS MONUMENT 1/4 SEC. COR. SEC. 22 SEC. 27 R.17W. T.1S.
LAS FLORES
CANYON
D:OR 9803-33 Rosetta Schueren
E:19-14, O.R. 15042-271

CSB-128-1
A3 OF A5

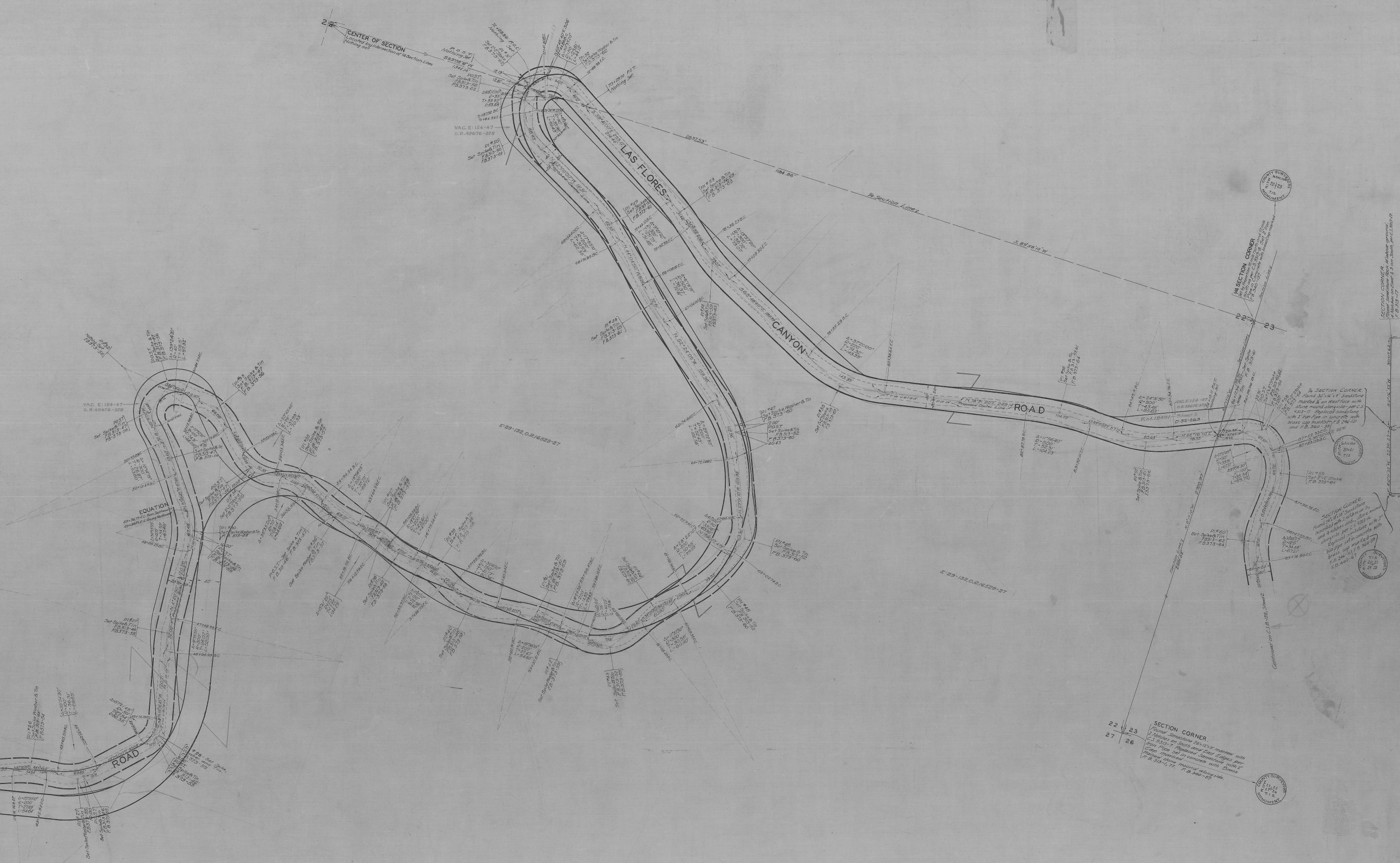
LAS FLORES CANYON ROAD
ROAD
CENTER OF SECTION
Located by intersection of 1/4 Section Lines
Nothing set.
P.O.S.T.
Nothing Set.
S 89°58'10" W.
1344.14'
P.O.S.T.
Set Spike & Tin
F.B. 313-56
F.B. 373-62
VAC. E. 154-47
O.R. 49676-378
EQUATION
1/4 Section Line
S 89°49'10" W
1184.86'
1/4 SECTION CORNER
22
23
27
26
1/4 SECTION CORNER.
Found 30"x16"x9" Sandstone marked "1/4" on West face with stone mound alongside - per C.S. 9313-17. Replaced sandstone with 2" Iron Pipe in concrete with brass cap marked F.B. 246-121 and F.B. 360-39
COUNTY SURVEYORS MONUMENT R17W 1/4 Sec. Cor. 20+21 T.1S.
P.I. #59
Set 2"x2" Stake
F.B. 373-64
SECTION CORNER.
Found 24"x18"x15" Sandstone inscribed with 2 notches on S, and 4 notches on E., stone mound alongside per C.S. 9313-16. Replaced sandstone with 2" Iron pipe set in concrete with brass cap marked F.B. 246-113, F.B. 360-39 F.B. 402-67
COUNTY SURVEYORS MONUMENT R17W T.1S. 20 21 29 28
N 0°16'55" W. 3007.62
N 0°11'55" W. 2230.27
SECTION CORNER
Found Sandstone
4 Notches on Ea
F.B. 313-17
Continued on C.S.B.-128, Sheet 2
SECTION CORNER.
Found Sandstone 28"x12"x9" marked with 2 Notches on South and East Edges per C.S. 9313-7. Replaced Sandstone with 2" Iron Pipe set in concrete with Brass Cap marked
Raised stone mound alongside.
F.B. 313-1, 77. F.B. 340-87.
COUNTY SURVEYORS MONUMENT R.17W. 22 23 27 26 T.1S.

CSB 128 - 1
A2 OF A5

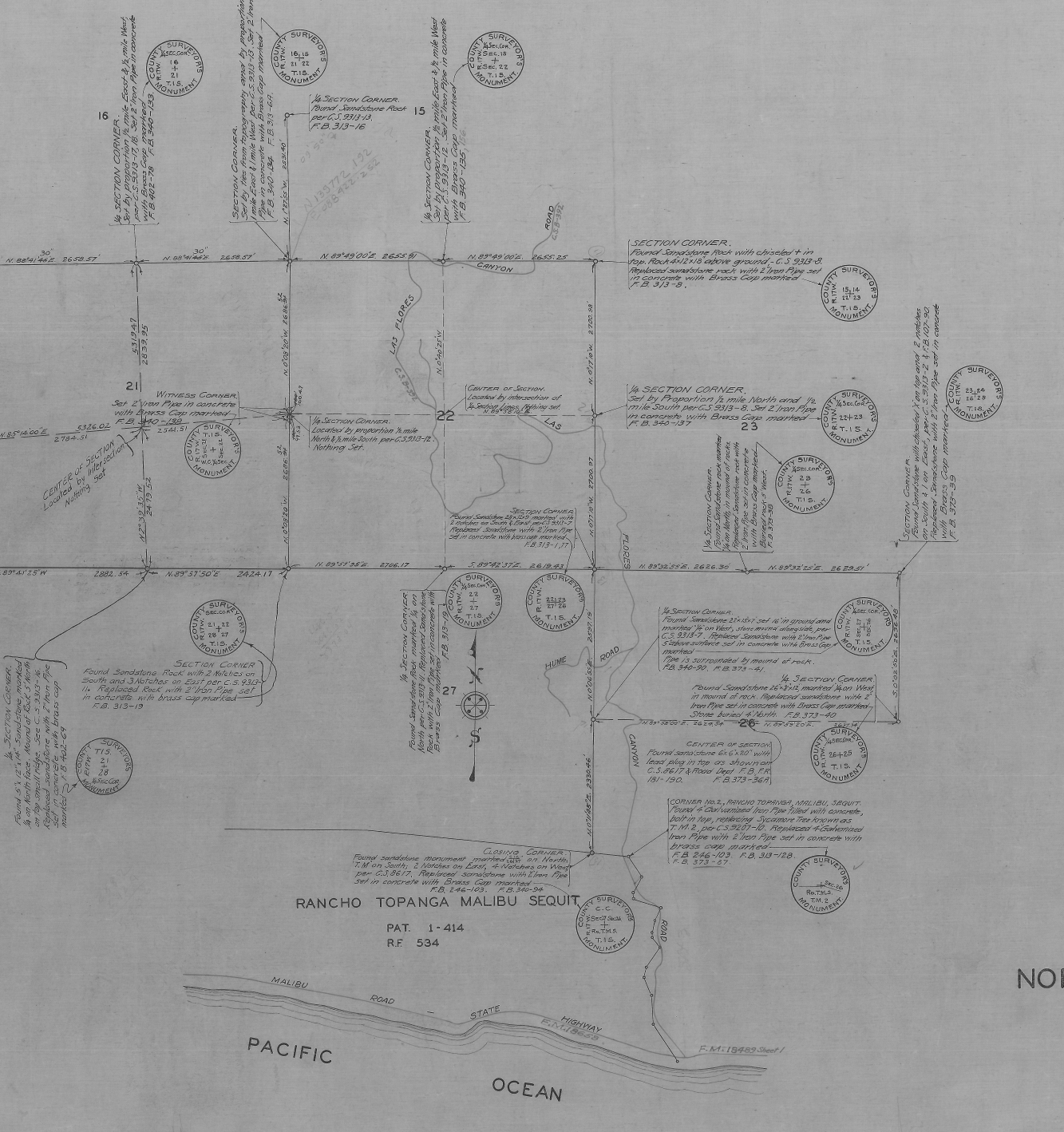
16
15
21
22
23
26
27
1/4 SECTION CORNER. Set by proportion 1/2 mile East & 1/2 mile West per C.S. 9313-17, 18. Set 2" Iron Pipe in concrete with Brass Cap marked F.B. 402-78 F.B. 340-133.
SECTION CORNER. Set by ties from topography and by proportion 1 mile East & 1 mile West per C.S. 9313-13. Set 2" Iron Pipe in concrete with Brass Cap marked F.B. 340-134 F.B. 313-6A.
1/4 SECTION CORNER. Found Sandstone Rock per C.S. 9313-13. F.B. 313-16
1/4 SECTION CORNER. Set by proportion 1/2 mile East & 1/2 mile West per C.S. 9313-12. Set 2" Iron Pipe in concrete with Brass Cap marked F.B. 340-135, 156.
SECTION CORNER. Found Sandstone Rock with chiseled + in top. Rock 4"x12"x18" above ground. - C.S. 9313-8. Replaced sandstone rock with 2" Iron Pipe set in concrete with Brass Cap marked F.B. 313-8.
WITNESS CORNER. Set 2" Iron Pipe in concrete with Brass Cap marked F.B. 340-138
CENTER OF SECTION Located by Intersection Nothing Set
1/4 SECTION CORNER. Located by proportion 1/2 mile North & 1/2 mile South per C.S. 9313-12. Nothing Set.
CENTER OF SECTION. Located by intersection of 1/4 Section Lines. Nothing set.
1/4 SECTION CORNER. Set by Proportion 1/2 mile North and 1/2 mile South per C.S. 9313-8. Set 2" Iron Pipe in concrete with Brass Cap marked F.B. 340-137
1/4 SECTION CORNER. Found Sandstone rock marked 1/4 on North, in mound of rocks. Replaced Sandstone rock with 2" Iron Pipe set in concrete with Brass Cap marked. Buried rock 5' West. F.B. 373-38
SECTION CORNER. Found Sandstone with chiseled X on top and 2 notches on South & 1 on East, per C.S. 9313-2 & F.B. 107-90. Replaced Sandstone with 2" Iron Pipe set in concrete with Brass Cap marked F.B. 373-39
SECTION CORNER Found Sandstone 28x12x9 marked with 2 notches on South & East per C.S. 9313-7. Replaced Sandstone with 2" Iron Pipe set in concrete with brass cap marked. F.B. 313-1, 77
SECTION CORNER Found Sandstone Rock with 2 Notches on South and 3 Notches on East per C.S. 9313-11. Replaced Rock with 2" Iron Pipe set in concrete with brass cap marked F.B. 313-19
1/4 SECTION CORNER. Found 5"x12"x14" Sandstone, marked 1/4 on North face. Mound of Rock 5' North on top small ridge. See C.S. 9313-16. Replaced sandstone with 2" Iron Pipe set in concrete with brass cap marked F.B. 402-69
1/4 Section Corner Found Sandstone Rock marked 1/4 on North per C.S. 9313-11. Replaced Sandstone Rock with 2" Iron Pipe set in concrete with Brass Cap marked F.B. 313-19
1/4 SECTION CORNER. Found Sandstone 22"x15"x7" set 16" in ground and marked "1/4" on West, stone mound alongside, per C.S. 9313-7. Replaced Sandstone with 2" Iron Pipe 5" above surface set in concrete with Brass Cap marked Pipe is surrounded by mound of rock. F.B. 340-90. F.B. 373-41.
1/4 SECTION CORNER. Found Sandstone 26"x8"x12", marked 1/4 on West in mound of rock. Replaced sandstone with 2" Iron Pipe set in concrete with Brass Cap marked. Stone buried 4' North. F.B. 373-40
CENTER OF SECTION. Found sandstone 6"x6"x20" with lead plug in top as shown on C.S. 8617 & Road Dept F.B. F.R. 181-190. F.B. 373-36A
CORNER No. 2, RANCHO TOPANGA, MALIBU, SEQUIT. Found 4" Galvanized Iron Pipe filled with concrete, bolt in top, replacing Sycamore Tree known as T.M. 2, per C.S. 9207-10. Replaced 4" Galvanized Iron Pipe with 2" Iron Pipe set in concrete with brass cap marked F.B. 246-103. F.B. 313-128. F.B. 373-87.
CLOSING CORNER. Found sandstone monument marked on North, T.M. on South; 2 Notches on East, 4 Notches on West per C.S. 8617. Replaced sandstone with 2" Iron Pipe set in concrete with Brass Cap marked F.B. 246-103. F.B. 340-94
COUNTY SURVEYOR'S MONUMENT
N. 88°41'46"E. 2658.57'
N. 88°41'46"E. 2658.57'
N. 89°49'00"E. 2655.91
N. 89°49'00"E. 2655.25
N. 85°14'00"E 5326.02 2784.51
2541.51
5319.47 2839.95
N. 2°39'35"W. 2479.52
N. 0°08'20"W. 2686.94
N. 1°27'55"W. 2531.40'
N. 0°40'25"W.
N. 89°38'10"E.
N. 0°17'10"W. 2700.98'
N. 0°17'10"W. 2700.97
N. 89°41'25"W 2882.54
N. 89°57'50"E 2424.17
N. 89°57'35"E. 2706.17
S. 89°42'37"E. 2619.43
N. 89°32'55"E. 2626.30'
N. 89°32'25"E. 2629.51'
N. 0°06'55"E. 2597.15
S. 0°02'50"E. 2636.48
N. 89°38'00"E. 2629.34
N. 89°59'20"E. 2637.34
N. 0°11'45"E. 2330.46
N. 139772.192
E. 088422.252
LAS FLORES CANYON ROAD
C.S.B-392
HUME ROAD
RANCHO TOPANGA MALIBU SEQUIT
PAT. 1-414
R.F. 534
MALIBU ROAD - STATE HIGHWAY
F.M. 18658
F.M. 18489 Sheet 1
PACIFIC
OCEAN
N
S

MARGINAL MAP

SCALE:-1 INCH = 1000 FT.

SEE C.S.B-128 SHEETS 2 & 3 FOR HUME ROAD

MAP OF
LAS FLORES CANYON ROAD
AND
# HUME ROAD
FROM
NORTH LINE OF S. ½ OF N. ½ OF SEC. 22., T. 1 S., R. 17 W., S.B.M.,
TO
MALIBU ROAD-STATE HIGHWAY.

COUNTY SURVEYORS MAP Nº B-128
SHEET Nº 1 OF 3 SHEETS.
SCALE:- 1 INCH = 50 FT.

WORK ORDER Nº 773.
J.E. ROCKHOLD - COUNTY SURVEYOR.
SURVEYED, — NOV. 1927 - AUG. 1929.

SURVEYED UNDER INSTRUCTIONS OF THE
BOARD OF SUPERVISORS PER ORDER DATED
SEPTEMBER 12, 1927.
BEARINGS ARE BASED ON OBSERVATION OF
POLARIS PER F.B. 313-98A.

F.B. 313-1-134. F.B. 340-1-138. F.B. 373-35-100. F.B. 246-103.

FIELD WORK BY . . J.H. BENDER.
. . R.B. STEELE.
. . H.I. STITES.
OFFICE WORK BY . . J.D. PRICE.
. . S. McCASSY.
CHECKED BY . . . A.A. ROESER.

Sht. 89

CSB - 128 - 1
A1 OF A5

NOTE:-
THE DEEDED RIGHT OF WAY FOR LAS FLORES CANYON ROAD, PER F.M. 18491, SHEET 2, IS SHOWN WITHIN THE SOLID LINES.
THE PROPOSED RIGHT OF WAY, SURVEYED TO FIT THE ROAD AS CONSTRUCTED, IS SHOWN BY THE HEAVY DASHED LINES.