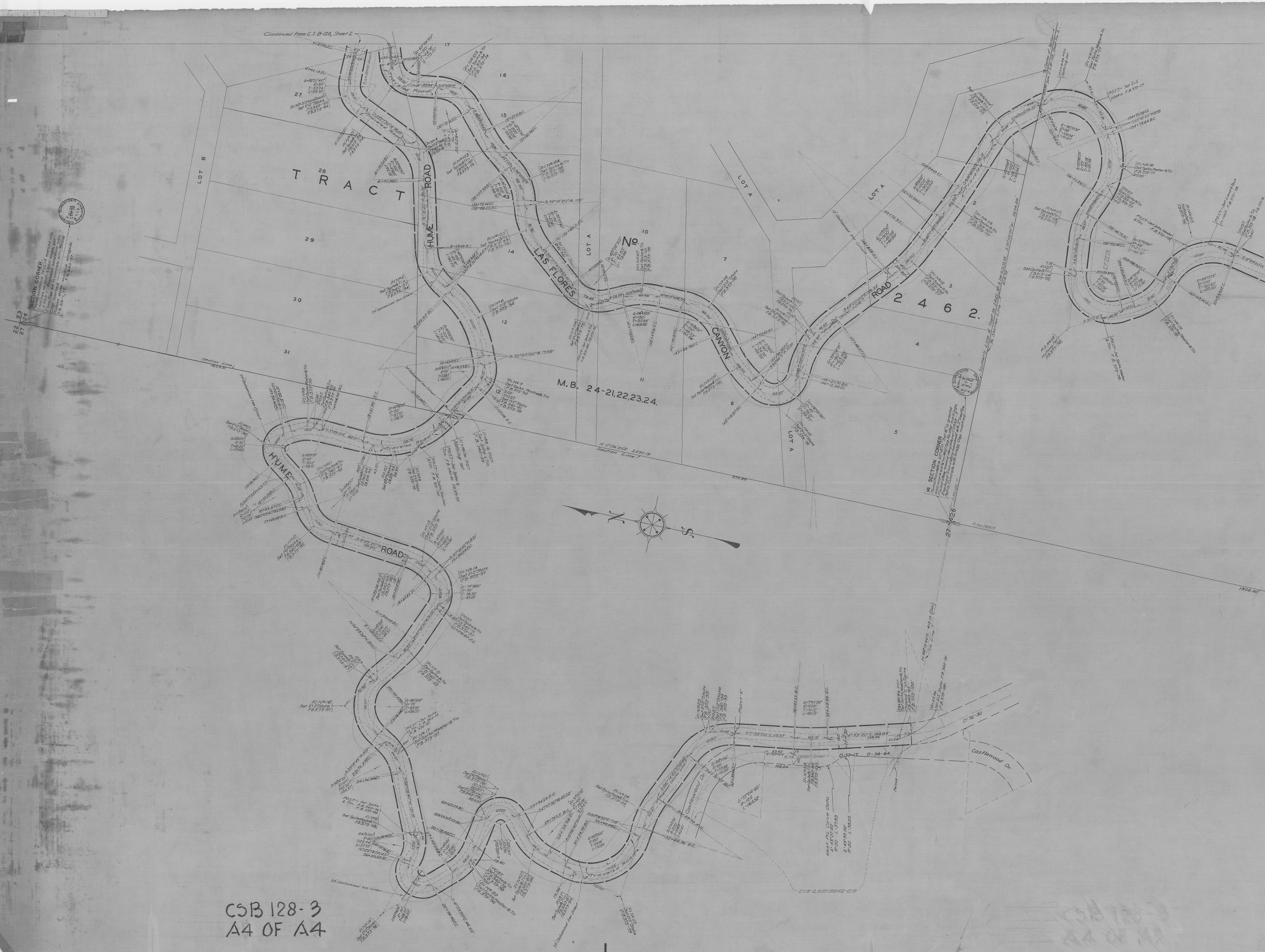
Continued from C.S. B-128, Sheet 2
TRACT No 2462.
HUME ROAD
LAS FLORES CANYON ROAD
Traveled Road
M.B. 24-21,22,23,24.
LOT B
LOT A
28
29
30
31
27
17
16
15
14
13
12
11
10
7
6
5
4
3
2
1
22
27
23
26
SECTION CORNER.
Found sandstone 28"×12"×9" marked with 2 notches on south & east edges, per C.S. 9313-7. Replaced sandstone with 2" Iron Pipe set in concrete with Brass Cap marked
Raised stone mound alongside
F.B. 313-1, 77. F.B. 340-87.
COUNTY SURVEYOR'S MONUMENT
1/4 SECTION CORNER
Found Sandstone 22"×15"×7". Set 16" in ground and marked 1/4 on West Face No other markings. Found stone mound alongside per C.S. 9313-7
Replaced Sandstone monument with 2" Iron Pipe Set in Concrete with brass Cap marked
Southerly Line of Tract
1/4 Section Line
F.M. 18617
Section Line
N
S
Castlewood Dr.
Point "X"

CSB 128-3
A4 OF A4

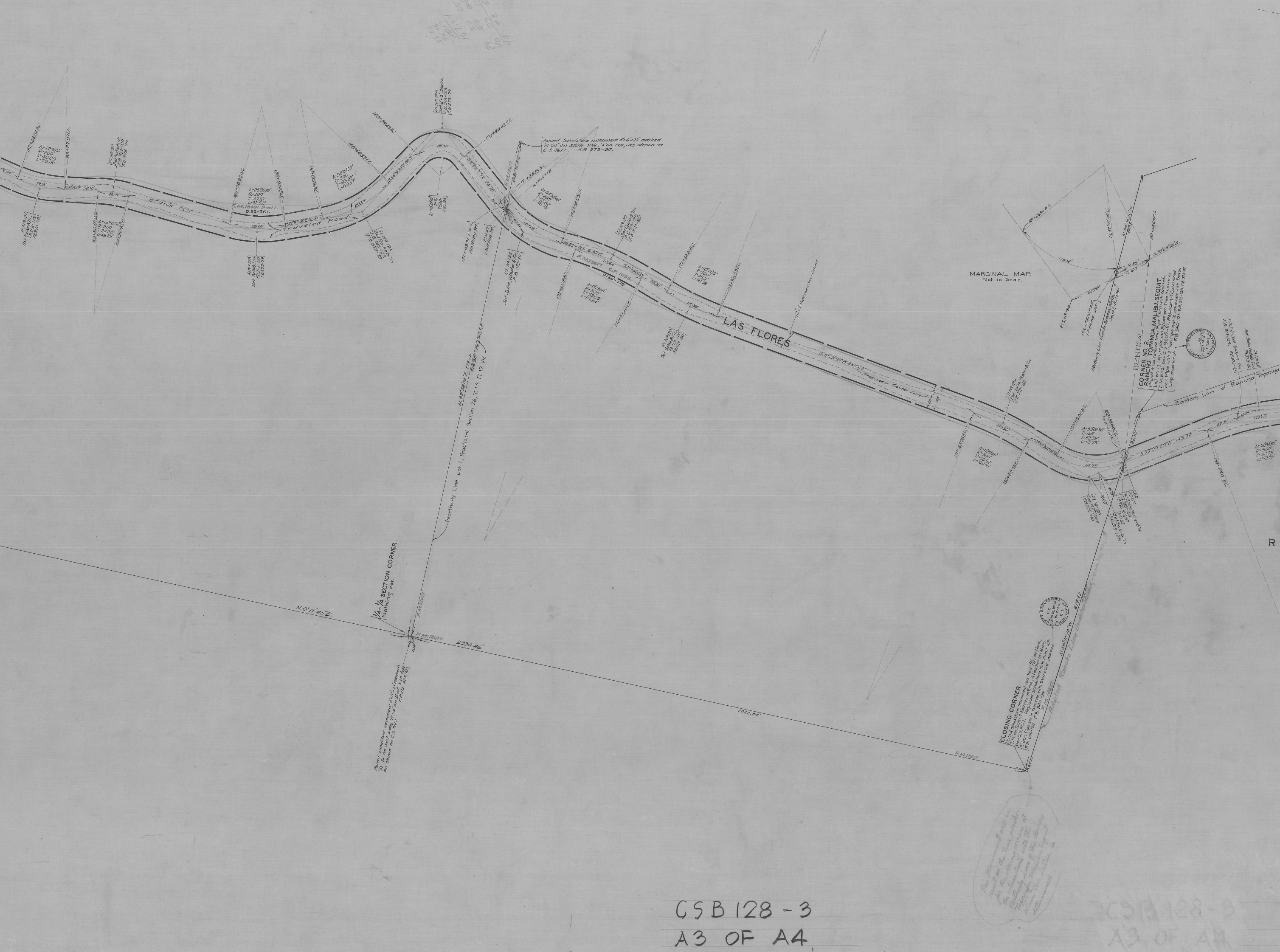
LAS FLORES
Traveled Road
Proposed Center Line
F.M. 18491 Sheet 1. D:32-261.
F.M. 18617 C.F. 1058. D:68-179
S.3°34'50"W. 172.57'
S.10°15'10"E. 58.10'
S.22°55'30"E. 63.31'
S.58°19'30"E. 68.15'
S.40°09'10"W. 94.76'
S.5°16'30"W.
S.18°45'20"W.
S.33°09'20"E. 145.32'
162+48.84 B.C.
163+27.97 E.C.
163+86.07 B.C.
164+34.36 E.C.
166+06.93 B.C.
166+99.45 E.C.
167+62.76 B.C.
168+86.33 E.C.
169+54.48 B.C.
170+40.42 E.C.
171+35.18 B.C.
171+43.91 P.O.C. Nothing Set.
P.O.S.T. Nothing Set.
172+56.93 E.C.
172+83.76 B.C.
174+01.40 E.C.
174+48.21 B.C.
175+38.59 E.C.
180+87.58 E.C.
181+38.96 B.C.
182+54.69 E.C.
184+00.01 B.C.
Δ=22°40'10" R=200' T=40.09' L=79.13'
Δ=13°50'00" R=200' T=24.26' L=48.29'
Δ=26°30'20" R=200' T=47.10' L=92.52'
Δ=35°24'00" R=200' T=63.83' L=123.57'
Δ=98°28'40" R=50' T=58.01' L=85.94'
Δ=34°52'40" R=200' T=62.82' L=121.75'
Δ=13°28'50" R=500' T=59.09' L=117.64'
Δ=10°21'25" R=500' T=45.31' L=90.38'
Δ=11°29'35" R=500' T=50.32' L=100.30'
Δ=53°02'50" R=125' T=62.39' L=115.73'
Δ=20°34'30" R=500' T=90.75' L=179.55'
P.I. No. 121 Set Spike & Tin F.B. 313-119 F.B. 373-78
P.I. No. 122 Set Spike & Tin F.B. 313-120 F.B. 373-79
P.I. No. 123 Set Spike & Tin F.B. 313-121 F.B. 373-79
P.I. No. 124 Set Spike & Tin F.B. 313-122 F.B. 373-79
P.I. No. 125 Set 2"×2" Stake. F.B. 313-123 F.B. 373-79
P.I. No. 126. Set Spike, Washer & Tin. F.B. 373-79
P.I. No. 127 Set Spike & Tin F.B. 313-125 F.B. 373-80
P.I. No. 128 Set Spike & Tin F.B. 313-126 F.B. 373-80
P.I. No. 129 Set Spike, Washer & Tin F.B. 373-80
P.I. No. 130 Set 2"×2" Stake F.B. 373-80
P.I. No. 131 Set Spike, Washer & Tin F.B. 373-81
P.O.S.T. Set Spike & Tin F.B. 313-129 F.B. 373-81
P.O.S.T. Set Spike, Washer & Tin F.B. 313-128 F.B. 373-80
Found Sandstone monument 5"×6"×22" marked "R.Co" on south side, "X" on top, as shown on C.S. 8617. F.B. 373-90.
12" Galvanized Iron Culvert
Northerly Line Lot 1, Fractional Section 26, T.1S. R.17W.
N.89°58'25"E. 828.26 716.90' To P.O.S.T.
1/4-1/4 SECTION CORNER. Nothing set.
Found sandstone monument 5"×12"×18" marked "1/4-1/4" on west side, "R.Co" on East, "X" on top, as shown on C.S. 8617. F.B. 373-42A, 90.
F.M. 18617
N.0°11'45"E.
2330.46'
1027.06'
0.14'
CLOSING CORNER.
Found sandstone monument marked "C.C." on North, "T.M." on South, 2 Notches on East, 4 Notches on West, per C.S. 8617. Replaced sandstone monument with 2" Iron Pipe set in concrete with Brass Cap marked F.B. 246-103. F.B. 340-94.
COUNTY SURVEYOR'S MONUMENT C.C. Sec. 22, 23, 26, 27 T.1S. R.17W.
N.84°30'10"W. 614.42
Adopted Rancho Line Undetermined - Jan. 30, 1930
IDENTICAL
CORNER NO. 2, RANCHO TOPANGA, MALIBU, SEQUIT.
Found 4" Galvanized Iron Pipe filled with concrete, bolt set in top, replacing Sycamore Tree known as "T.M. No. 2" per C.S. 9207-10. Replaced 4" Galvanized Iron Pipe with 2" Iron Pipe set in concrete with Brass Cap marked F.B. 246-103. F.B. 313-128. F.B. 373-87
COUNTY SURVEYOR'S MONUMENT T.M. No. 2
Easterly Line of Rancho Topanga
Northerly Line Rancho Topanga, Malibu, Sequit, R.F. 534
MARGINAL MAP. Not to Scale.
N.57°07'00"E.
N.84°30'10"W. 86.37
S.33°09'20"E.
0.59'
0.60
0.04'
61.79'
115.14'
P.I. No. 130
182+54.10 P.O.C. Nothing Set.
This Monument will be reset in the true position for the closing corner at the intersection with the Northerly line of the Rancho Topanga Malibu Sequit when this latter is determined
R

CSB 128-3
A3 OF A4

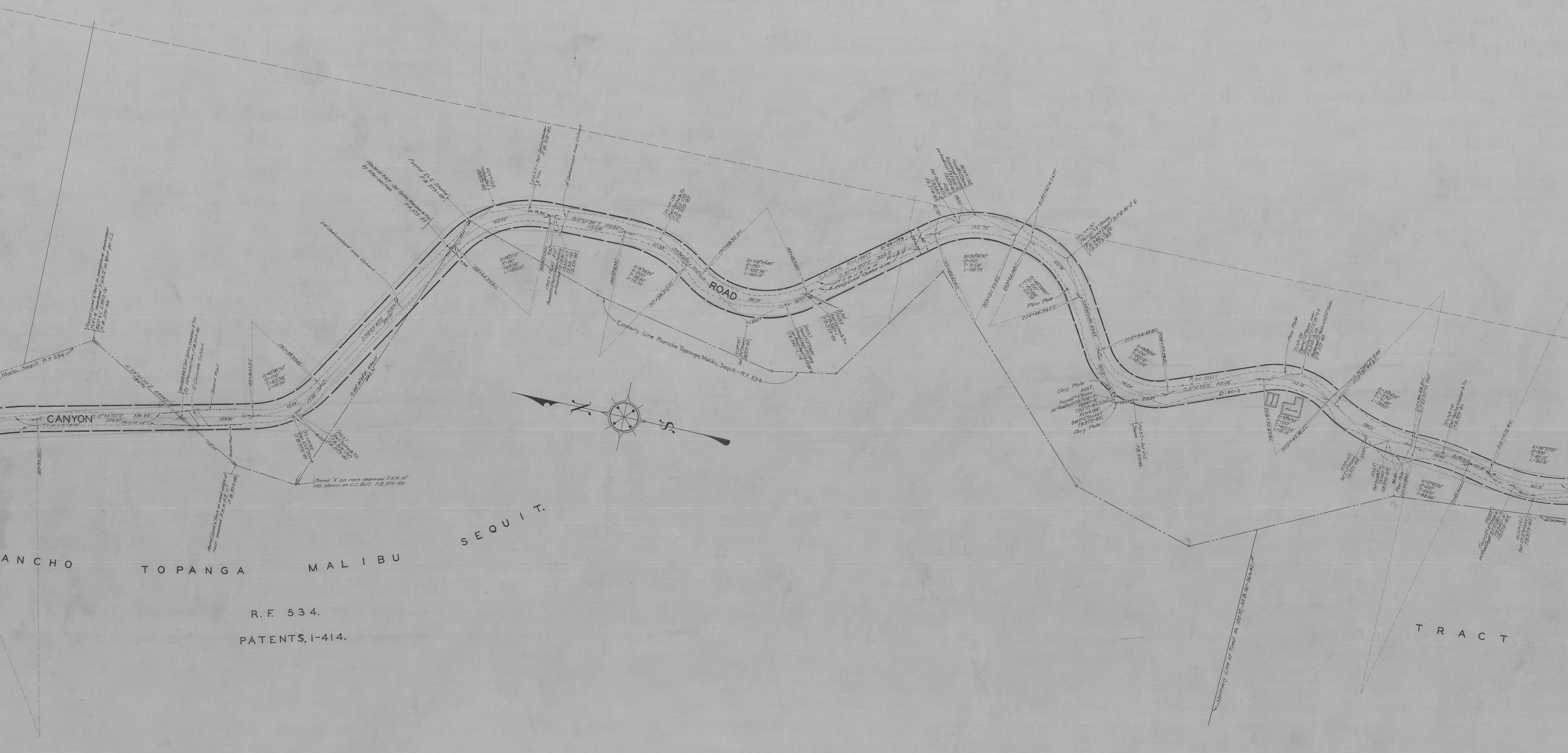
CANYON
ROAD
Traveled Road
Easterly Line Rancho Topanga, Malibu, Sequit – R.F. 534
Malibu, Sequit, R.F. 534
Found 'X' on rock marked 'F.H.R. 18' as shown on C.S. 8617 F.B. 373-89
Guard Rail
Pow. Pole
Guy Pole
House
N
S
ANCHO TOPANGA MALIBU SEQUIT
R.F. 534
PATENTS, 1-414.
TRACT

CSB 128-3
A2 OF A4

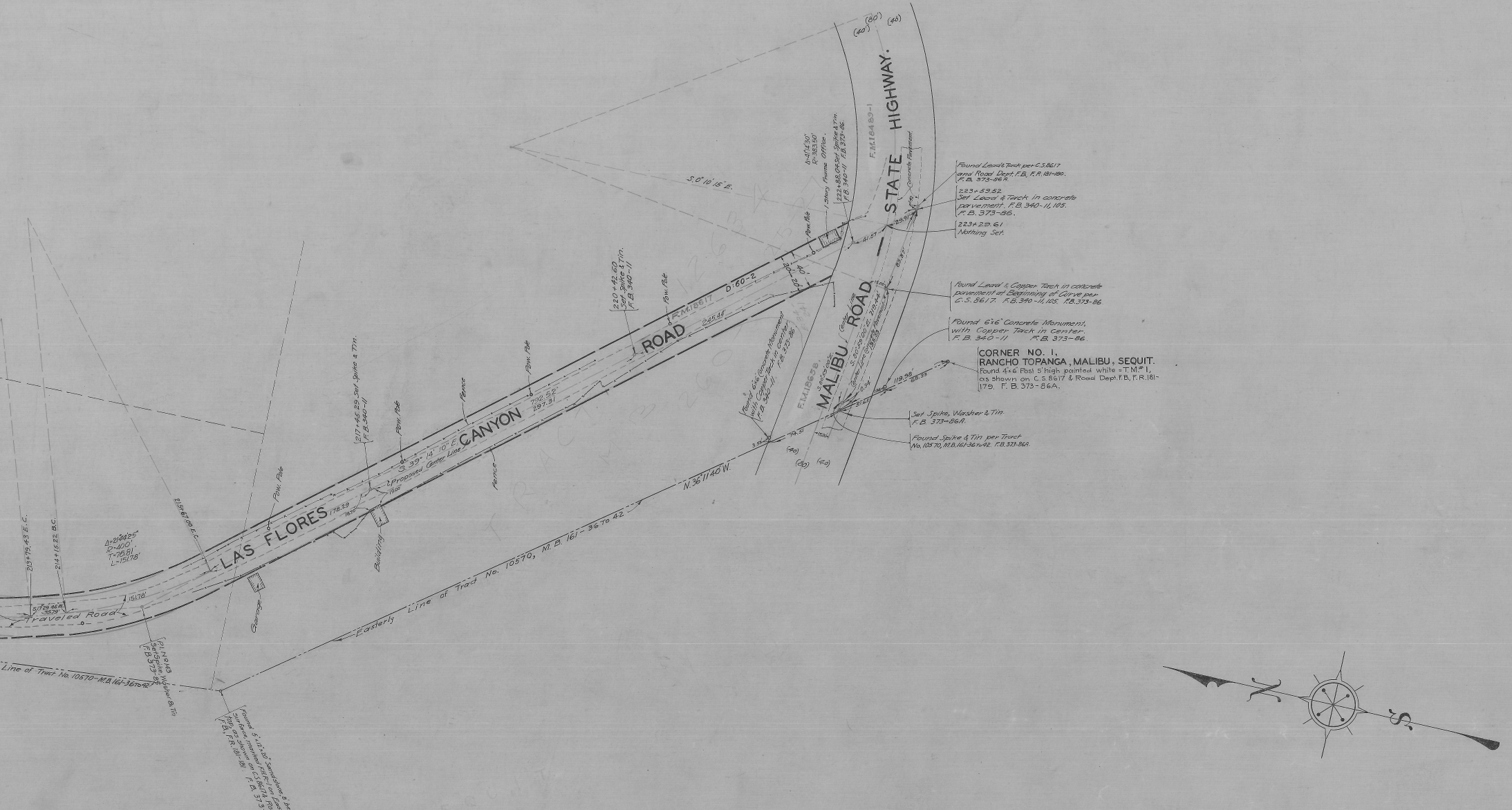
LAS FLORES CANYON ROAD
MALIBU ROAD — STATE HIGHWAY.
F.M.18489-1
F.M.18658.
Traveled Road
Pow. Pole
Fence
Building
Garage
Proposed Center Line
Easterly Line of Tract No. 10570, M.B. 161-36 to 42
N.36°11'40"W.
S.6°10'15"E.
D:60-2
Concrete Pavement
1 Story Frame Office.
222+88.04 Set Spike & Tin. F.B. 340-11 F.B. 373-86.
220+42.60 Set Spike & Tin. F.B. 340-11
217+48.29 Set Spike & Tin. F.B. 340-11
Found Lead & Tack per C.S.8617 and Road Dept. F.B., F.R. 181-180. F.B. 373-86A.
223+59.52 Set Lead & Tack in concrete pavement. F.B. 340-11, 105. F.B. 373-86.
223+29.61 Nothing Set.
Found Lead & Copper Tack in concrete pavement at Beginning of Curve per C.S. 8617. F.B. 340-11, 105. F.B. 373-86
Found 6"x6" Concrete Monument, with Copper Tack in center. F.B. 340-11 F.B. 373-86.
CORNER NO. 1, RANCHO TOPANGA, MALIBU, SEQUIT. Found 4"x6" Post 5' high painted white = T.M.# 1, as shown on C.S. 8617 & Road Dept. F.B., F.R. 181-179. F.B. 373-86A.
Set Spike, Washer & Tin. F.B. 373-86A.
Found Spike & Tin per Tract No. 10570, M.B. 161-36 to 42. F.B. 373-86A.
Found 6"x6" Concrete Monument with Copper Tack in center. F.B. 340-11. F.B. 373-86
Line of Tract No. 10570 - M.B. 161-36 to 42
N
S
NO. 10570.
M.B. 161-36 TO 42.

MAP OF

LAS FLORES CANYON ROAD
AND
# HUME ROAD
FROM
NORTH LINE OF S. ½ OF N. ½ OF SEC. 22, T.1 S., R.17 W., S.B.M.
TO
MALIBU ROAD-STATE HIGHWAY.

COUNTY SURVEYOR'S MAP Nº B-128
SHEET Nº 3 OF 3 SHEETS.
SCALE 1 INCH = 50 FT.

WORK ORDER Nº 773.

J.E. ROCKHOLD - COUNTY SURVEYOR.
SURVEYED,- NOV. 1927,- AUG. 1929.

SURVEYED UNDER INSTRUCTIONS OF THE
BOARD OF SUPERVISORS PER ORDER DATED
SEPTEMBER 12, 1927.
BEARINGS ARE BASED ON OBSERVATION OF
POLARIS PER F.B. 313-98A.

F.B. 313-1-134. F.B. 340-1-138. F.B. 373-35-100. F.B. 246-103.

FIELD WORK BY . . . J.H. BENDER.
. . . R.B. STEELE.
. . . H.I. STITES.
OFFICE WORK BY . . . J.D. PRICE.
. . . S. McCASSY.
CHECKED BY . . . A.A. ROESER.

Sht. 89

NOTE.
THE DEEDED RIGHT-OF-WAY FOR LAS FLORES CANYON ROAD PER F.M. 18617 AND F.M. 18491, SHEET 1, IS SHOWN WITHIN THE SOLID LINES. THE PROPOSED RIGHT OF WAY, SURVEYED TO FIT THE ROAD AS CONSTRUCTED, IS SHOWN BY THE HEAVY DASHED LINES.

CSB 128-3
A1 OF A4