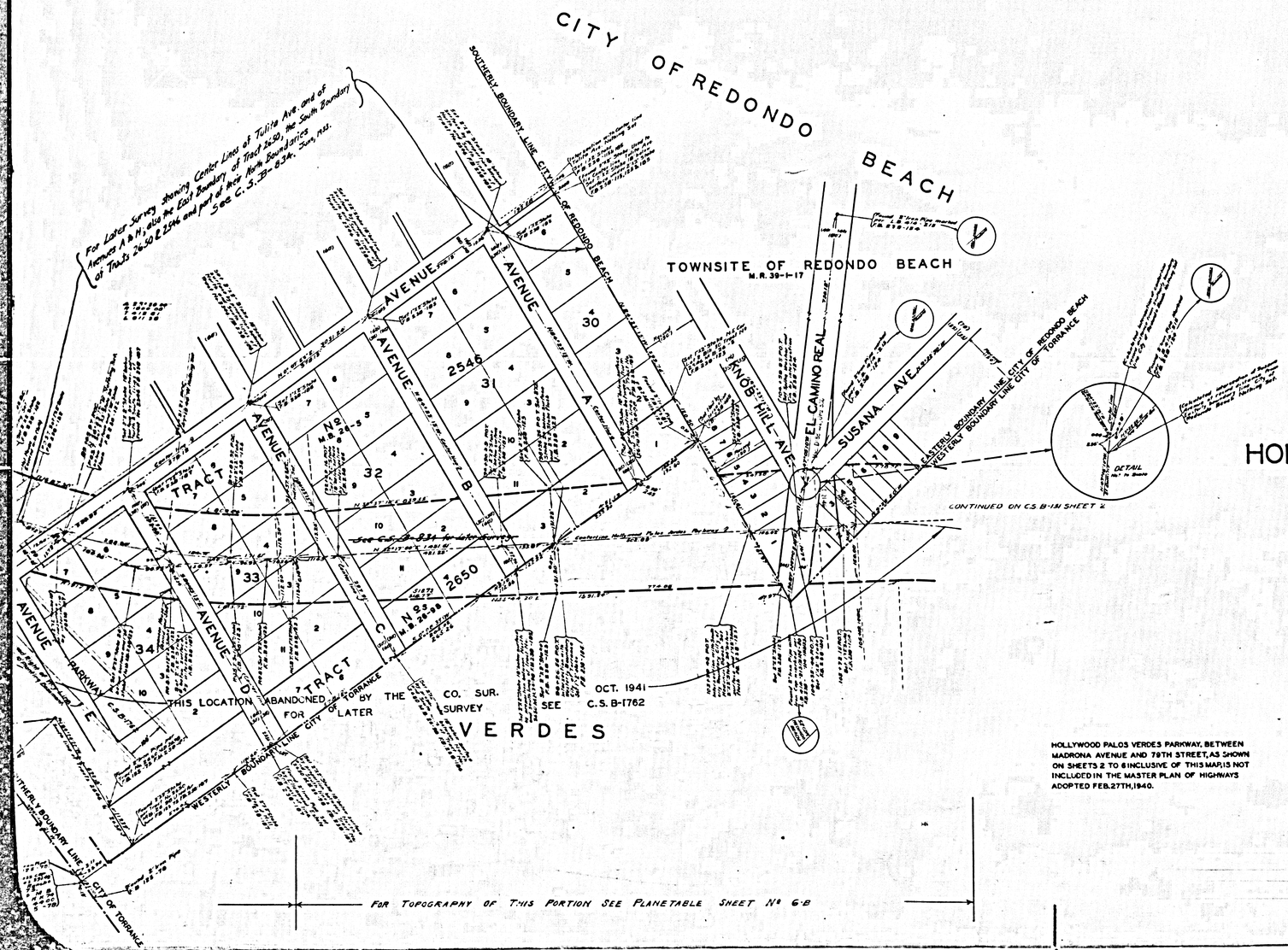


MAP OF HOLLYWOOD PALOS VERDES PARKWAY FROM PASEO DEL CAMPO TO SEVENTY NINTH STREET

COUNTY SURVEYORS MAP No B-131

SHEET No 1 OF 6 SHEETS

SCALE - 1 INCH = 100 FT.

ACQUISITION AND IMPROVEMENT DISTRICT No 15

WORK ORDER No 4015

J.E. ROCKHOLD - COUNTY SURVEYOR

SURVEYED MAY 1928 TO JUNE 1928

SURVEYED UNDER INSTRUCTIONS OF THE BOARD OF SUPERVISORS PER ORDER DATED JAN. 25 1928

BEARINGS ARE BASED ON THE BEARING OF CYPRESS AVE. AS SHOWN ON C.S. 8984 SHT. 1

F.B. 123-15 TO 111
F.B. 238-115 TO 184

FIELD WORK BY. . . . J.D. BOYER
OFFICE WORK BY. . . . H.E. CLYNE
CHECKED BY. . . H.U.M. HIGGINS

Sht 27

REVISED NOV. 1942 - A.B. TIMMONS

HOLLYWOOD PALOS VERDES PARKWAY, BETWEEN MADRONA AVENUE AND 79TH STREET, AS SHOWN ON SHEETS 2 TO 6 INCLUSIVE OF THIS MAP, IS NOT INCLUDED IN THE MASTER PLAN OF HIGHWAYS ADOPTED FEB. 27TH, 1940.

CSB 131-1
A1 OF A4

8875

No M.B. 145-88

LOT 3

FOR MAP SHOWING LOCATION AS DEDICATED BY TRACTS SEE F.M.10879

LOT 4

6882

FOR TOPOGRAPHY OF THIS PORTION SEE PLANETABLE SHEET No 5

FOR TOPOGRAPHY OF THIS PORTION SEE PLANETABLE SHEET No 4

FOR TOPOGRAPHY OF THIS PORTION S

CSB-131-1
A3 OF A4

ESPLANADE

AVE.

RE D

VISTA

No H

B
10303

COSTA

A

MIRAMAR

SOUTHERLY BOUNDARY CITY OF REDONDO BEACH
NORTHERLY BOUNDARY CITY OF TORRANCE

PLAYA

LA

C

DE

PASEO

D

DE LA CONCHA

E

TRACT

VIA

RIVERA

CALLE

F

OF

CITY

CAMINO DE LA CATALINA

OFD

3 AVENIDA

ALLEY E

DEL PRADO

VIA EL

10300
M.B. 146-86

G

DEL

ALLEY C

AVENIDA DEL ORIENTE

VIA VALENCIA

B ALLEY

17 18 19 20 21 22 23 24 25 26 27 28 29 32 33 36

A

17 16 15 14 13 12 11 10 9 8 7 6 5 4 3 2

VIA

VIGO

NORTE

EASTERLY BOUNDARY CITY OF TORRANCE

EASTERLY BOUNDARY LINE

DEL

HOLLYWOOD PALOS VERDES PARKWAY

23 22 21 20 19 18 17 16 15 14 13 12 11 10 9 8 7 6

No H
M.B. 146-87

CAMINO DE LAS COLINAS

FOR LA

TRACT J

PASEO DE LAS DELICIAS

M

L

VIA BUENA VENTURA

DEL CAMPO

PASEO DE GRACIA

CAMINO D'ORO

TRACT O

No TORRANCE 10302

CALLE MIRAMAR

VIA MONTE

EQUATION

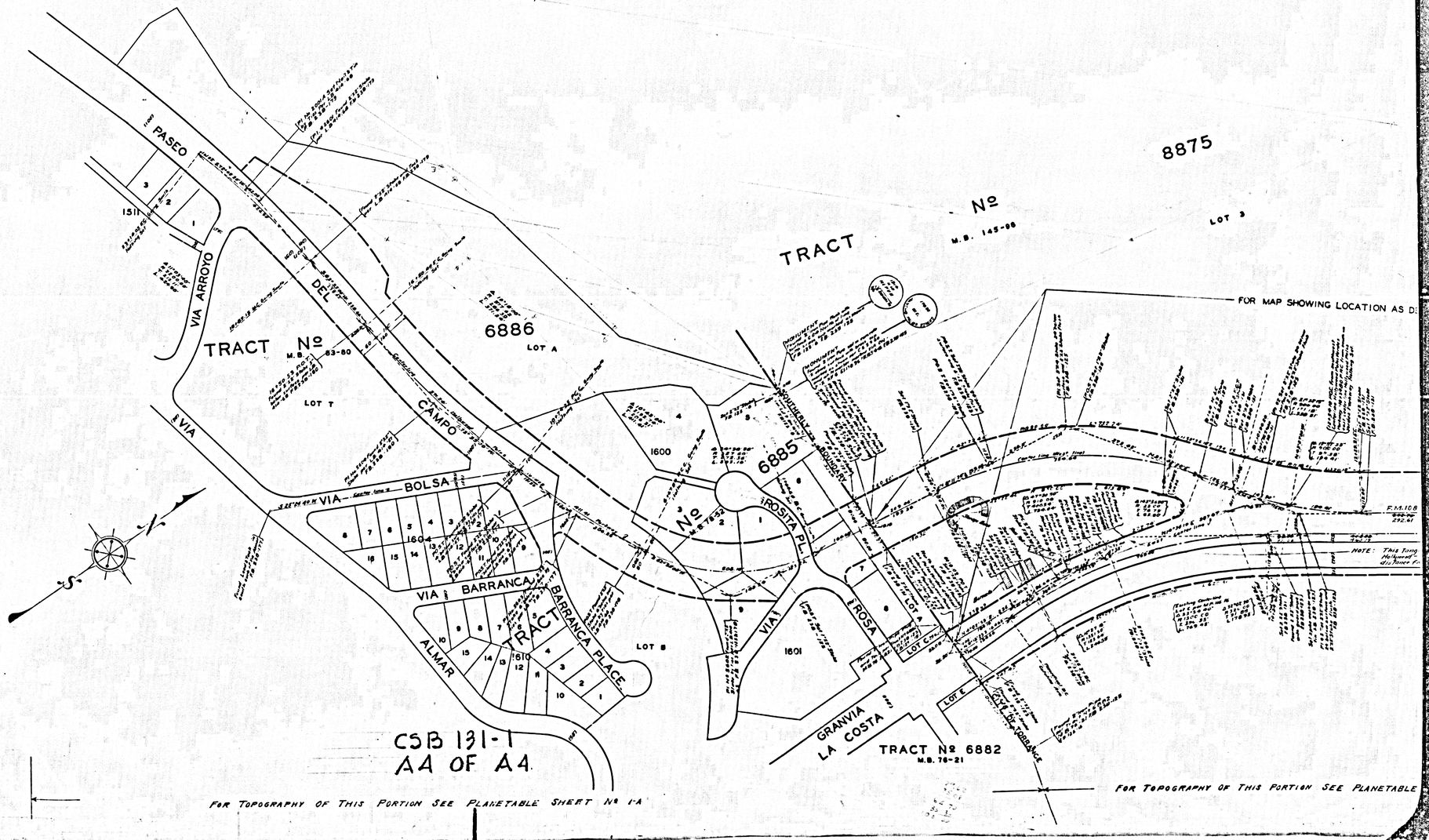
PROPOSED RIGHT OF WAY LINE

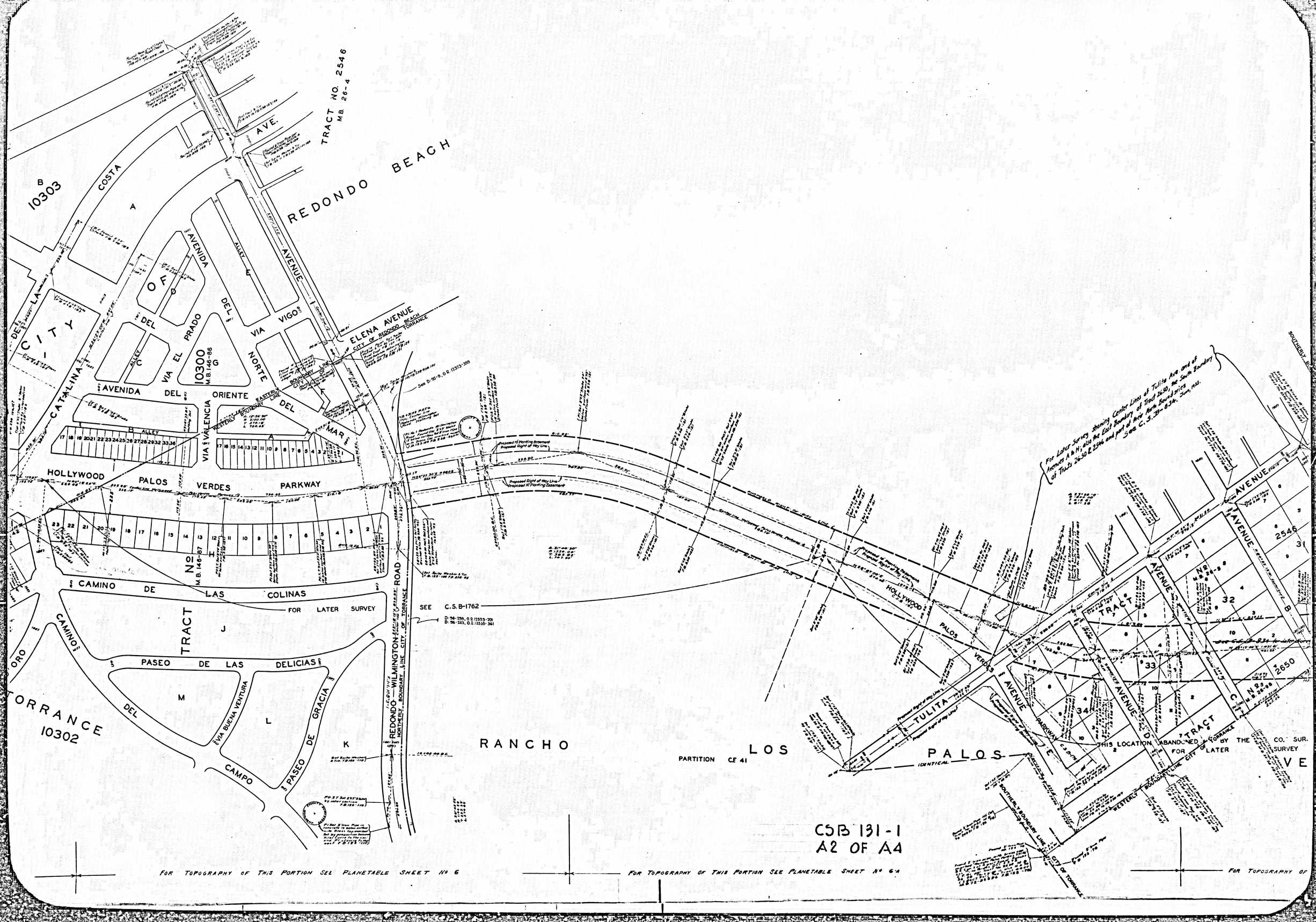
F.M. 10879

NOTE: This tangent centerline starts 50 ft. from the centerline of Hollywood-Palos Verdes Parkway monumented by a 3½" brass disc found

PROPOSED RIGHT OF WAY LINE

CITY OF TORRANCE


8875
PASEO DEL CAMPO
VIA ARROYO
VIA BOLSA
VIA BARRANCA
BARRANCA PLACE
ALMAR
VIA ROSITA
ROSITA PL.
SOUTHERN CROSS BOULEVARD
GRANVIA LA COSTA
TRACT Nº M.B. 83-80
LOT T
6886
LOT A
TRACT Nº M.B. 145-98
LOT 3
6885
1600
1601
1604
1610
1611
LOT B
LOT C
LOT E
TRACT Nº 6882 M.B. 76-21
FOR MAP SHOWING LOCATION AS D
FOR TOPOGRAPHY OF THIS PORTION SEE PLANETABLE SHEET Nº 1-A
FOR TOPOGRAPHY OF THIS PORTION SEE PLANETABLE
CSB 131-1
A4 OF A4


TRACT NO. 2546
M.B. 26-4
REDONDO BEACH
AVE.
B
10303
COSTA
A
AVENIDA
OFD
ALLEY
AVENUE
DEL
PRADO
VIA
VIGO
ELENA AVENUE
CITY OF REDONDO BEACH
TORRANCE
CITY
DEL
ALLEY
C
10300
M.B. 146-86
NORTE
BOUNDARY LINE
EASTERLY
AVENIDA DEL ORIENTE
CATALINA
VIA VALENCIA
WESTERLY
EASTERN
MAR
ALLEY
B
A
HOLLYWOOD
PALOS VERDES
PARKWAY
CAMINO DE LAS COLINAS
FOR LATER SURVEY
TRACT
J
CAMINO
ORO
PASEO DE LAS DELICIAS
DEL
M
VIA BUENA VENTURA
L
PASEO DE GRACIA
K
CAMPO
TORRANCE
10302
REDONDO - WILMINGTON
NORTHERLY BOUNDARY LINE CITY OF TORRANCE
SEE C.S.B-1762
D 96-259, O.R. 12853-201
D 96-243, O.R. 13535-361
RANCHO
LOS
PALOS
PARTITION CE 41
For Later Survey showing Center Lines of Tulita Ave. and of Avenues A & H; also the East Boundary of Tract 2650, the South Boundary of Tracts 2650 & 2546 and part of their North Boundaries
See C.S.B-834.
SOUTHERLY
AVENUE
2546
31
No
M.B. 26-8
32
33
2650
34
TRACT
TULITA
PARKWAY
IDENTICAL
THIS LOCATION ABANDONED BY THE CO. SUR. FOR LATER
SURVEY
WESTERLY BOUNDARY LINE CITY OF TORRANCE
SOUTHERLY BOUNDARY LINE CITY OF TORRANCE
CSB 131-1
A2 OF A4
FOR TOPOGRAPHY OF THIS PORTION SEE PLANETABLE SHEET No 6
FOR TOPOGRAPHY OF THIS PORTION SEE PLANETABLE SHEET No 6A
FOR TOPOGRAPHY OF