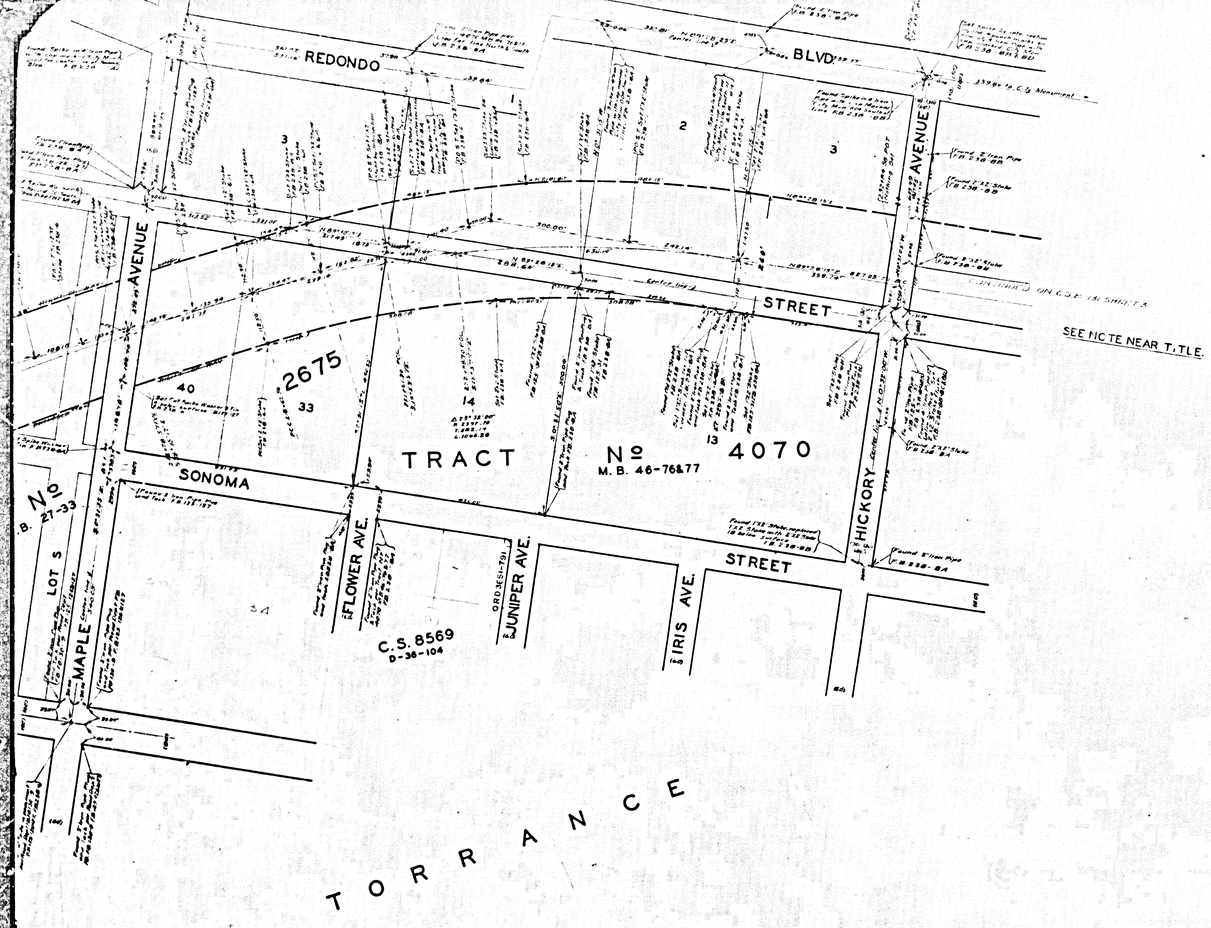

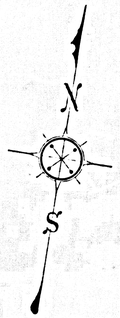

MAP OF
HOLLYWOOD PALOS VERDES PARKWAY
FROM
PASEO DEL CAMPO
TO
SEVENTY NINTH STREET

COUNTY SURVEYORS MAP № B-131
SHEET № 2 OF 6 SHEETS
SCALE - 1 INCH = 100 FT.

ACQUISITION AND IMPROVEMENT DISTRICT № 15
WORK ORDER № 4015

J.E. ROCKWOOD - COUNTY SURVEYOR
SURVEYED MAY 1926 TO JUNE 1928

SURVEYED UNDER INSTRUCTIONS OF THE BOARD OF SUPERVISORS PER ORDER DATED JAN. 25 1926

BEARINGS ARE BASED ON THE BEARING OF CYPRESS AVE. AS SHOWN ON C.S. 8864 SHT 1.

F.B. 125-31 AND 124 TO 128
F.B. 238-4 TO 8 AND 112 TO 124

FIELD WORK BY. . . . J.D. BOYER
OFFICE WORK BY. . . . J.E. CLYNE
CHECKED BY . . . H.U.M. HIGGINS
Sh. 25

NOTE

HOLLYWOOD PALOS VERDES PARKWAY, BETWEEN MADRONA AVENUE AND 79TH STREET, AS SHOWN ON SHEETS 2 TO 6 INCLUSIVE OF THIS MAP, IS NOT INCLUDED IN THE MASTER PLAN OF HIGHWAYS ADOPTED FEB. 27TH, 1940.

TOPOGRAPHY OF THIS PORTION SEE PLANETABLE SHEET № 10

CSB-131-2
A1 OF A4

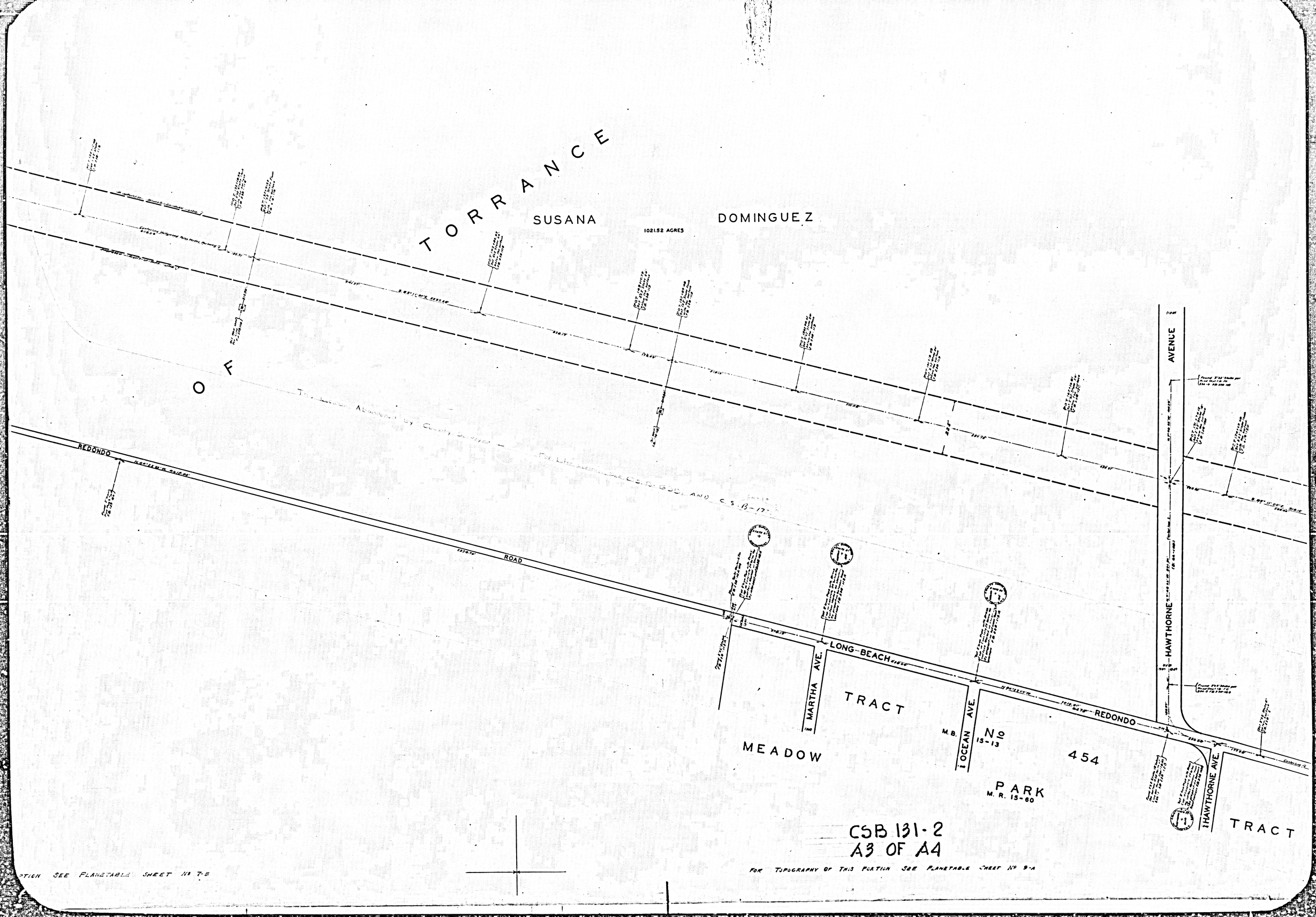
TORRANCE
OF
SUSANA
DOMINGUEZ
1021.52 ACRES
REDONDO
ROAD
LONG BEACH
REDONDO
HAWTHORNE
AVENUE
MARTHA AVE.
OCEAN AVE.
HAWTHORNE AVE.
MEADOW
TRACT
M.B. No 15-13
454
PARK
M. R. 13-60
TRACT
CSB 131-2
A3 OF A4
FOR TOPOGRAPHY OF THIS PORTION SEE PLANETABLE SHEET No 9-A
SEE PLANETABLE SHEET No 7-B

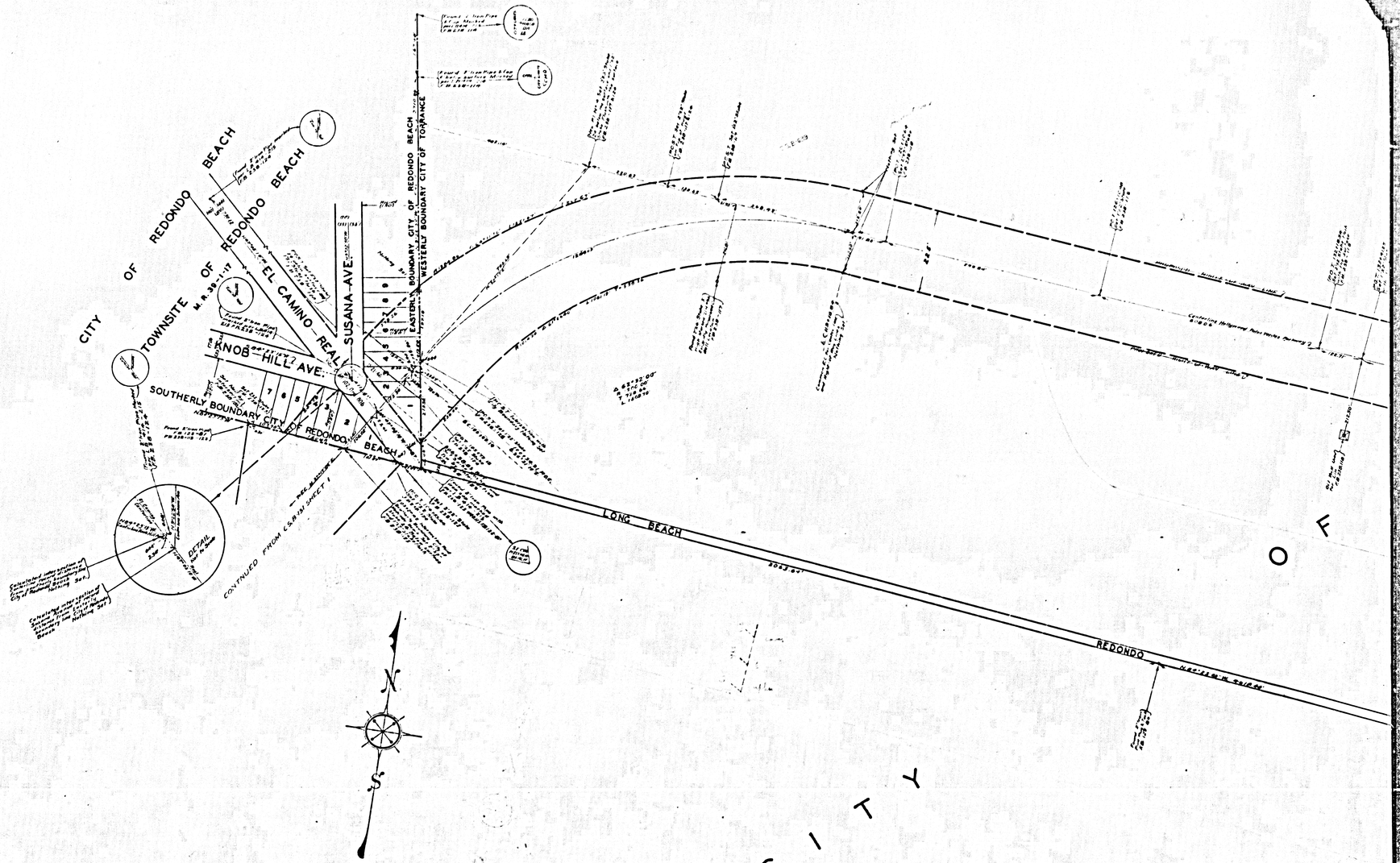

FOR TOPOGRAPHY OF THIS PORTION SEE PLANETABLE SHEET No 6-B

CSB-131-2
A4 OF A4

FOR TOPOGRAPHY OF THIS PORTION SEE PLANETABLE SHEET No 7-B

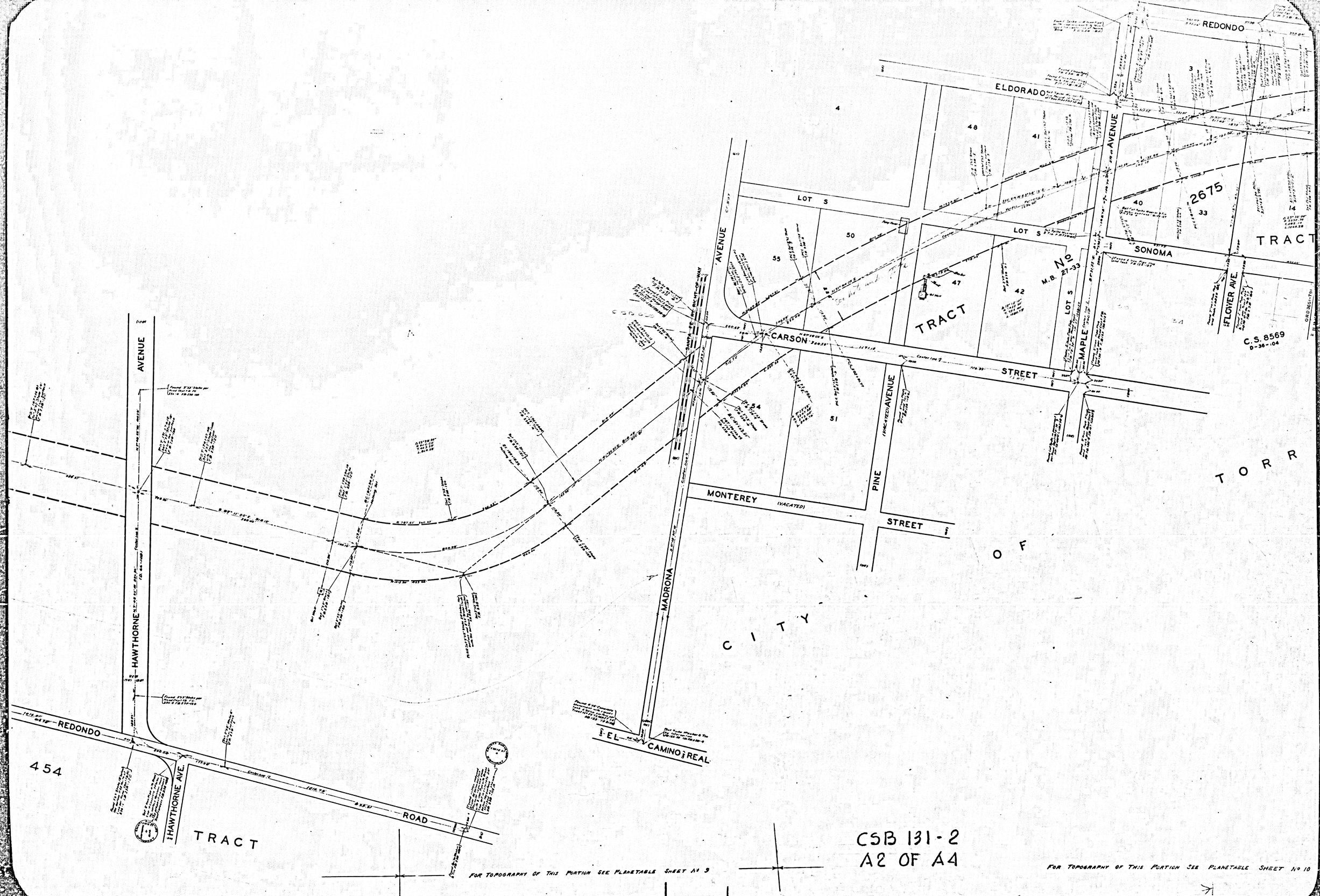

CSB 131-2
A2 OF A4