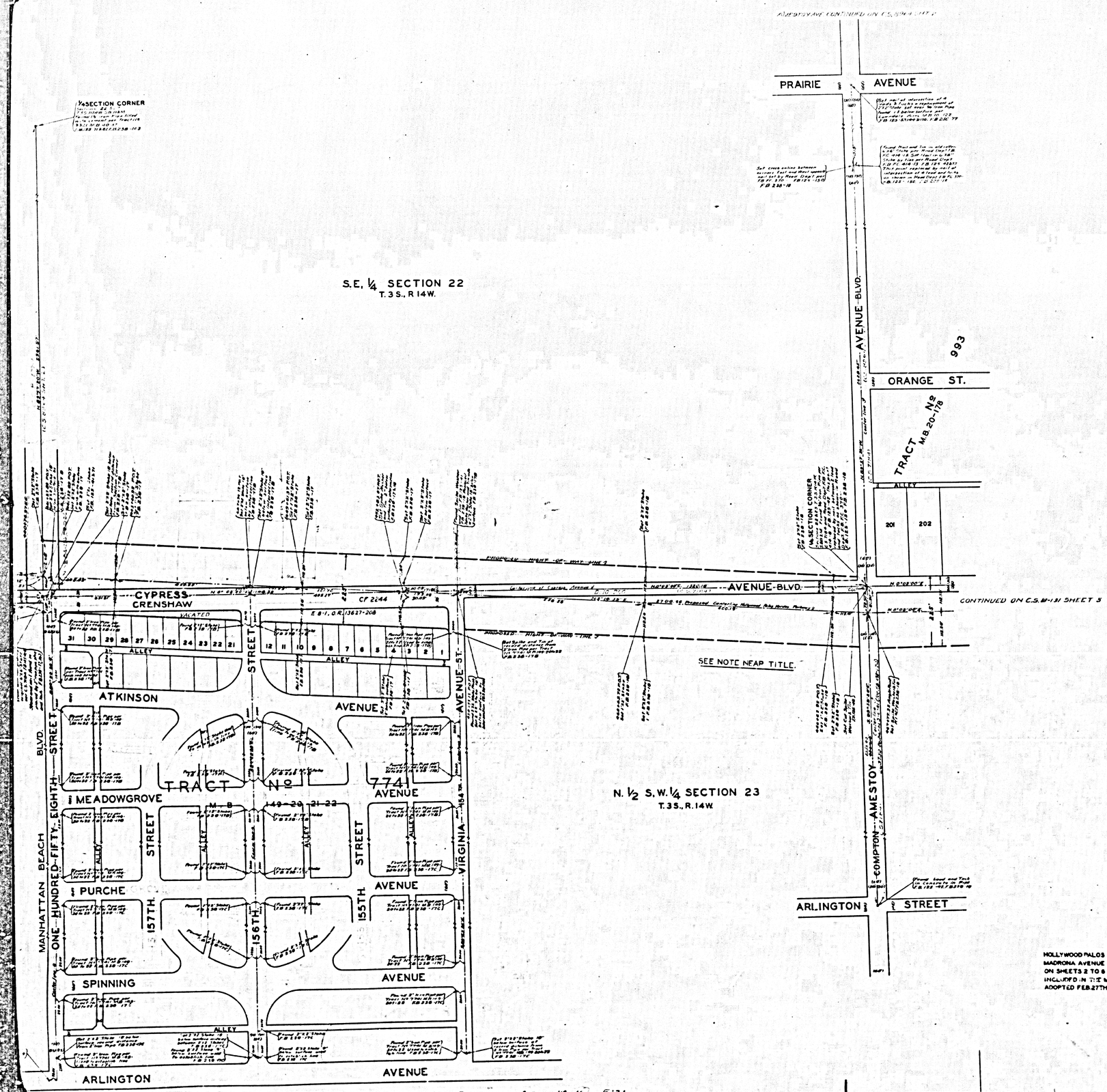

MAP OF

HOLLYWOOD PALOS VERDES PARKWAY

FROM

PASEO DEL CAMPO TO SEVENTY NINTH STREET

COUNTY SURVEYORS MAP No. B-131
SHEET No. 4 OF 6 SHEETS
SCALE - 1 INCH = 100 FT.

ACQUISITION AND IMPROVEMENT DISTRICT No. 15
WORK ORDER No. 4015

J.E. ROCKHOLD - COUNTY SURVEYOR
SURVEYED MAY 1926 TO JUNE 1928

SURVEYED UNDER INSTRUCTIONS OF THE BOARD OF SUPERVISORS PER ORDER DATED JAN. 25 1926

BEARINGS ARE BASED ON THE BEARING OF CYPRESS AVE. AS SHOWN ON C.S. 8964 SHT 1.

F.B. 125 - 38 TO 150
F.B. 238 - 12 TO 164

FIELD WORK BY . . . J.D. BOYER
OFFICE WORK BY . . . H.E. CLYNE
CHECKED BY . . . W.H. BLACKMER
SM 25

NOTE

HOLLYWOOD PALOS VERDES PARKWAY, BETWEEN MADRONA AVENUE AND 79TH STREET, AS SHOWN ON SHEETS 2 TO 6 INCLUSIVE, OF THIS MAP, IS NOT INCLUDED IN THE MASTER PLAN OF HIGHWAYS ADOPTED FEB. 27TH, 1940.

CSB-131-4
A1 OF A3

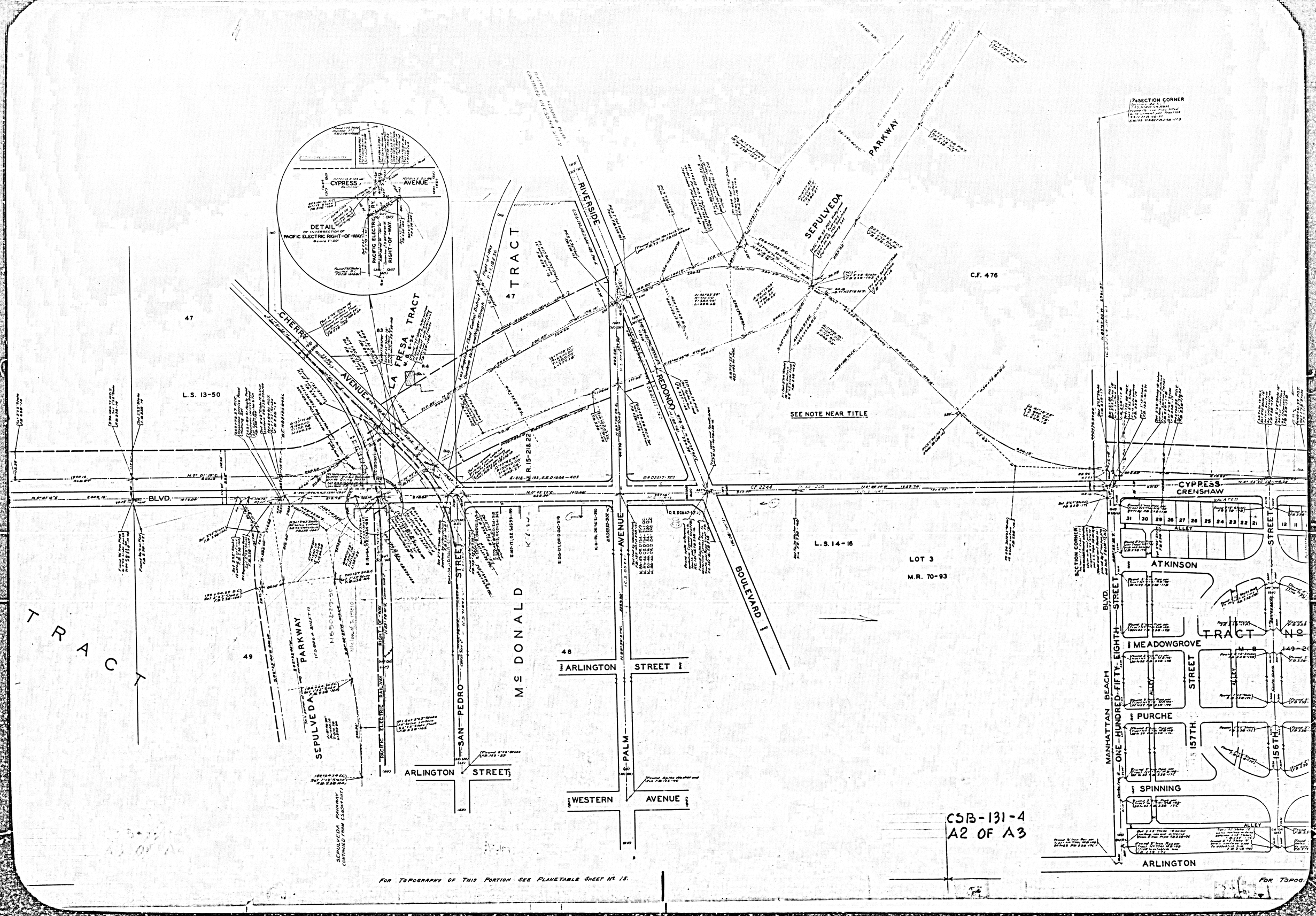

DETAIL OF INTERSECTION OF PACIFIC ELECTRIC RIGHT-OF-WAY
CYPRESS AVENUE
PACIFIC ELECTRIC RY.
RIGHT-OF-WAY
TRACT
LA FRESA TRACT
CHERRY AVENUE
RIVERSIDE
REDONDO
BOULEVARD
SEPULVEDA PARKWAY
C.F. 476
SEE NOTE NEAR TITLE
L.S. 13-50
L.S. 14-16
LOT 3
M.R. 70-93
M.R. 15-21 & 22
47
49
48
BLVD.
SAN PEDRO STREET
McDONALD
ARLINGTON STREET
PALM AVENUE
WESTERN AVENUE
SEPULVEDA PARKWAY
PACIFIC ELECTRIC RAILWAY
RIGHT-OF-WAY
SEPULVEDA PARKWAY CONTINUED FROM C.S.B.-4 SHT 1
CYPRESS
CRENSHAW
ATKINSON
MEADOWGROVE
PURCHE
SPINNING
ARLINGTON
ALLEY
MANHATTAN BEACH BLVD.
ONE HUNDRED-FIFTY EIGHTH STREET
157TH. STREET
156TH. STREET
TRACT No
1/4 SECTION CORNER
SECTION CORNER
CSB-131-4
A2 OF A3
FOR TOPOGRAPHY OF THIS PORTION SEE PLANETABLE SHEET No 15.
FOR TOPOG

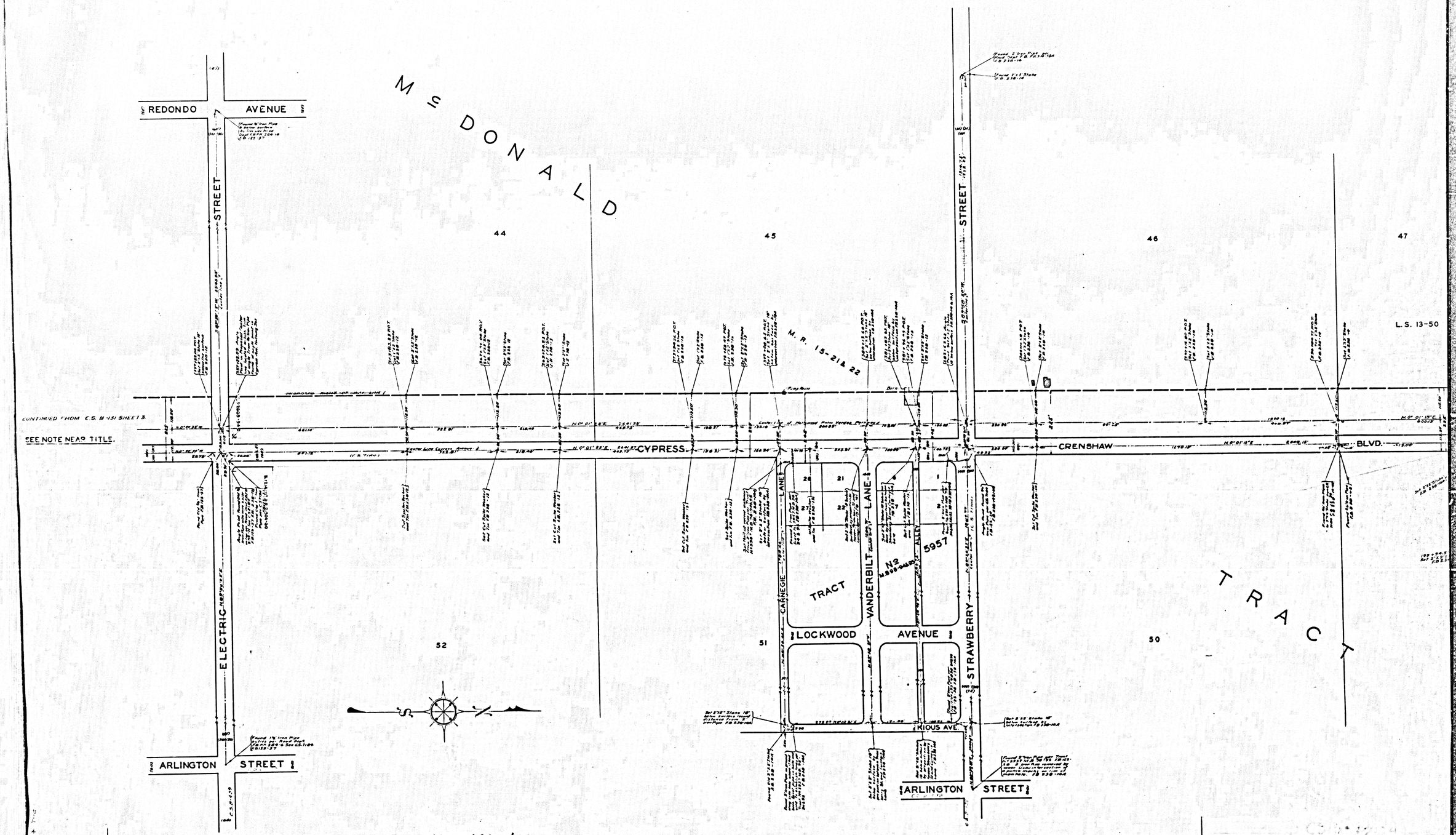

CSB-131-4
A3 OF A3

FOR TOPOGRAPHY OF THIS PORTION SEE PLANETABLE SHEET No 14