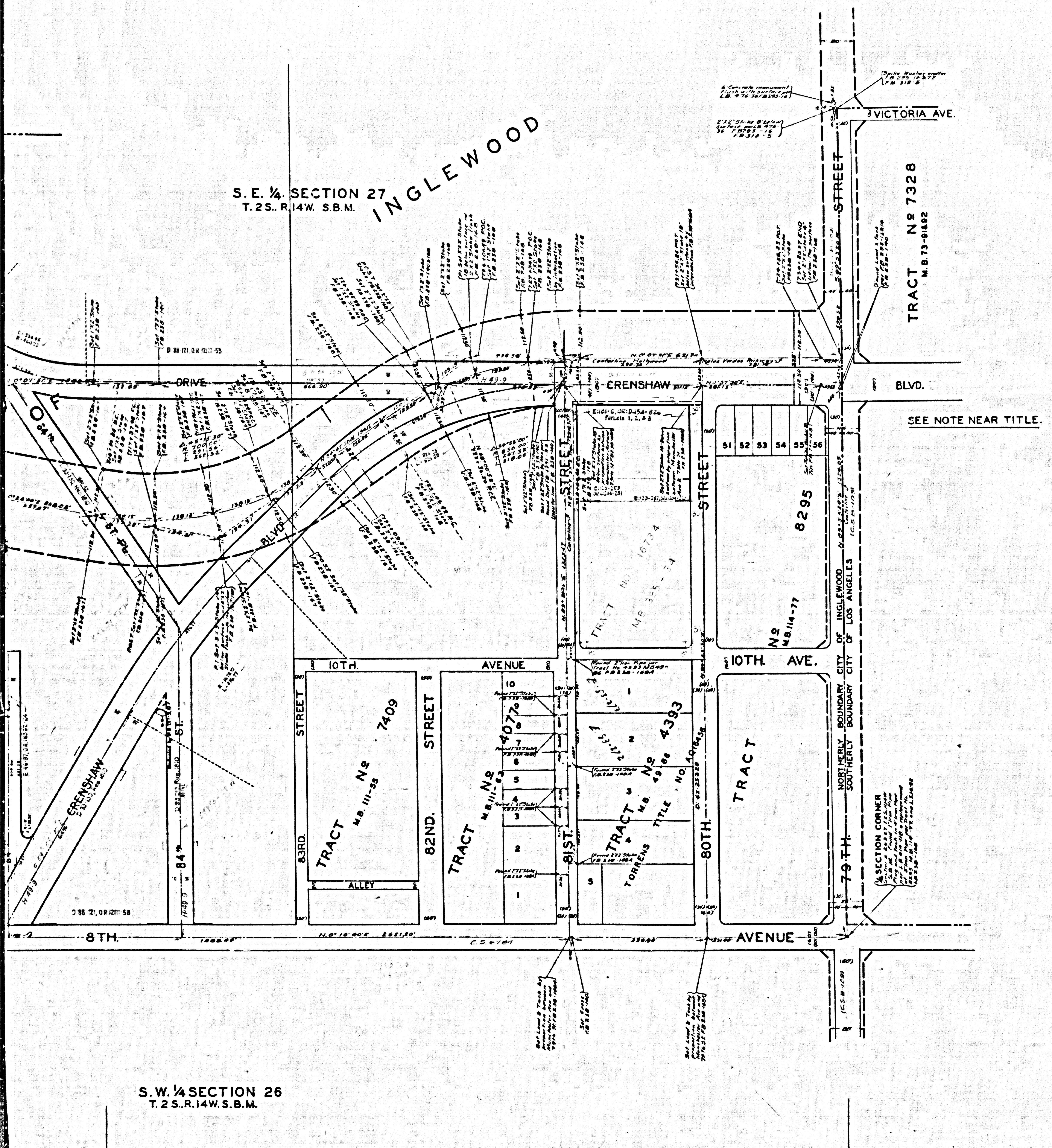
S.E. ¼ SECTION 27
T.2S., R.14W. S.B.M.
INGLEWOOD
VICTORIA AVE.
STREET
TRACT Nº 7328
M.B.73-91&92
DRIVE
CRENSHAW
BLVD.
SEE NOTE NEAR TITLE.
51
52
53
54
55
56
STREET
STREET
TRACT No 16734
TRACT
Nº 8295
M.B.114-77
10TH.
AVENUE
10TH. AVE.
TRACT Nº 7409
M.B.111-55
83RD. STREET
82ND. STREET
TRACT Nº 4077
81ST.
TRACT Nº 4393
M.B.49-86
TORRENS TITLE NO.
80TH. STREET
NORTHERLY BOUNDARY CITY OF INGLEWOOD
SOUTHERLY BOUNDARY CITY OF LOS ANGELES
79TH
SECTION CORNER
ALLEY
84TH ST.
CRENSHAW
8TH. AVENUE
S.W. ¼ SECTION 26
T.2S., R.14W. S.B.M.

FOR TOPOGRAPHY OF THIS PORTION SEE PLANETABLE SHEET Nº 24H

# MAP OF
# HOLLYWOOD PALOS VERDES PARKWAY
FROM
PASEO DEL CAMPO
TO
SEVENTY NINTH STREET

COUNTY SURVEYORS MAP Nº B-131
SHEET Nº 6 OF 6 SHEETS
SCALE - 1 INCH = 100 FT.

ACQUISITION AND IMPROVEMENT DISTRICT Nº 15
WORK ORDER Nº 4015

J.E. ROCKHOLD - COUNTY SURVEYOR
SURVEYED MAY 1926 TO JUNE 1928

SURVEYED UNDER INSTRUCTIONS OF THE
BOARD OF SUPERVISORS PER ORDER DATED
JAN. 25 1926

BEARINGS ARE BASED ON THE BEARING OF
CYPRESS AVE. AS SHOWN ON C.S. 8964 SHT. 1.
F.B. 125-47
F.B. 238-23 TO 168

FIELD WORK BY . . . J.D. BOYER
OFFICE WORK BY . . . H.E. CLYNE
CHECKED BY . . . W.H. BLACKMER

Sht. 24

NOTE

HOLLYWOOD PALOS VERDES PARKWAY, BETWEEN MADRONA AVENUE AND 79TH STREET, AS SHOWN ON SHEETS 2 TO 6 INCLUSIVE OF THIS MAP, IS NOT INCLUDED IN THE MASTER PLAN OF HIGHWAYS ADOPTED FEB. 27TH, 1940.

CSB-131-6
A1 OF A4

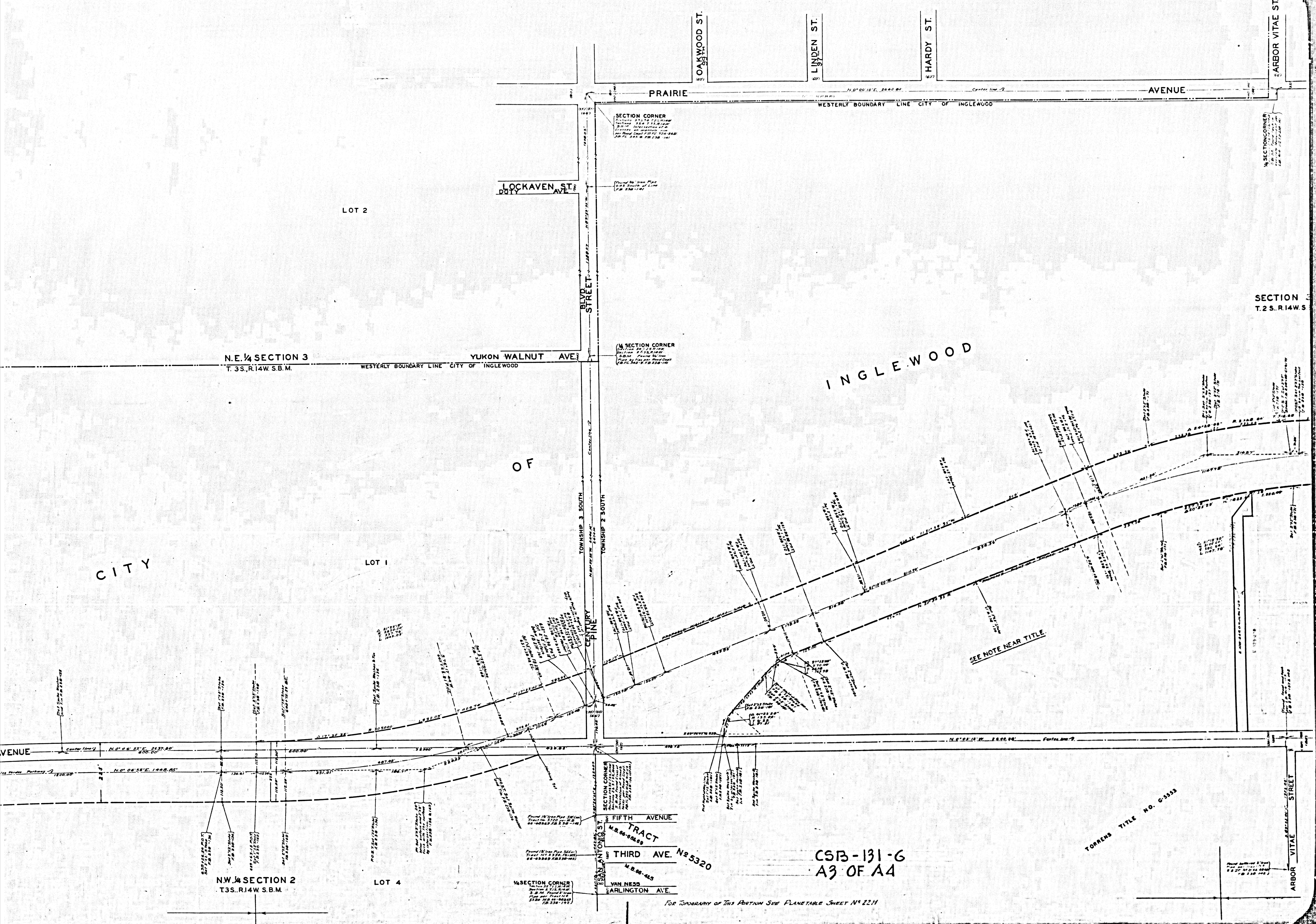
OAKWOOD ST.
99TH
LINDEN ST.
97TH
HARDY ST.
ARBOR VITAE ST.
PRAIRIE
AVENUE
N. 0°00'10" E. 2640.84'
Center line
WESTERLY BOUNDARY LINE CITY OF INGLEWOOD
SECTION CORNER
Sections 33 & 34 T.2S.R.14W.
Sections 3 & 4 T.3S.R.14W.
S.B.M. Intersection of 4 Crosses on manhole rim per Road Dept. F.B. F.C. 326-26 & F.B. F.C. 343-8 F.B. 238-141
LOCKAVEN ST.
DOTY AVE.
Found 3/4" Iron Pipe 0.03 South of Line F.B. 238-141
LOT 2
BLVD.
STREET
¼ SECTION CORNER
N.E. ¼ SECTION 3
T. 3S., R.14W. S.B.M.
YUKON WALNUT AVE.
WESTERLY BOUNDARY LINE CITY OF INGLEWOOD
¼ SECTION CORNER
Section 34 T.2S.R.14W.
Section 3 T.3S.R.14W.
S.B.M. Found 3/4" Iron Pipe by ties per Road Dept. F.B. F.C. 343-9. F.B. 238-141
SECTION 3
T.2S.R.14W.S.
INGLEWOOD
OF
CITY
LOT 1
TOWNSHIP 3 SOUTH
TOWNSHIP 2 SOUTH
CENTURY
PINE
SEE NOTE NEAR TITLE.
AVENUE
N. 0°06'55" E.
N. 0°03'10" W. 2640.98'
Center line
SECTION CORNER
Found 1½" Iron Pipe S.W. Cor. Tract No. 5320 per M.B. 66-68 & 69 F.B. 238-142
FIFTH AVENUE
TRACT
M.B. 66-68 & 69
SAN ANTONIO ST.
Found 1½" Iron Pipe. S.E. Cor. Tract No. 5320. Per M.B. 66-68 & 69 F.B. 238-142
THIRD AVE.
No. 5320
M.B. 66-4 & 5
VAN NESS
ARLINGTON AVE.
¼ SECTION CORNER
Section 35 T.2S.R.14W.
Section 2 T.3S.R.14W.
S.B.M. Found 2" Iron Pipe per Tract No. 5320 M.B. 66-68 & 69 F.B. 238-142
N.W. ¼ SECTION 2
T.3S., R.14W. S.B.M.
LOT 4
TORRENS TITLE NO. G-3533
ARBOR VITAE STREET
For Topography of This Portion See Planetable Sheet No. 22 H

CSB-131-6
A3 OF A4

PRAIRIE
AVENUE
SECTION CORNER
114TH. STREET
HWY.
ORANGE
DOTY
AVENUE
WALNUT
YUKON
1/4 SECTION CORNER
IMPERIAL
ROAD
SANTA MONICA
AND
COMPTON
NORTHERLY BOUNDARY LINE CITY OF INGLEWOOD
LEMON
TRACT
TRACT
TRACT
No. 1615
1615
1631
M.B. 21-86-87
M.B. 20-104
PRIMROSE
113TH.
WINTON
112TH.
SYCAMORE
111TH.
CENTER
GARFIELD
110TH.
McKINLEY
103TH.
LINCOLN
108TH.
SOUTHERLY BOUNDARY LINE CITY OF INGLEWOOD
CITY
BELLEVIEW
CYPRESS
CRENSHAW
WESTERLY BOUNDARY LINE CITY OF INGLEWOOD
EASTERLY BOUNDARY LINE CITY OF INGLEWOOD
BLVD.
AVENUE
SEE NOTE NEAR TITLE
CONTINUED FROM C.S.B-131 SHEET 5
HARMONY LANE
114TH. ST.
WESTERN AVENUE
TR. NO. 19031
ALLEY
ATKINSON AVE.
THORNE AV
STREET
S.W. ¼ SECTION 2
T.3S.,R.14W. S.B.M.
M.B. 474 - 6 - 9
For Topography of This Portion See Planetable Sheet No 21H
CSB-131-6
A4 OF A4

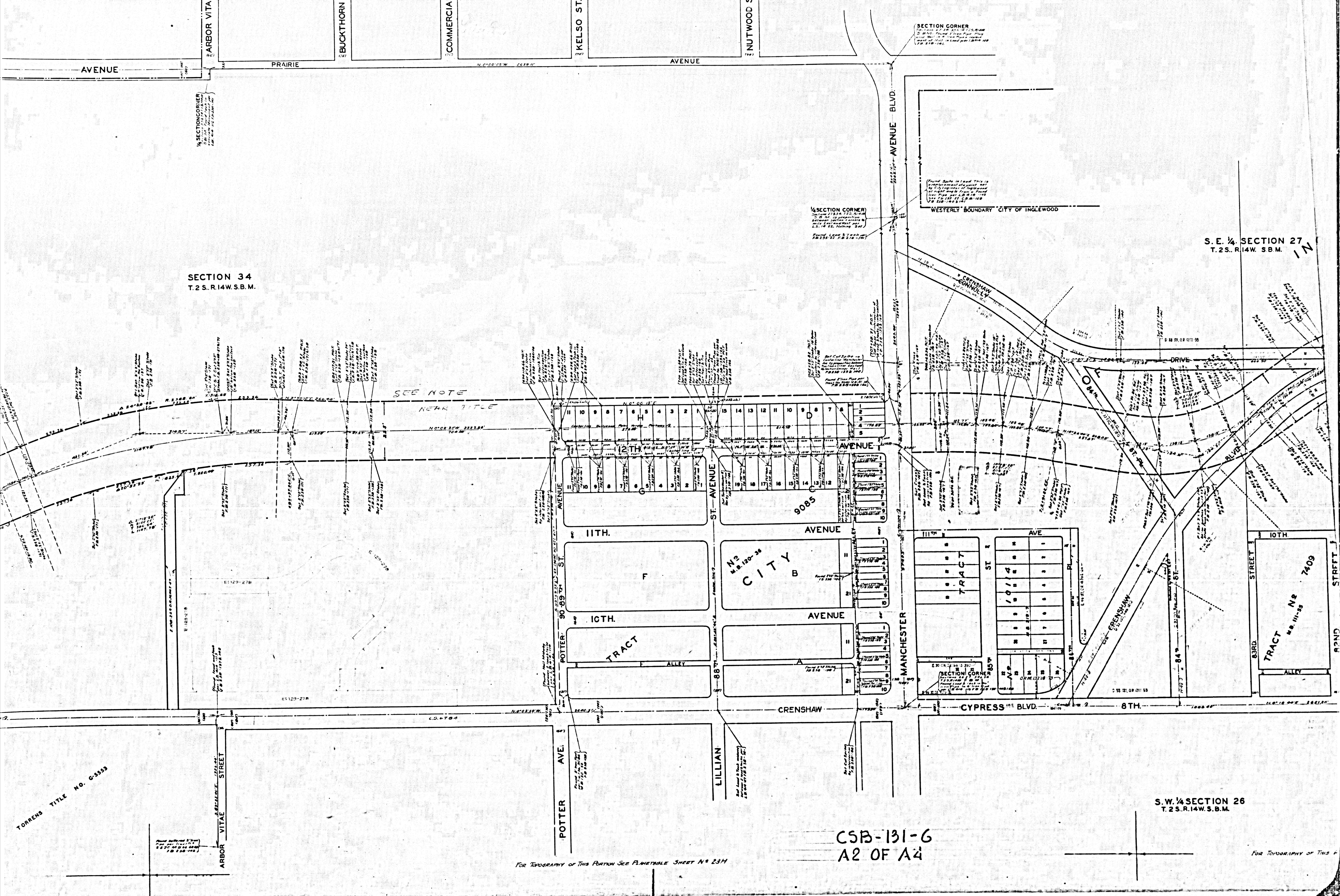
ARBOR VITAE ST.
BUCKTHORN ST.
COMMERCIAL ST.
KELSO ST.
NUTWOOD ST.
AVENUE
PRAIRIE
AVENUE
SECTION CORNER
¼ SECTION CORNER
AVENUE BLVD.
¼ SECTION CORNER
WESTERLY BOUNDARY CITY OF INGLEWOOD
S.E. ¼ SECTION 27
T. 2 S., R. 14 W. S.B.M.
SECTION 34
T. 2 S., R. 14 W. S.B.M.
CRENSHAW
CONNOLLY
DRIVE
SEE NOTE
NEAR TITLE
H
D
AVENUE
12TH
G
C
9085
ST. AVENUE
AVENUE
11TH.
F
No
M.B. 120-36
CITY
B
10TH.
AVENUE
AVENUE
POTTER ST.
TRACT
ALLEY
88TH ST.
A
MANCHESTER
TRACT
ST.
10114
AVE.
111TH
PL.
SECTION CORNER
85TH
CRENSHAW
84TH
ST.
10TH.
STREET
83RD
TRACT
No
7409
M.B. 111-35
ALLEY
82ND
STREET
CRENSHAW
CYPRESS BLVD.
8TH.
POTTER AVE.
LILLIAN
ARBOR VITAE STREET
TORRENS TITLE NO. G-3553
S.W. ¼ SECTION 26
T. 2 S., R. 14 W. S.B.M.

For Topography of This Portion See Planetable Sheet No 23H

CSB-131-6
A2 OF A4

For Topography of This