

CSB-137-2
A3 OF A3

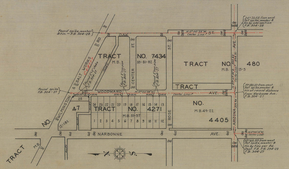

MARGINAL MAP NO. 2
SCALE - 1 IN = 200 FT.

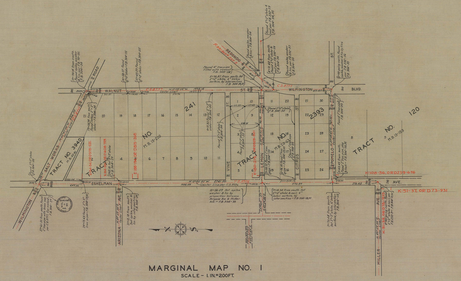

MARGINAL MAP NO. 1
SCALE - 1 IN = 200 FT.

MAP OF
LOMITA STREETS
FROM
MILLER AVENUE (2573.3')
TO
ARIZONA AVENUE (2553.3')

COUNTY SURVEYORS MAP Nº B-137
SHEET 1 OF 2 SHEETS
SCALE: 1 INCH = 100 FT.
ACQUISITION AND IMPROVEMENT DISTRICT 9101
WORK ORDER Nº 4101.

J. E. ROCKHOLD - COUNTY SURVEYOR
SURVEYED - DEC. 1927 - MAR. 1928.

SURVEYED UNDER INSTRUCTIONS OF THE BOARD OF SUPERVISORS PER ORDER DATED OCTOBER 24, 1927.

BEARINGS ARE BASED ON THE BEARING OF MILLER AVE. PER C.S. 8936.

F.B. 304 - 21 - 94

FIELD WORK BY..... R.B. STEELE
OFFICE WORK BY.. W. H. BLACKMER
F.A. WOOD
CHECKED BY..... HUMMIGGINS

B.M. 36

Arizona Ave. changed to C.S. 8936 - 1-8-1927
Miller Ave. " " C.S. 8936 - 1-8-1927
Citrus St. " " 3859 M. 2-8-1926

CSB-137-2
A2 OF A3

CSB-137-2
A1 OF A3