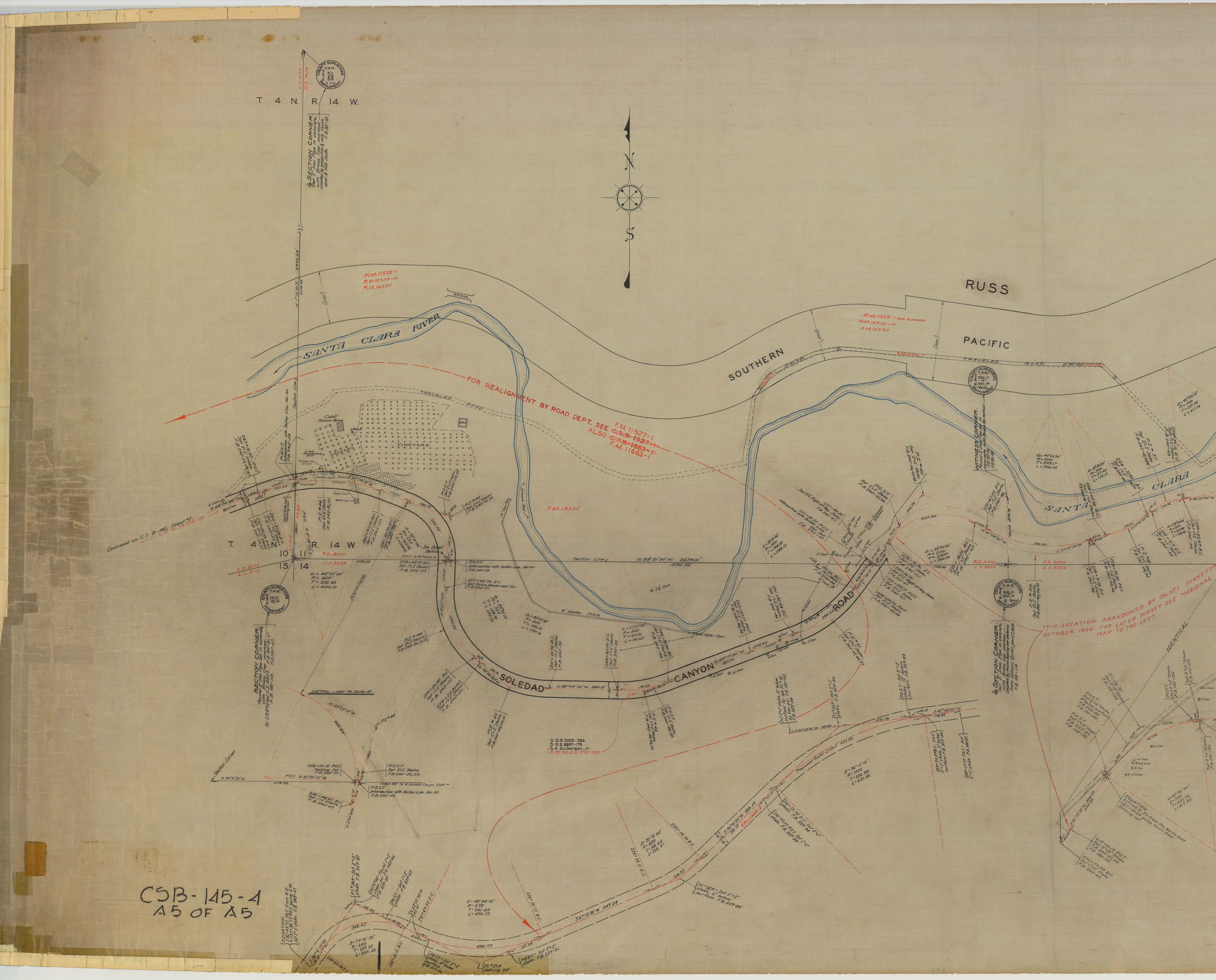
T. 4 N. R. 14 W.
1/4 SECTION CORNER
COUNTY SURVEYOR'S MONUMENT
N
S
RUSS
SOUTHERN PACIFIC
SANTA CLARA RIVER
BRIDGE
F.M. 11529-1
F.M. 18759-10
F.M. 16297
F.M. 11529-1 NEW ALIGNMENT
TRAVELED ROAD
FOR REALIGNMENT BY ROAD DEPT. SEE F.M. 11527-1
ALSO ~~C.S.B. 1527-1~~ ~~C.S.B. 1663-1~~ F.M. 11663-1
VINEYARD
Cahill
BARN
WITNESS CORNER
SANTA CLARA
F.M. 18555
T. 4 N. R. 14 W.
10 11
15 14
Section Line N. 89°31'30" W. 2674.01
F.D. 9054
C.S. 8823
Continued on C.S. B-145 Sheet 3
SECTION CORNER
4" Water Ditch
SOLEDAD CANYON ROAD
N. 88°44'30" W. 260.19
DETAIL - NOT TO SCALE
Section Corner
THIS LOCATION ABANDONED BY COUNTY SURVEYOR OCTOBER 1934. FOR LATER SURVEY SEE MARGINAL MAP TO THE LEFT.
1/4 SECTION CORNER
IDENTICAL
D: O.R. 2400-284
D: O.R. 8897-176
S.A. Guiberson Jr.
Proposed Center Line
EQUATION

CSB-145-4
A5 OF A5

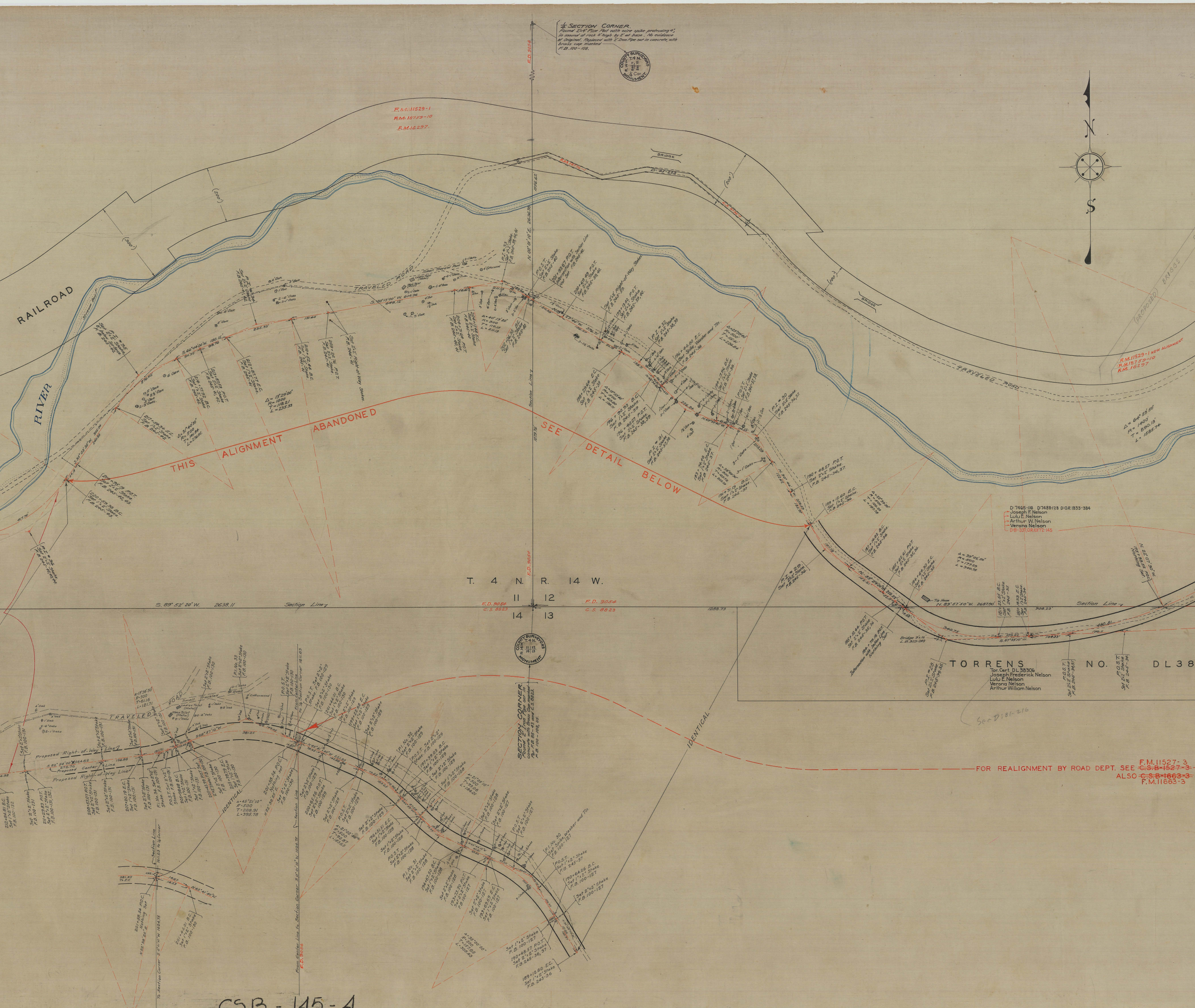
¼ SECTION CORNER.
Found 2"x4" Pine Post with wire spike protruding 4", in mound of rock 8" high by 2' at base. No evidence of Original. Replaced with 2" Iron Pipe set in concrete, with brass cap marked
F.B. 100-108.
COUNTY SURVEYORS MONUMENT
T.4 N.
R. 14 W.
SEC. 11
SEC. 12
¼ Cor.
F.D. 9054
F.M. 11529-1
F.M. 18753-10
F.M. 12297
BRIDGE
N
S
RAILROAD
RIVER
TRAVELED ROAD
THIS ALIGNMENT ABANDONED SEE DETAIL BELOW
(PROPOSED) BRIDGE
F.M. 11529-1 NEW ALIGNMENT
F.M. 18753-10
F.M. 12297
Δ = 64°53'50"
T = 1400
L = 1585.74
D: 7465-116 D: 7488-128 D: O.R. 1833-384
Joseph F. Nelson
Lulu E. Nelson
Arthur W. Nelson
Verona Nelson
D: 81-207, O.R. 10172-145
Δ = 39°02'50"
R = 500
T = 177.29
L = 340.75
N. 22°07'30" W.
175+33.52 P.O.C.
Nothing Set.
T. 4 N. R. 14 W.
11
12
14
13
S. 89°52'20" W. 2638.11
Section Line
F.D. 9054
C.S. 8823
N. 89°57'50" W. 2687.90'
908.23'
480.81
709.22
144.33'
190.11
S. 87°33'10" W.
TORRENS NO. DL38
Tor. Cert. DL 38306
Joseph Frederick Nelson
Lulu E. Nelson
Verona Nelson
Arthur William Nelson
See D: 81-216
SECTION CORNER
IDENTICAL
Proposed Right-of-Way Line
Proposed Center Line
TRAVELED ROAD
FOR REALIGNMENT BY ROAD DEPT. SEE ~~C.S.B-1527-3~~ F.M. 11527-3
ALSO ~~C.S.B-1663-3~~ F.M. 11663-3

CSB - 145 - 4
A4 OF A5

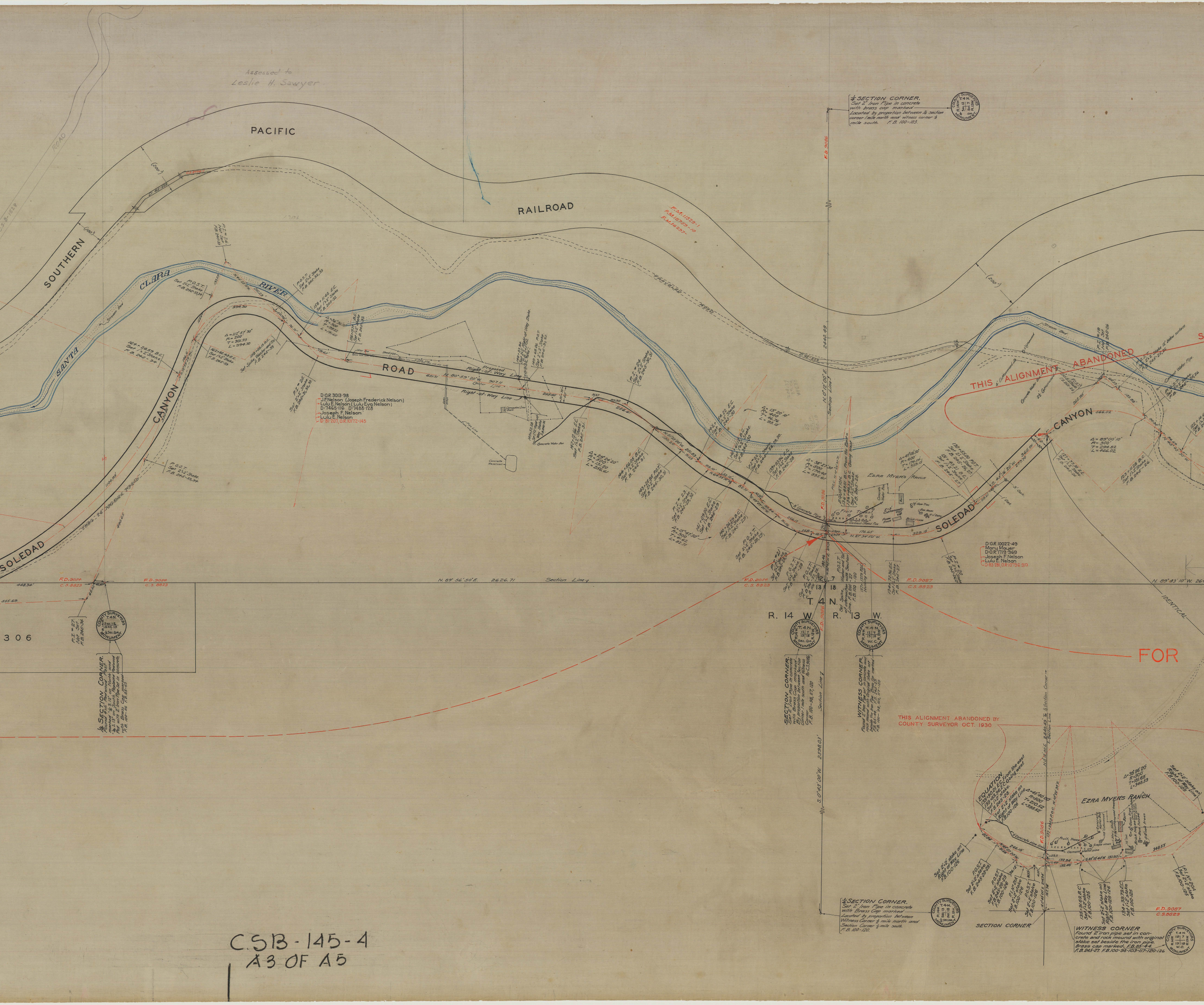
Assessed to
Leslie H. Sawyer
ROAD
SOUTHERN
PACIFIC
RAILROAD
SANTA
CLARA
RIVER
SOLEDAD
CANYON
ROAD
SOLEDAD
CANYON
(200')
(100')
F.M.11528-1
F.M.12563-10
F.M.14297
F.D. 9086
Proposed Right-of-Way Line
Center Line
Right-of-Way Line
N. 80° 53' 20" W.
Wier Box
Stand pipe
Pipe Line
Concrete Water Box
Concrete Reservoir
D:O.R. 3013-98
J.F. Nelson (Joseph Frederick Nelson)
Lulu E. Nelson (Lulu Eva Nelson)
D:7465-116 D:7488-128
Joseph F. Nelson
Lulu E. Nelson
D:81-207, O.R.10172-145
P.I. # 25
Set 2"x2" Stake
F.B. 245-31, 32, 33.
¼ SECTION CORNER.
Set 2" Iron Pipe in concrete
with brass cap marked
Located by proportion between ¼ section
corner 1 mile north and witness corner ½
mile south. F.B. 100-103.
COUNTY SURVEYORS MONUMENT
T.4N. R.14W. R.13W. Sec. 12 Sec. 7 ¼ cor.
N. 0° 12' 00" E.
2640.49
Section Line
EZRA MYERS RANCH
THIS ALIGNMENT ABANDONED
D:O.R. 10022-49
Mary Mayer
D:O.R. 1719-369
Joseph F. Nelson
Lulu E. Nelson
D:83-281, O.R.10736-319
3' Oak.
1' Oak.
P.I. # 20
Set 2"x2" Stake
N. 89° 56' 50" E. 2626.71 Section Line
N. 89° 43' 10" W.
F.D. 9054
C.S. 8823
F.D. 9087
C.S. 8823
12 7
13 18
T. 4 N.
R. 14 W.
R. 13 W.
IDENTICAL
FOR
306
P.I. # 27.
Not Set.
F.B. 245-34
COUNTY SURVEYORS MONUMENT
T.4N. R.14W. Sec. 12 Sec. 13 ¼ Sec. Cor.
¼ SECTION CORNER.
Found 4"x6" Redwood Post
marked "¼ S. 12" on North and
"¼ S. 13" on South. Replaced Redwood
Post with 2" Iron Pipe Set in concrete
with Brass Cap marked
F.B. 100-116 F.B. 85-43
COUNTY SURVEYORS MONUMENT
T.4N. R.14W. R.13W. 12 7 13 18 Sec. Cor.
SECTION CORNER.
Set 2" Iron Pipe in concrete
with Brass Cap marked
By proportion between Section
Corner 1 mile south and Witness
Corner Per C.S. 9086
F.B. 100-98, 117, 120
Section Line
S. 0° 43' 00" W. 2598.03'
COUNTY SURVEYORS MONUMENT
T.4N. R.14W. R.13W. 12 7 13 18 W.C.
WITNESS CORNER.
Found 2" Iron Pipe set in concrete and
rock mound with Original stake set
beside the Iron Pipe. Brass Cap marked
F.B. 85-44. F.B. 245-27.
F.B. 100-98, 103, 117-120
Set Spike, Washer at intersection with Section Line. F.B. 245-27
F.B. 100-120
THIS ALIGNMENT ABANDONED BY
COUNTY SURVEYOR OCT. 1930
EQUATION
EZRA MYERS RANCH
Cement stand pipe
S. 85° 12' 40" W. 151.90'
348.53
266.18'
Set 2"x2" stake on Right of Way Line F.B. 100-126
P.O.S.T. Set 2"x2" stake F.B. 245-28-29.
P.O.S.T. Set 2"x2" stake F.B. 245-28-29 F.B. 100-126
P.I. No 21A Set 2"x2" stake F.B. 100-126
P.O.S.T. Set 2"x2" stake F.B. 100-126
N. 0° 43' 00" E. 214.34'
167.74'
135+91.69 B.C. Set 1"x2" stake F.B. 100-125
Set 2"x2" stake on Right of Way Line F.B. 100-125-126
134+39.79 E.C. Set 1"x2" stake F.B. 100-125
P.I. No 20A Set 2"x2" stake F.B. 100-125
¼ SECTION CORNER.
Set 2" Iron Pipe in concrete
with Brass Cap marked
Located by proportion between
Witness Corner ½ mile north and
Section Corner ½ mile south.
F.B. 100-120.
COUNTY SURVEYORS MONUMENT
T.4N. R.14W. R.13W. Sec. 13 Sec. 18 ¼ Sec. Cor.
SECTION CORNER
WITNESS CORNER
Found 2" iron pipe set in con-
crete and rock mound with original
stake set beside the iron pipe.
Brass cap marked. F.B. 85-44.
F.B. 245-27. F.B. 100-98-103-117-120-126
COUNTY SURVEYORS MONUMENT
T.4N. R.14W. R.13W. 12 7 13 18 W.C.
F.D. 9087
C.S. 8823

C.S.B-145-4
A3 OF A5

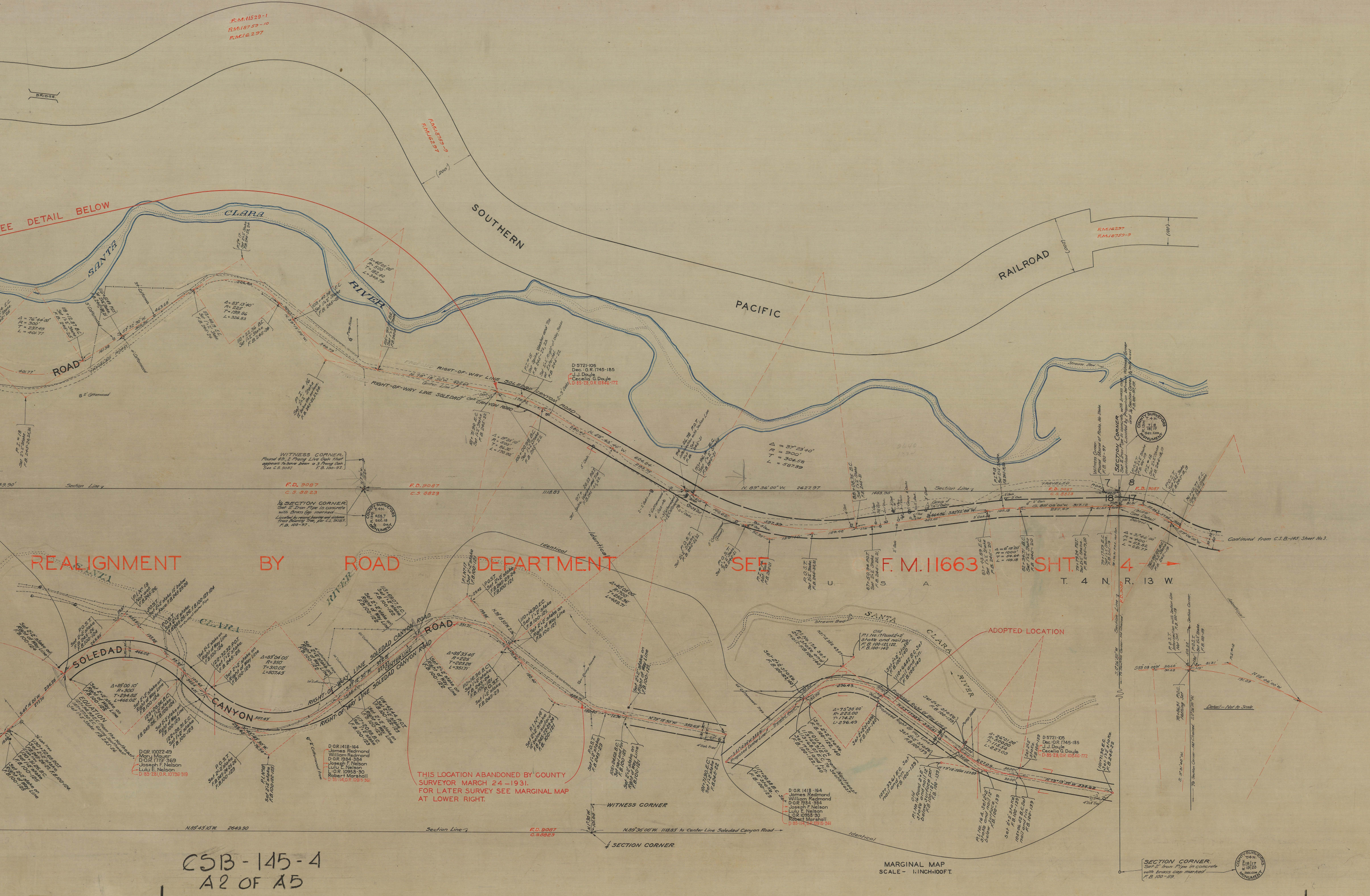
F.M. 11529-1
F.M. 18752-10
F.M. 16297
BRIDGE
SOUTHERN PACIFIC RAILROAD
SANTA CLARA RIVER
SEE DETAIL BELOW
ROAD
RIGHT-OF-WAY LINE SOLEDAD CANYON ROAD
D: 5721-105
Dec. O.R. 1745-185
J.J. Doyle
Cecelia G. Doyle
WITNESS CORNER.
Found 4ft., 2 Prong Live Oak that appears to have been a 3 Prong Oak
See C.S. 9087 F.B. 100-97.
F.D. 9087
C.S. 8823
1/4 SECTION CORNER.
Set 2" Iron Pipe in concrete with Brass Cap marked
Located by record bearing and distance from Bearing Tree, per C.S. 9087.
F.B. 100-97.
Section Line
N. 89° 36' 00" W.
Continued from C.S.B-145 Sheet No. 3
REALIGNMENT BY ROAD DEPARTMENT SEE F.M. 11663 SHT. 4
U. S. A.
T. 4 N. R. 13 W.
SOLEDAD CANYON ROAD
Identical
ADOPTED LOCATION
D: O.R. 1418-164
James Redmond
William Redmond
D: O.R. 1984-384
Joseph F. Nelson
Lulu E. Nelson
L: O.R. 10958-30
Robert Marshall
THIS LOCATION ABANDONED BY COUNTY SURVEYOR MARCH 24-1931.
FOR LATER SURVEY SEE MARGINAL MAP AT LOWER RIGHT.
WITNESS CORNER
N. 89° 36' 00" W. 1118.83' to Center Line Soledad Canyon Road
1/4 SECTION CORNER.
MARGINAL MAP
SCALE - 1 INCH = 100 FT.
Detail - Not to Scale
SECTION CORNER.
Set 2" Iron Pipe in concrete with brass cap marked
F.B. 100-119.
N
S

CSB-145-4
A2 OF A5

MAP OF

SOLEDAD CANYON ROAD

FROM

CORY AVENUE

TO

N.E. 1/4 OF SECTION 18, T.4 N., R.14 W.

COUNTY SURVEYORS MAP № B-145.

SHEET 4 OF 7 SHEETS.

SCALE - 1 INCH = 100 FT.

J.E. ROCKHOLD - COUNTY SURVEYOR.
SURVEYED NOV. 1926 TO MAR. 1929.

WORK ORDER NO. 325.

SURVEYED UNDER INSTRUCTIONS OF THE BOARD OF SUPERVISORS PER ORDER DATED APRIL 28, 1924.
BEARINGS ARE BASED ON SOLAR OBSERVATION PER F.B. 244-79.

F.B. 100, 1-133. F.B. 244, 1-121. F.B. 245, 1-140.
L.B. 310, 1-319. L.B. 312, 1-343. L.B. 329, 1-316
L.B. 362, 1-310. F.B. 85, 28-82. L.B. 365, 1-351.

FIELD WORK BY	J.H. OTT. C.E. BRUNTY.
OFFICE WORK BY	A. FRIETAG. J.D. PRICE.
CHECKED BY	D.M. FINLEY.

~~Sht. 16~~
I.M. 79

FOR PROFILE SEE C.S. B-365, SHT. 3

CSB-145-4
A1 OF A5