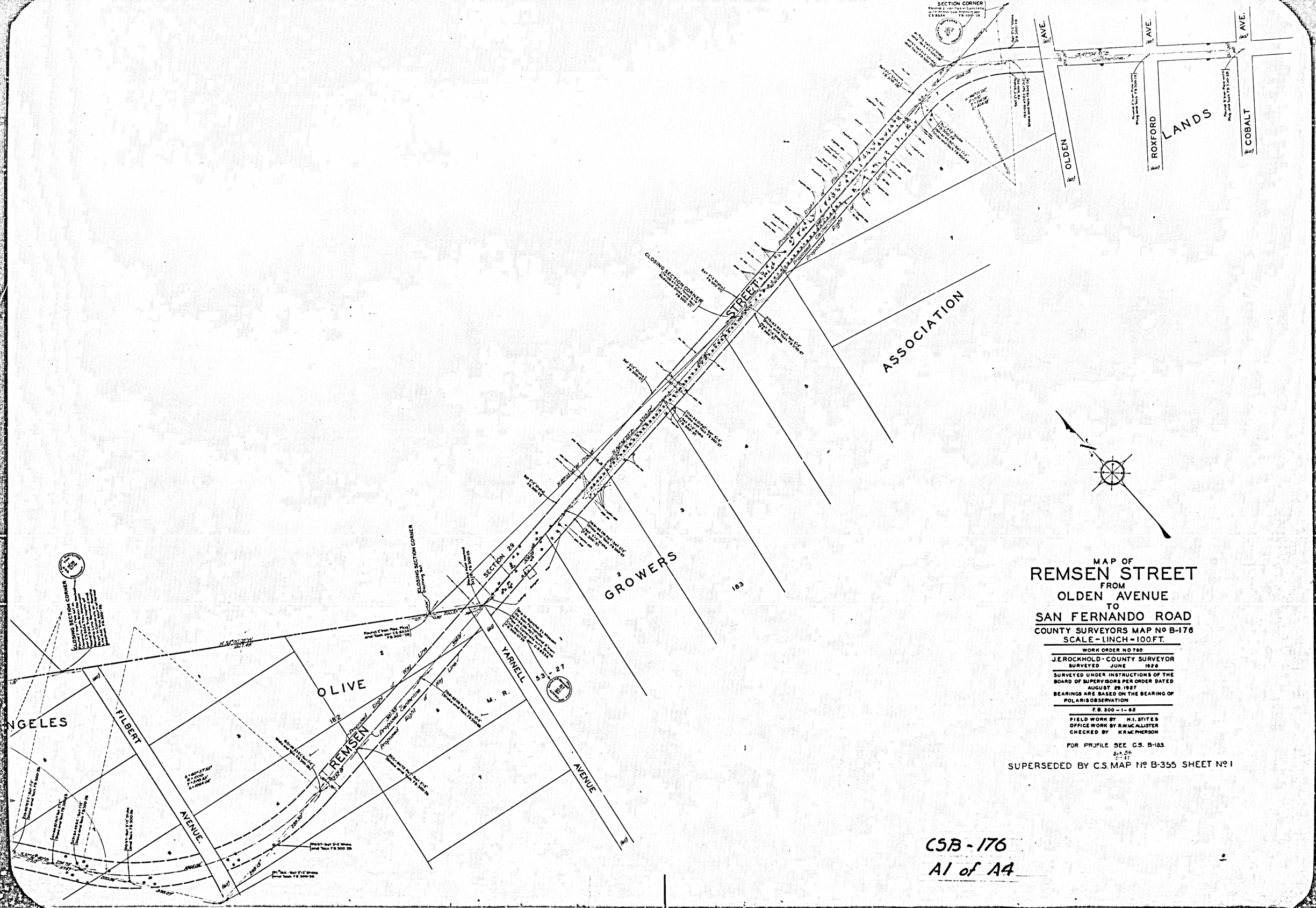

MAP OF
REMSEN STREET
FROM
OLDEN AVENUE
TO
SAN FERNANDO ROAD

COUNTY SURVEYORS MAP No B-176
SCALE - 1 INCH = 100 FT.

WORK ORDER NO 760

J.E. ROCKHOLD - COUNTY SURVEYOR
SURVEYED JUNE 1928

SURVEYED UNDER INSTRUCTIONS OF THE BOARD OF SUPERVISORS PER ORDER DATED AUGUST 29, 1927
BEARINGS ARE BASED ON THE BEARING OF POLARIS OBSERVATION

F.B. 300 - 1 - 62

FIELD WORK BY H.I. STITES
OFFICE WORK BY R.W. McALLISTER
CHECKED BY K.R. McPHERSON

FOR PROFILE SEE C.S. B-183.

SUPERSEDED BY C.S. MAP No B-355 SHEET No 1

CSB - 176
A1 of A4

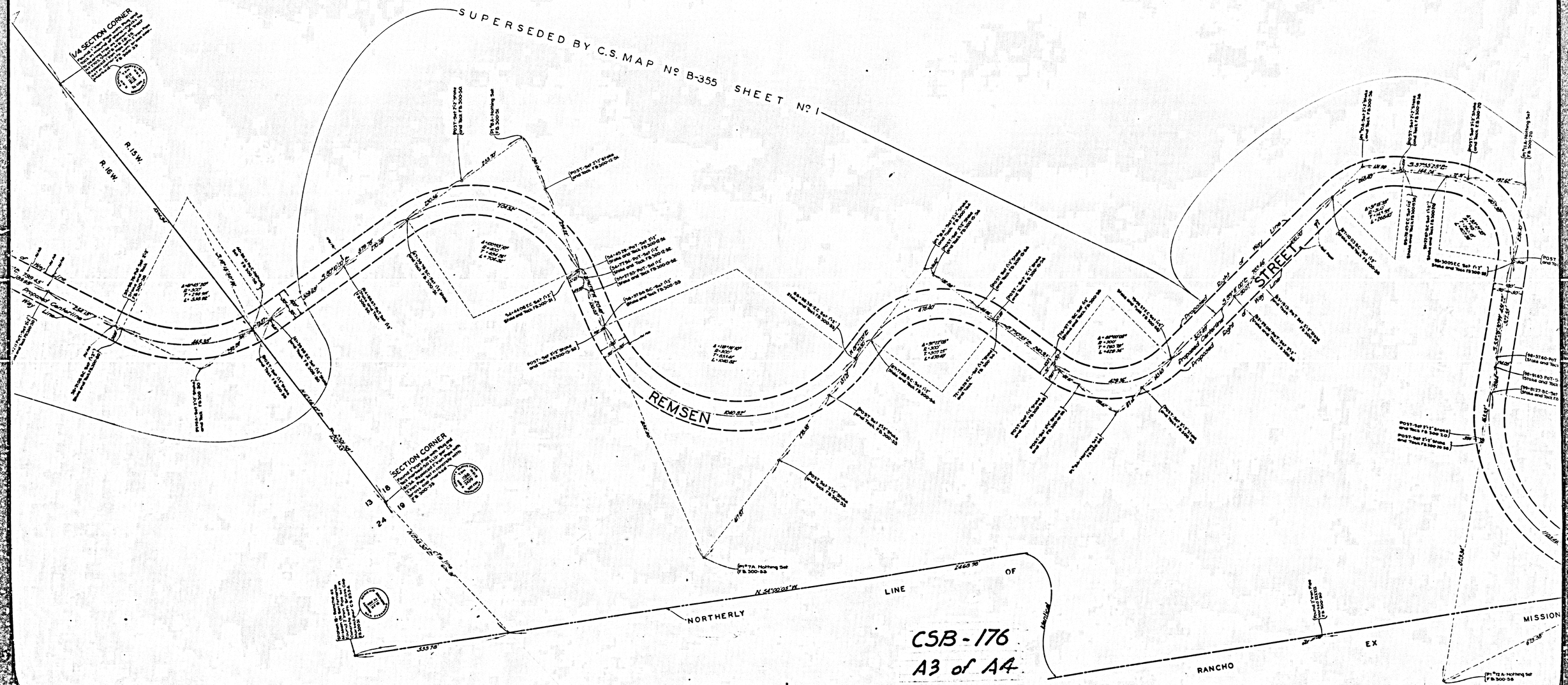
SUPERSEDED BY C.S. MAP Nº B-355 SHEET Nº 1
1/4 SECTION CORNER
R.15W.
R.16W.
REMSEN
STREET
SECTION CORNER
NORTHERLY LINE OF RANCHO EX MISSION
CSB-176
A3 of A4

FOR PROFILE SEE C.S. B-183.
SUPERSEDED BY C.S. MAP No. B-355 SHEET No. 1
TRACT
NO.
2703
M.B. 28-20-26
SAN FERNANDO ROAD
REMSEN
EASTERLY LINE RANCHO SAN FRANCISCO
SOUTHERLY LINE RANCHO SAN FRANCISCO
STREET
SECTION CORNER
1/4 SECTION CORNER
R.15W.
R.16W.

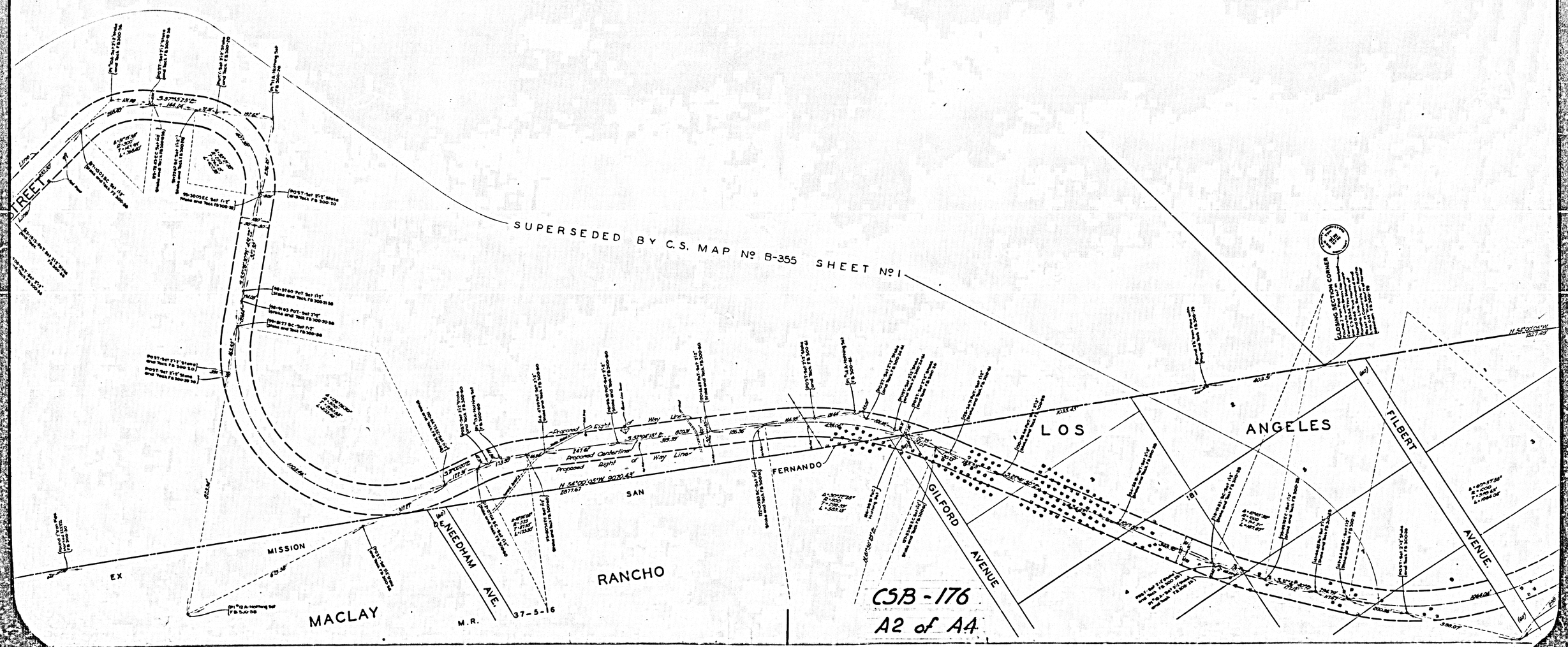
SUPERSEDED BY C.S. MAP Nº B-355 SHEET Nº 1
STREET
MISSION
EX
MACLAY
RANCHO
SAN
FERNANDO
DE NEEDHAM AVE.
GILFORD AVENUE
LOS
ANGELES
FILBERT
AVENUE
M.R.
37-5-16
CLOSING SECTION CORNER
Proposed Right of Way Line
Proposed Centerline
CSB-176
A2 of A4