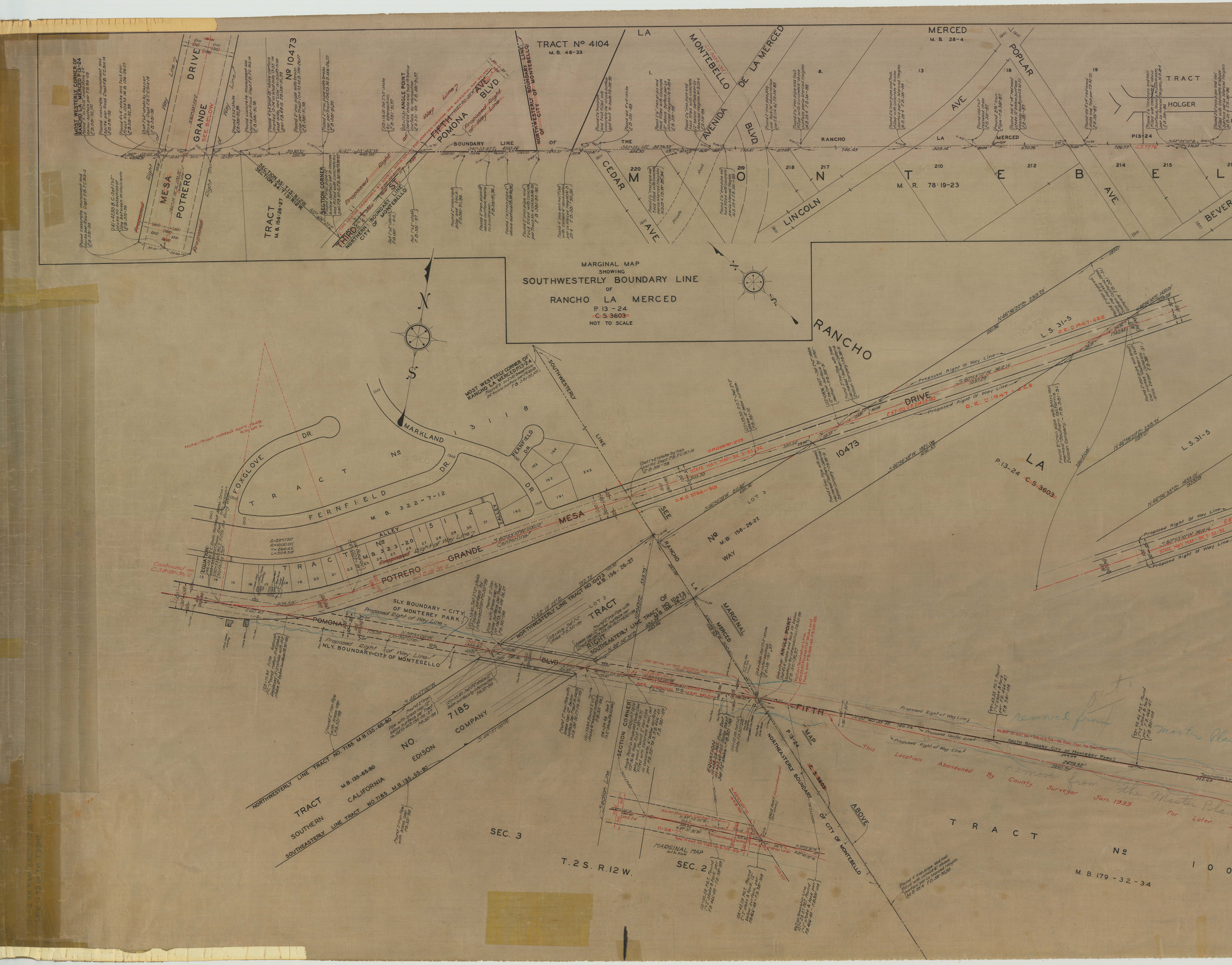
MARGINAL MAP
SHOWING
SOUTHWESTERLY BOUNDARY LINE
OF
RANCHO LA MERCED
P 13-24
~~C.S. 3603~~
NOT TO SCALE
TRACT Nº 4104
M.B. 46-33
LA MERCED
M.B. 28-4
MONTEBELLO
AVENIDA DE LA MERCED
BLVD
POPLAR AVE
TRACT
HOLGER
RANCHO LA MERCED
P13-24
M O N T E B E L
M.R. 78:19-23
CEDAR AVE
LINCOLN AVE
BEVER
MESA POTRERO
GRANDE DRIVE
SEE BELOW
Proposed Right of Way Line
Nº 10473
TRACT M.B. 156-26-27
SECTION CORNER
SECTION 35, T.1S, R.12W.
SECTION 34, T.1S, R.12W.
THIRD ST.
FIFTH POMONA AVE. BLVD.
ANGLE POINT
NORTHERN BOUNDARY LINE CITY OF MONTEBELLO
NORTHWESTERLY BOUNDARY LINE OF CITY OF MONTEBELLO
BOUNDARY LINE
MOST WESTERLY CORNER OF RANCHO LA MERCED P13-24
N
S
MOST WESTERLY CORNER OF RANCHO LA MERCED P13-24
SOUTHWESTERLY LINE
RANCHO
LA
P 13-24
~~C.S. 3603~~
L.S. 31-5
DRIVE
10473
Proposed Right of Way Line
STATE HWY MAP BK 5-51-52
Note:-Tract added April, 1948
MARKLAND
TRACT Nº 13118
FOXGLOVE DR.
FERNFIELD DR.
M.B. 322-7-12
ALLEY
TRACT Nº 15132
M.B. 323-20
POTRERO GRANDE MESA
Centerline
SEE RANCHO LA MERCED MARGINAL MAP
Nº M.B. 156-26-27
WAY
LOT 3
LOT 2
TRACT
RIGHT
NORTHWESTERLY LINE TRACT NO. 10473 M.B. 156-26-27
SOUTHEASTERLY LINE TRACT NO. 10473 M.B. 156-26-27
SLY. BOUNDARY - CITY OF MONTEREY PARK
NLY. BOUNDARY - CITY OF MONTEBELLO
POMONA BLVD
Proposed Right of Way Line
Continued on C.S. 8181-Sh. 1
EQUATION
ANGLE POINT
FIFTH
MAP
NORTHEASTERLY BOUNDARY OF CITY OF MONTEBELLO
ABOVE
P13-24
C.S. 3603
Proposed Centerline
Proposed Right of Way Line
SOUTH BOUNDARY CITY OF MONTEREY PARK
This Location Abandoned By County Surveyor Jan. 1933
For Later
Removed from Master Plan
removed from the Master Plan
Township Line
NORTHWESTERLY LINE TRACT NO. 7185 M.B. 135-65-80
TRACT M.B. 135-65-80 NO. 7185
SOUTHERN CALIFORNIA EDISON COMPANY
SOUTHEASTERLY LINE TRACT NO. 7185 M.B. 135-65-80
SECTION CORNER
Section Line
MARGINAL MAP
not to scale
SEC. 3
SEC. 2
T.2 S. R.12 W.
TRACT Nº 100
M.B. 179-32-34

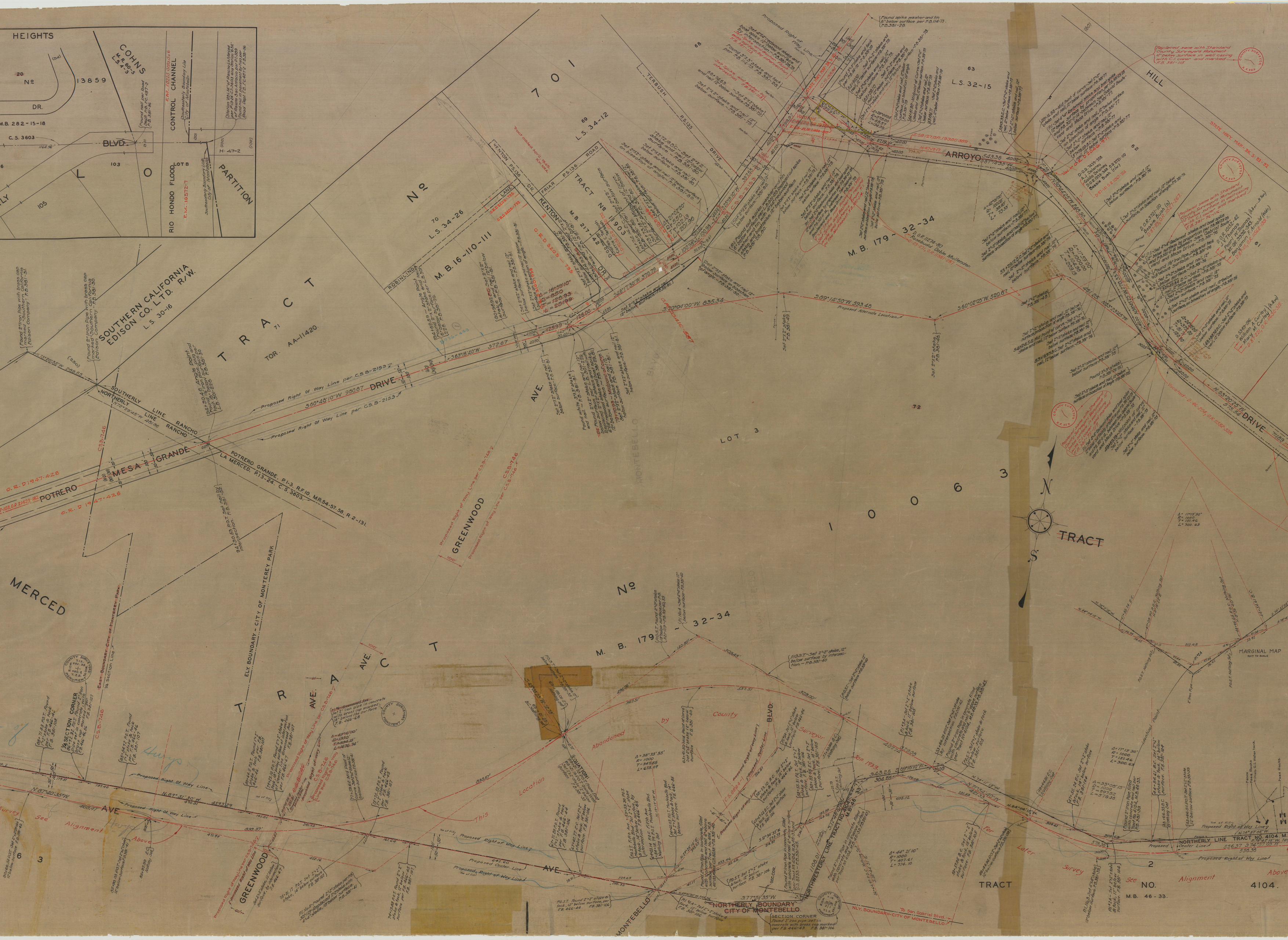
HEIGHTS
Nº 13859
DR.
M.B. 282-15-18
C.S. 3603
BLVD.
COHNS
CONTROL CHANNEL
RIO HONDO FLOOD
LOT 8
PARTITION
H-47-2
105
103
SOUTHERN CALIFORNIA EDISON CO. LTD. R/W.
L.S. 30-16
TRACT Nº 701
71
TOR. AA-11420
70
L.S. 34-26
M.B. 16-110-111
69
L.S. 34-12
KENTON
FRIAR
ROAD
LANE
DR.
TRACT Nº 11903
M.B. 217-42
TERBUSH
DRIVE
68
Proposed Right of Way Line
63
L.S. 32-15
HILL
ARROYO
62
STATE HWY. MAP 35-5-91-92
M.B. 179-32-34
72
LOT 3
S.60°48'10"W. 950.87
DRIVE
Proposed Right of Way Line per C.S.B-2153
SOUTHERLY LINE RANCHO
NORTHERLY LINE RANCHO
POTRERO
MESA GRANDE
POTRERO GRANDE P.1-3 R.F.10 M.R.54-57-58 R.2-131
LA MERCED P.13-24 C.S.3603
C.R.D. 1947-426
AVE.
GREENWOOD
C.S.B-746
Proposed Right of Way Line per C.S.B-746
S.89°14'50"W. 593.48
Proposed Alternate Location
S.60°02'05"W. 520.67
TRACT Nº 10063
M.B. 179-32-34
N
S
TRACT
MERCED
ELY BOUNDARY - CITY OF MONTEREY PARK
East Boundary City of Monterey Park
¼ Section Line
¼ SECTION CORNER
AVE.
TRACT
This Location Abandoned by County Surveyor Jan 1953
BLVD.
AVE.
Proposed Right of Way Line
Proposed Center Line
GREENWOOD
MONTEBELLO
NORTHERLY BOUNDARY CITY OF MONTEBELLO
SECTION CORNER
NLY. BOUNDARY CITY OF MONTEBELLO
To San Gabriel Blvd.
NORTHWESTERLY LINE TRACT NO. 4104
NORTHERLY LINE TRACT NO. 4104
Proposed Right of Way Line
For Later Survey See Alignment Above
TRACT NO. 4104.
M.B. 46-33.
See Alignment Above
Survey
MARGINAL MAP
NOT TO SCALE
EQUATION
2
6 3

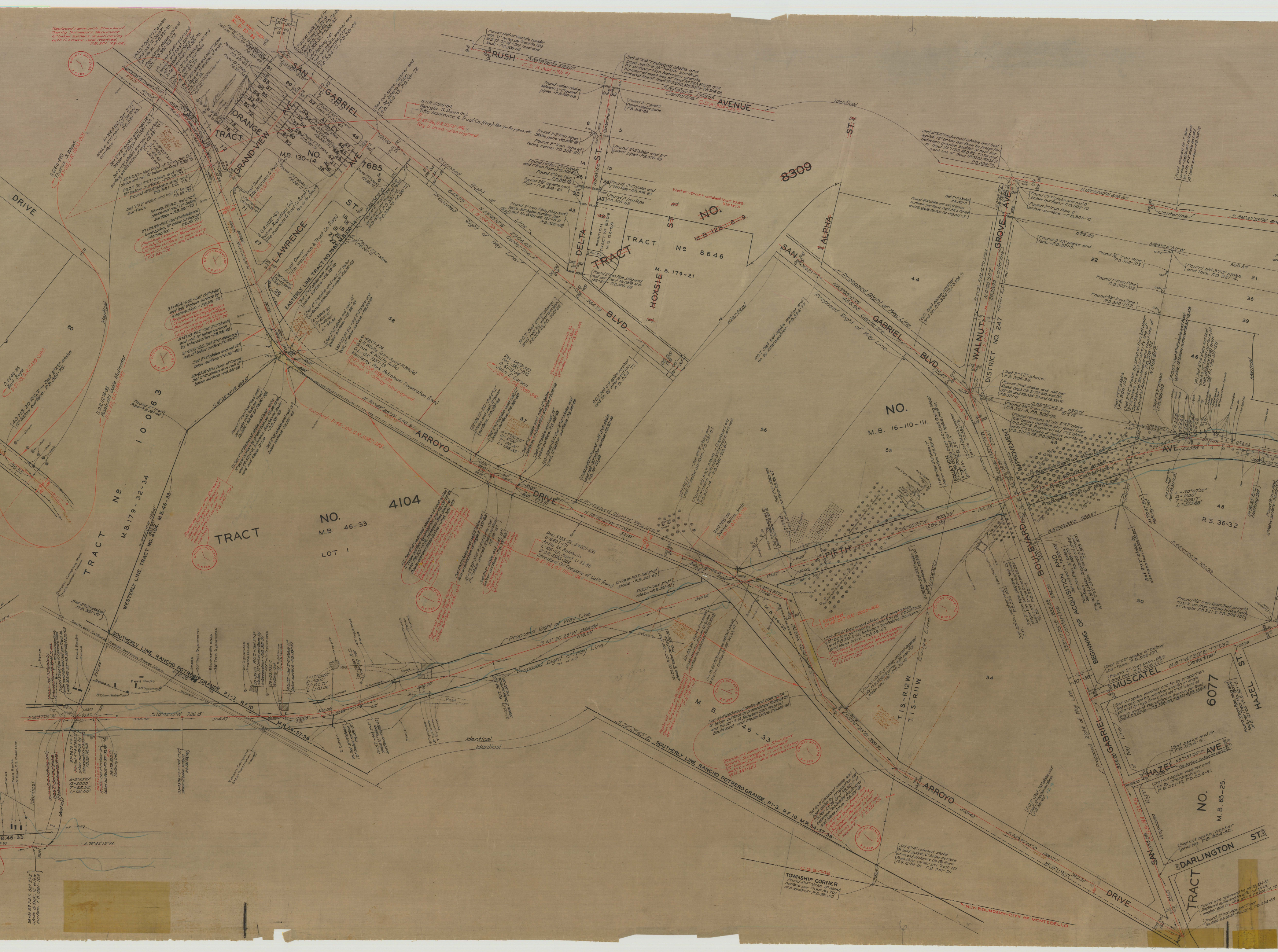

RUSH
SAN GABRIEL AVENUE
Centerline
Identical
ORANGE
GRAND VIEW AVE.
TRACT NO. 7685
M.B. 130-14
ALLEY
LAWRENCE ST.
EASTERLY LINE TRACT NO. 7685
Proposed Right of Way Line
DELTA ST.
TRACT No 8646
M.B. 179-21
TRACT NO. 8309
M.B. 122-8-9
HOXSIE ST.
ALPHA ST.
SAN GABRIEL BLVD.
WALNUT GROVE AVE.
DISTRICT NO 247
NO.
M.B. 16-110-111
DRIVE
TRACT No 10063
M.B. 179-32-34
WESTERLY LINE TRACT NO. 4104 M.B. 46-33
TRACT NO. 4104
M.B. 46-33.
LOT 1
ARROYO DRIVE
FIFTH
IMPROVEMENT
BOULEVARD
BEGINNING OF ACQUISITION AND
AVE.
R.S. 36-32
SOUTHERLY LINE RANCHO POTRERO GRANDE P1-3 RF 10
M.R. 54-57-58
SOUTHERLY LINE RANCHO POTRERO GRANDE P1-3 RF 10, M.R. 54-57-58
M.B. 46-33
T1S-R12W
T1S-R11W
MUSCATEL
HAZEL ST.
HAZEL AVE.
TRACT NO. 6077
M.B. 65-25
DARLINGTON ST.
SAN GABRIEL
TOWNSHIP CORNER
C.S.B.-746
NLY BOUNDARY CITY OF MONTEBELLO

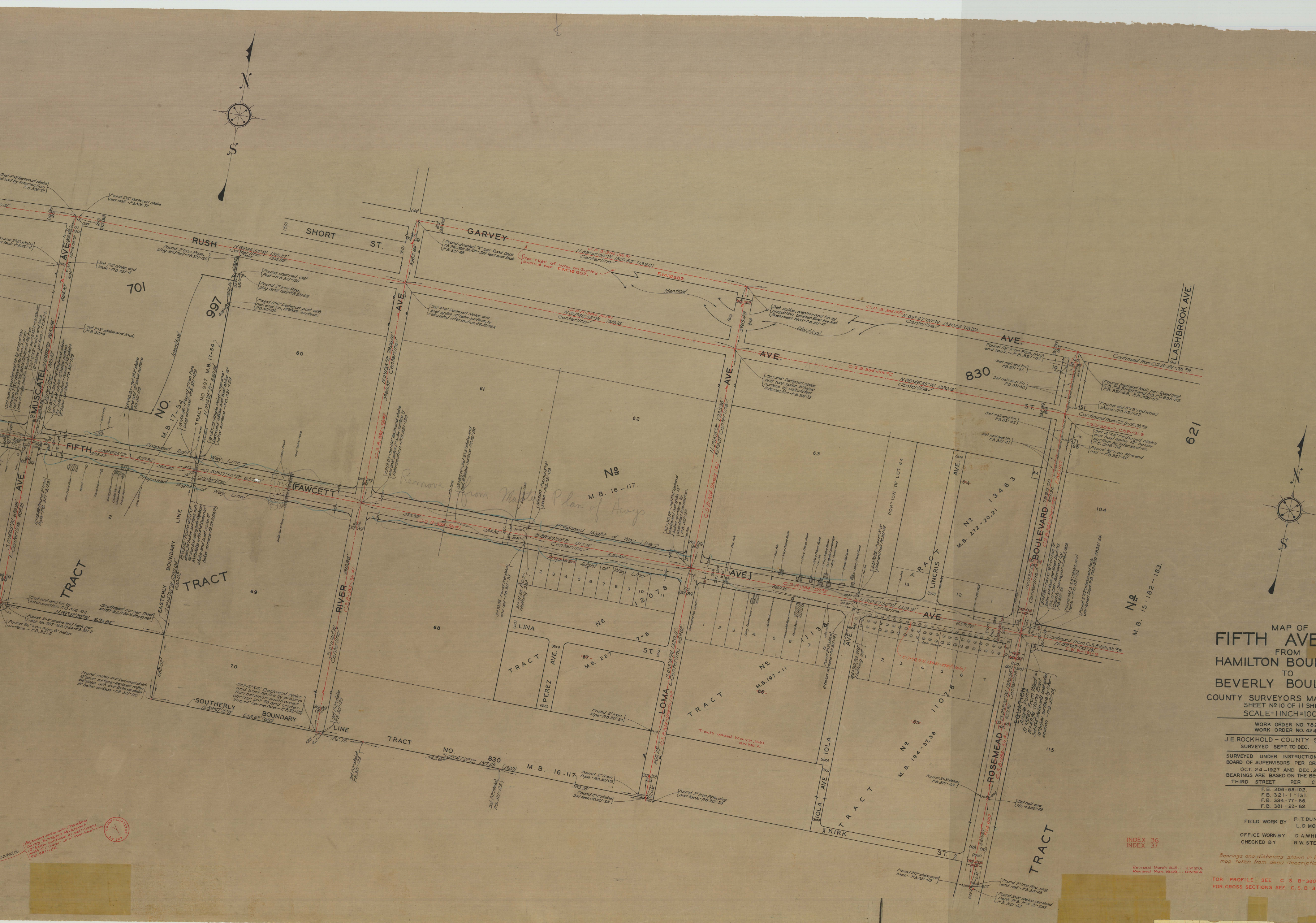
N
S
RUSH
SHORT ST.
GARVEY AVE.
AVE.
ST.
MUSCATEL AVE.
FIFTH (FAWCETT AVE.)
AVE.
RIVER AVE.
LOMA AVE.
IOLA AVE.
KIRK ST.
LINA ST.
PEREZ AVE.
LINCRIS AVE.
ROSEMEAD BOULEVARD
LASHBROOK AVE.
TRACT NO. 997 M.B. 17-54
TRACT NO. 830 M.B. 16-117
TRACT Nº 12078
TRACT Nº 7-8 M.B. 227
TRACT Nº 11113
TRACT Nº 13463 M.B. 272-20,21
TRACT Nº 11078 M.B. 194-37,38
TRACT Nº 15 M.B. 182-183
TRACT Nº M.B. 197-11
701
830
621
60
61
62
63
64
65
66
67
68
69
70
104
115
SOUTHERLY BOUNDARY LINE
EASTERLY BOUNDARY LINE
PORTION OF LOT 64
Proposed Right of Way Line
Centerline
Identical
Remove from Master Plan of Hwys
Tracts added March 1949 R.W.McA.
Continued from C.S. B-191-Sh. 9
Continued from C.S. B-191-Sh. 9
E

MAP OF
# FIFTH AVENUE
FROM
HAMILTON BOULEVARD
TO
BEVERLY BOULEVARD

COUNTY SURVEYORS MAP Nº B-191
SHEET Nº 10 OF 11 SHEETS
SCALE-1 INCH=100 FT.

WORK ORDER NO. 782.
WORK ORDER NO. 4247.

J.E.ROCKHOLD - COUNTY SURVEYOR
SURVEYED SEPT. TO DEC. 1928.

SURVEYED UNDER INSTRUCTIONS OF THE BOARD OF SUPERVISORS PER ORDERS DATED OCT. 24-1927 AND DEC. 27-1928.
BEARINGS ARE BASED ON THE BEARING OF THIRD STREET PER C.S. B-118.

F.B. 306-68-102.
F.B. 321-1-131.
F.B. 334-77-86.
F.B. 381-23-82.

FIELD WORK BY P. T. DUNLAP.
L. D. MOORE.

OFFICE WORK BY D.A.WHITE.
CHECKED BY R.W. STEWART.

Bearings and distances shown in brown on this map taken from deed descriptions.

INDEX 36
INDEX 37

Revised March 1949... R.W. McA.
Revised Nov. 1949... R.W. McA.

FOR PROFILE SEE C. S. B-380 — SHEET 8.
FOR CROSS SECTIONS SEE C. S. B-381-SHEETS 16-18.