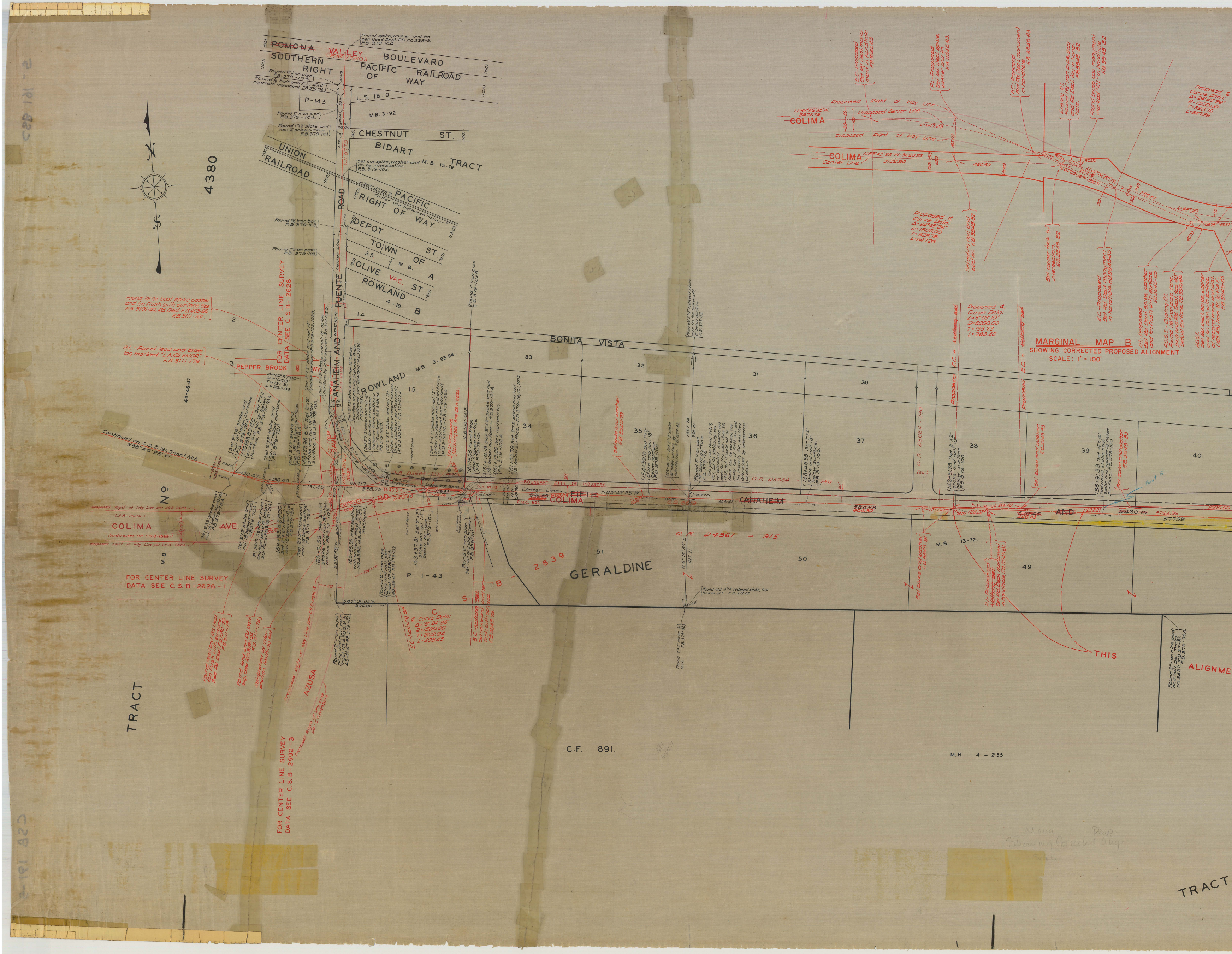

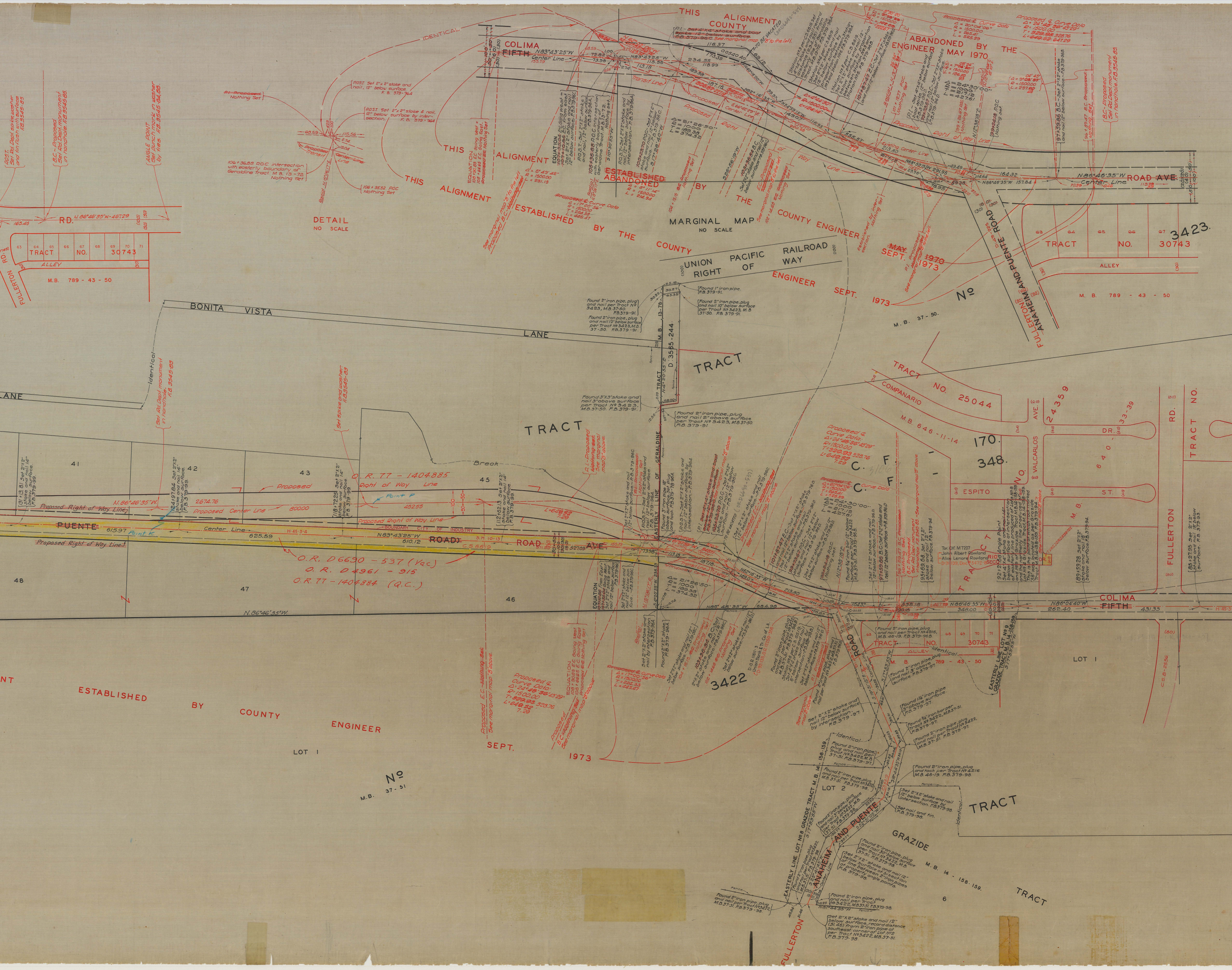

THIS ALIGNMENT ESTABLISHED BY THE COUNTY ENGINEER SEPT. 1973
THIS ALIGNMENT ESTABLISHED ABANDONED BY THE COUNTY ENGINEER MAY SEPT. 1970 1973
THIS ALIGNMENT COUNTY ABANDONED BY THE ENGINEER MAY 1970
MARGINAL MAP
NO SCALE
DETAIL
NO SCALE
IDENTICAL
COLIMA
FIFTH
Center Line
N83°43'25"W
N86°46'35"W
ROAD AVE.
ANAHEIM AND PUENTE ROAD
FULLERTON
RD.
N.86°46'35"W.-467.29
TRACT NO. 30743
ALLEY
M.B. 789 - 43 - 50
3423.
UNION PACIFIC RAILROAD RIGHT OF WAY
Nº
M.B. 37 - 50.
BONITA VISTA
LANE
TRACT
M.B. 13-78
D. 3565-244
EASTERLY LINE OF GERALDINE
TRACT NO. 25044
COMPANARIO
M.B. 646-11-14
C. F. - 170.
C. F. - 348.
ESPITO
ST.
VALCARLOS
AVE.
DR.
24359
640 - 33 - 39
FULLERTON RD.
TRACT NO.
41
42
43
45
Break
Proposed Right of Way Line
Proposed Center Line
O.R. 77 - 1404885
Right of Way Line
Point F
Point K
PUENTE
ROAD
AVE.
Center Line
BOUNDARY CITY OF INDUSTRY
N83°43'25"W
O.R. D6630 - 537 (Vac)
O.R. D4961 - 915
O.R. 77 - 1404884 (Q.C.)
48
47
46
N.86°46'35"W.
ESTABLISHED BY COUNTY ENGINEER SEPT. 1973
LOT 1
Nº
M.B. 37 - 51
3422
EQUATION
Proposed ℄ Curve Data
COLIMA
FIFTH
N86°46'35"W
N86°04'40"W
TRACT NO. 30743
ALLEY
M.B. 789 - 43 - 50
EASTERLY LINE LOT NO. 9 GRAZIDE TRACT M.B. 14-158-159
LOT 1
LOT 2
TRACT
GRAZIDE
M.B. 14 - 158 - 159.
TRACT
6
EASTERLY LINE LOT NO. 8 GRAZIDE TRACT M.B. 14-158-159
ANAHEIM AND PUENTE
FULLERTON
ROAD
Tor. Cf. M 7207
John Albert Rowland
Alice Lenore Rowland

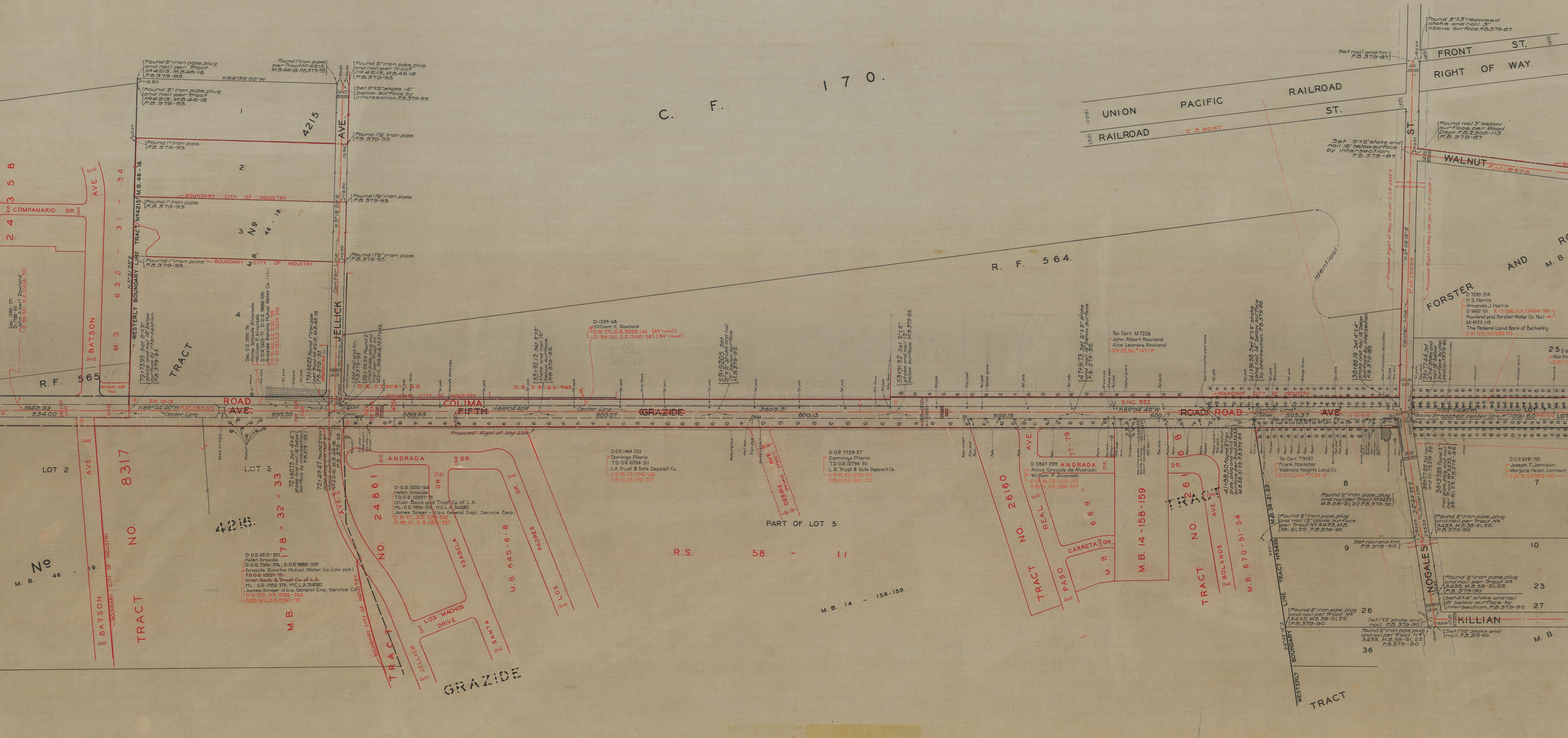
C. F. 170.
UNION PACIFIC RAILROAD
RAILROAD ST.
FRONT ST.
RIGHT OF WAY
WALNUT
ST.
R. F. 564.
R.F. 565
4215
JELLICK AVE.
WESTERLY BOUNDARY LINE TRACT Nº 4215 M.B. 46-18
BOUNDARY CITY OF INDUSTRY
TRACT
BATSON AVE.
COMPANARIO DR.
M. B. 632 - 31 - 34
COLIMA ROAD AVE.
FIFTH
GRAZIDE ROAD
N86°04'40"W
Center Line
Proposed Right of Way Line
ANDRADA DR.
TRACT NO. 24861
YSABELA
PADRES
LOS MACHOS DRIVE
SANTA
JELLICK
GRAZIDE
M.B. 645-6-8
M.B. 178 - 32 - 33
4216
TRACT NO. 8317
LOT 2
LOT 3
M. B. 46 - 19
BATSON
BOUNDARY CITY OF INDUSTRY
R.S. 58 - 11
PART OF LOT 5
M.B. 14 - 158-159.
DESIRE AVE.
TRACT NO. 26160
REAL
PASO
CARRETA DR.
M.B. 14-158-159
TRACT NO. 26
BOLANOS AVE
M.B. 670-51-54
WESTERLY BOUNDARY LINE TRACT Nº 3433
TRACT
NOGALES
KILLIAN
FORSTER AND
Identical
D:1239-68 William Y. Rowland
Tor. Cert. M 7206 John Albert Rowland Alice Leonore Rowland
D:7280-214 H.S. Harris Amanda J. Harris
Rowland and Forster Water Co. No. 1
The Federal Land Bank of Berkeley
D:O.R 1464-252 Domingo Pilario L.A. Trust & Safe Deposit Co.
D:O.R 7738-27 Domingo Pilario L.A. Trust & Safe Deposit Co.
D:5867-299 Anna Grazide de Alvarado William P. Alvarado
Helen Grazide
Union Bank and Trust Co. of L.A.
James Singer d.b.a. General Engr. Service Corp.
Grazide Rancho Mutual Water Co.
Tor. Cert. 79587 Frank Hostetler Valencia Heights Land Co.
Joseph T. Jamison Marjorie Helen Jamison
Found 2" iron pipe, plug and nail per Tract Nº 4215, M.B. 46-18, F.B. 379-93.
Found 1" iron pipe F.B. 379-93.
Found 3"X3" redwood stake and nail 3" above surface F.B. 379-87.
Set nail and tin F.B. 379-87.
Found nail 3" below surface per Road Dept. F.B. 2305-113 F.B. 379-87
Set 2"X2" stake and nail 18" below surface by intersection F.B. 379-87.
Found 2" iron pipe, plug and nail per Tract Nº 3433, M.B. 38-21, 22, F.B. 379-90.
Set 4"X4" stake and nail 18" below surface by intersection F.B. 379-90
8
9
10
23
26
27
36
25
7
1
2
3
4

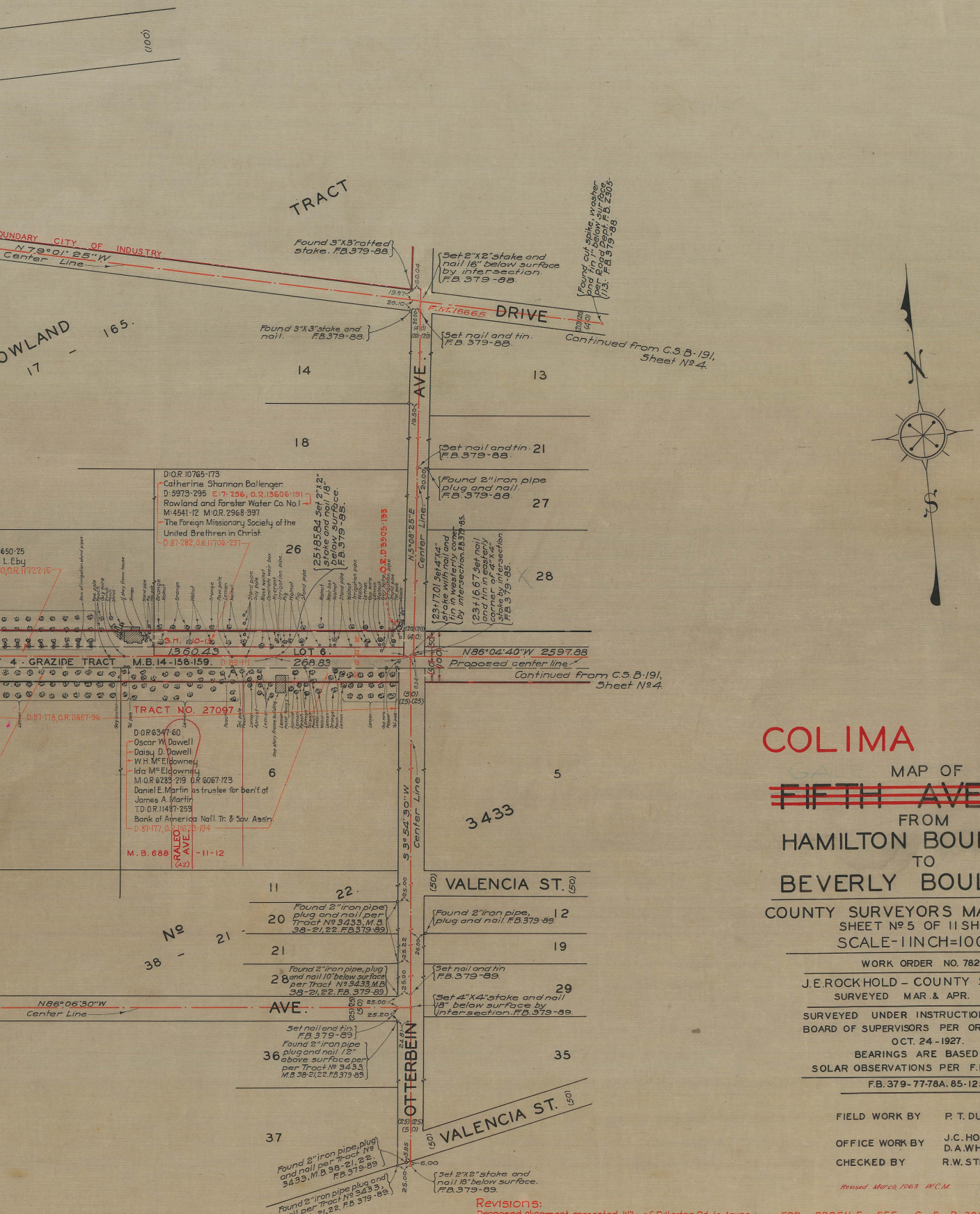
(100)
TRACT
BOUNDARY CITY OF INDUSTRY
N.79°01'25"W
Center Line
Found 3"X3" rotted stake. F.B.379-88.
Set 2"X2" stake and nail 16" below surface by intersection. F.B.379-88.
Found cut spike, washer and tin 1" below surface per Road Dept. F.B. Z305-113. F.B.379-88
F.M.16665
DRIVE
Found 3"X3" stake and nail. F.B.379-88.
Set nail and tin. F.B.379-88.
Continued from C.S.B-191, Sheet No 4.
ROWLAND
165.
17
14
13
AVE.
18
Set nail and tin. F.B.379-88.
21
Found 2" iron pipe plug and nail. F.B.379-88.
27
D:O.R.10765-173
Catherine Shannon Ballenger
D:5973-295 E:7-296, O.R.13606-191
Rowland and Forster Water Co. No.1
M:4541-12 M:O.R.2968-397
The Foreign Missionary Society of the United Brethren in Christ.
D:87-282, O.R.11706-237
650-25
L. Eby
O.R.11722-15
26
25+85.84 Set 2"x2" stake and nail 18" below surface. F.B.379-85.
O.R.D3505-133
N.5°08'25"E
Center Line
23+17.01 Set 4"x4" stake with nail and tin in westerly corner by intersection. F.B.379-85.
23+16.67 Set nail and tin in easterly corner of 4"x4" stake by intersection. F.B.379-85.
28
S.H. 10-13
1360.43
LOT 6.
4 - GRAZIDE TRACT M.B.14-158-159.
D:89-111
268.83
N86°04'40"W 2597.88
Proposed center line
Continued from C.S.B-191, Sheet No 4.
TRACT NO. 27097
D:87-178, O.R.11657-96
D:O.R.6347-60
Oscar W. Dawell
Daisy D. Dawell
W.H. McEldowney
Ida McEldowney
M:O.R.6283-219 O.R.6067-123
Daniel E. Martin as trustee for ben'f. of James A. Martin
T.D:O.R.11487-253
Bank of America Nat'l. Tr. & Sav. Ass'n.
D:87-177, O.R.11628-194
6
5
3433
M.B. 688 -11-12
RALEO AVE.
(42)
S 3°54'30"W
Center Line
VALENCIA ST.
(50)
11
22
Found 2" iron pipe plug and nail per Tract No 3433, M.B. 38-21,22. F.B.379-89.
20
Found 2" iron pipe, plug and nail. F.B.379-89.
12
No
21
38
19
Found 2" iron pipe, plug and nail 10" below surface per Tract No 3433, M.B. 38-21,22. F.B.379-89.
28
Set nail and tin F.B.379-89.
29
N86°06'30"W
Center Line
AVE.
Set 4"X4" stake and nail 18" below surface by intersection. F.B.379-89.
Set nail and tin. F.B.379-89.
Found 2" iron pipe plug and nail 12" above surface per per Tract No 3433, M.B.38-21,22. F.B.379-89.
36
35
OTTERBEIN
37
VALENCIA ST.
(50)
Found 2" iron pipe, plug and nail per Tract No 3433, M.B.38-21,22. F.B.379-89
Found 2" iron pipe plug and nail per Tract No 3433, M.B.38-21,22. F.B.379-89.
Set 2"X2" stake and nail 18" below surface. F.B.379-89.
N
S

Revisions:
Proposed alignment corrected W'ly. of Fullerton Rd. to Azusa Ave., by S.K., Oct. 1976.

COLIMA ROAD

MAP OF
~~FIFTH AVENUE~~
FROM
HAMILTON BOULEVARD
TO
BEVERLY BOULEVARD

COUNTY SURVEYORS MAP No B-191.
SHEET No 5 OF 11 SHEETS
SCALE-1 INCH=100 FT.

WORK ORDER NO. 782.

J.E. ROCKHOLD - COUNTY SURVEYOR
SURVEYED MAR. & APR. 1929.

SURVEYED UNDER INSTRUCTIONS OF THE
BOARD OF SUPERVISORS PER ORDER DATED
OCT. 24-1927.
BEARINGS ARE BASED ON
SOLAR OBSERVATIONS PER F.B.367-81-83.

F.B.379-77-78A. 85-125.

FIELD WORK BY P. T. DUNLAP.
OFFICE WORK BY J.C. HOYT.
D.A. WHITE.
CHECKED BY R.W. STEWART.

Revised March, 1963 W.C.M.

INDEX 38
INDEX 099-297

FOR PROFILE SEE C. S. B-380 SHEET 5
FOR CROSS SECTIONS SEE C. S. B-381 SHEETS 9-12

Name changed per S.N.C. No. 522, approved August 28, 1969

Proposed alignment of Azusa Ave. & street widenings added March 1970 by T. Abe

Alignment revised, W'ly. of Fullerton Rd., to conform to Rd. Dept. Map P.D. 1457 dated 10-8-69, see I.E.C. Min. of 10-9-69 by T.A. 5-7-70.

Proposed alignment revised W'ly. of Fullerton Rd. to Azusa Ave. See I.E.C. MIN. Feb. 1, 1973, by S.K., Sept., 1973.

35 x 12

B-191

35 x 12