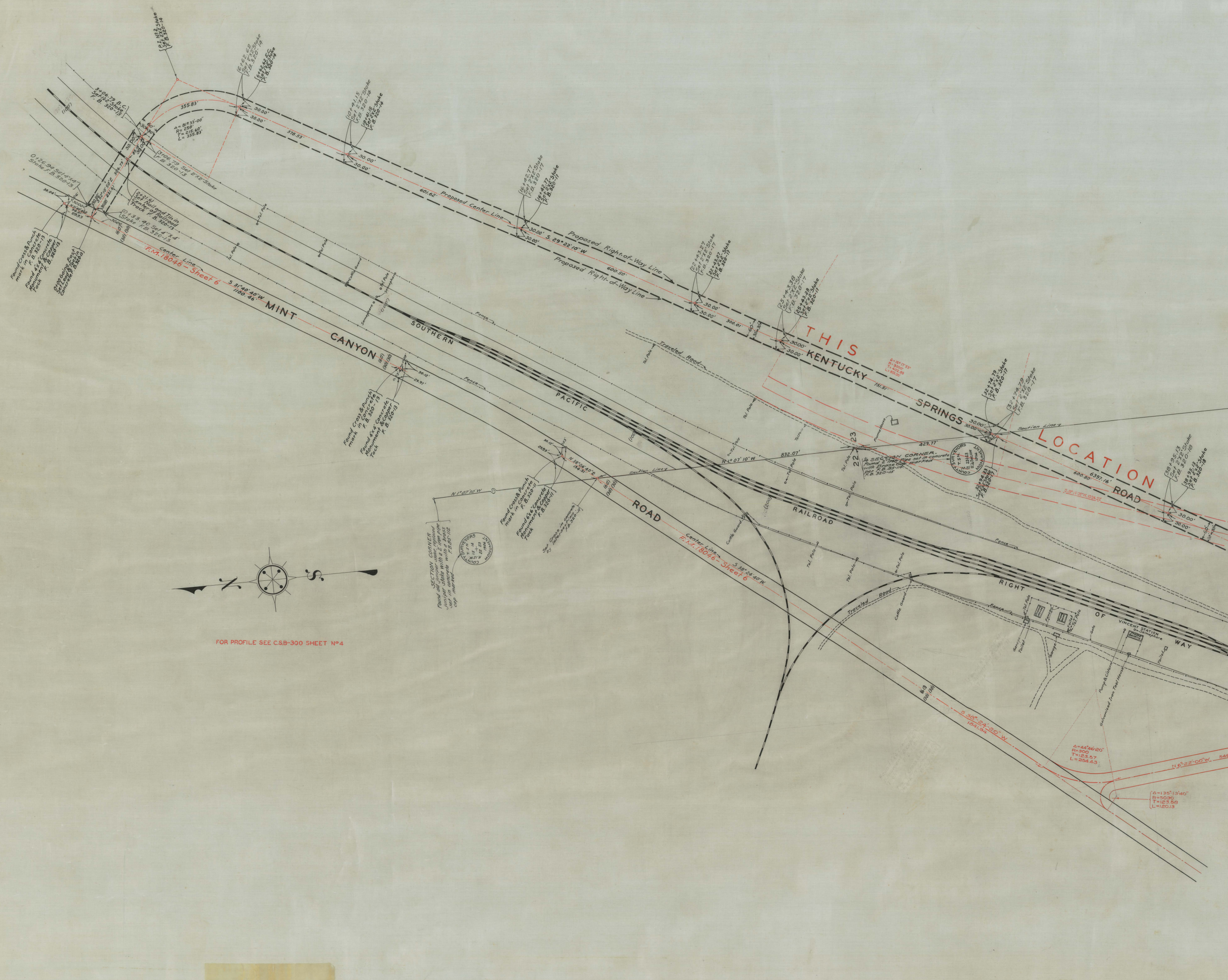
P.I. No. 2. Set 2"X2" Stake F.B. 320-14
6+62.62 Set 2"X2" Stake F.B. 320-14
6+62.62 E.C. Set 2"X2" Stake F.B. 320-14
10+41.15 Set 2"X2" Stake F.B. 320-14
10+41.15 Set 2"X2" Stake F.B. 320-14
3+06.79 B.C. Set 2"X2" Stake F.B. 320-13
355.83'
Δ= 81° 33'-00"
R= 250'
T= 215.60'
L= 355.83'
30.00'
378.53'
601.62'
3+06.79 Set 2"X2" Stake F.B. 320-13
S 52° 10' 50" E 306.79'
221.61'
85.18'
60'
2+21.61 Set Nail and Tin in Center of Railroad Track F.B. 320-13
0+26.94 Set 4"X4" Stake F.B. 320-13
0+33.40 Set 4"X4" Stake F.B. 320-13
30.04'
N 31° 40' 40" E
94.81'
29.93
Found Cross & Punch mark in Concrete F.B. 320-13
Found 4"X4" Concrete Monument & Copper Tack F.B. 320-13
0+00 Going East Set Lead & Tack in Concrete F.B. 320-13
(100')
(60') (30') (30')
Center Line F.M. 18046 – Sheet 6
S 31° 40' 40" W 1100.46'
MINT CANYON ROAD
Tel. Pole
Cattle Guard
Semaphore
SOUTHERN PACIFIC RAILROAD
Fence
Proposed Center Line
Proposed Right-of-Way Line
S. 29° 22' 10" W
600.50'
16+42.77 Set 2"X2" Stake F.B. 320-17
16+42.77 Set 2"X2" Stake F.B. 320-17
22+43.27 Set 2"X2" Stake F.B. 320-17
22+43.27 Set 2"X2" Stake F.B. 320-17
25+43.38 Set 2"X2" Stake F.B. 320-17
25+43.28 Set 2"X2" Stake F.B. 320-17
300.01'
60'
30' 30'
Traveled Road
THIS LOCATION
KENTUCKY SPRINGS ROAD
Δ= 15° 17' 53"
R= 3000'
T= 402.89
L= 801.00'
731.51'
Frame House
32+74.79 Set 2"X2" Stake F.B. 320-17
32+74.79 Set 2"X2" Stake F.B. 320-17
32+94.33 Set 2"X2" Stake F.B. 320-17
Section Line
23
22
429.77'
832.07'
N 1° 07' 10" W
1/4 SECTION CORNER. Found 2" Iron Pipe set in concrete with Brass Cap marked per F.B. 85-114. F.B. 320-15
COUNTY SURVEYORS T.5N. R.12W. 22 23 1/4 SEC. COR. 1926 MONUMENT
600.80'
6397.16'
S. 19° 14' 05" W. 1024.22'
38+95.13 Set 2"X2" Stake F.B. 320-18
38+95.13 Set 2"X2" Stake F.B. 320-18
30.12'
29.97'
Found Cross & Punch mark in Concrete F.B. 320-13
Found 4"X4" Concrete Monument & Copper Tack F.B. 320-13
30.12'
29.99'
N 38° 24' 40" E
134.91'
Found Cross & Punch mark in Concrete F.B. 320-11
Found 6"X6" Concrete Monument & Copper Tack F.B. 320-11
Set Cross in concrete by intersection F.B. 320-11
(200)
SECTION CORNER
Found old juniper stake, replaced juniper stake with a 2" iron pipe set in concrete with a brass cap marked F.B. 85-112
COUNTY SURVEYORS T. 5 N. R. 12 W. 15 14 22 23 1926 MONUMENT
N
S
ROAD
Center Line F.M. 18056 – Sheet 6
S 38° 24' 40" W
RIGHT OF WAY
Garage
Toilet
Frame House
Gate
VINCENT STATION
Semaphore
Pump & Cistern
Galvanized Iron Tool House
S 38° 24' 20" W
1841.94
Δ= 44° 46'-20"
R= 300
T= 123.57
L= 254.43
N 6° 22'-00" W
Δ= 135°-13'-40"
R= 50.90
T= 123.58
L= 120.13

FOR PROFILE SEE C.S.B-300 SHEET No 4

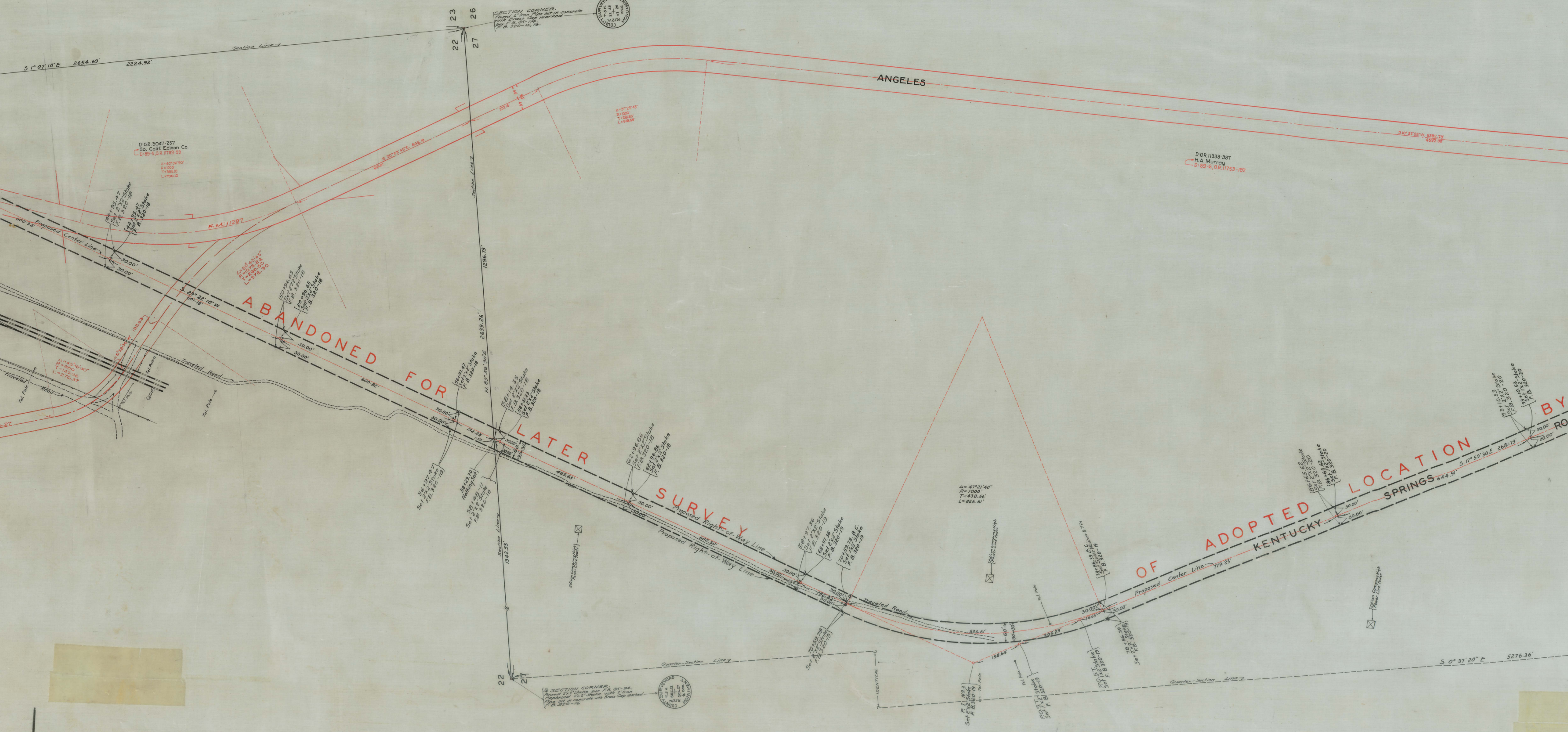
23
26
22
27
SECTION CORNER.
Found 2" Iron Pipe set in concrete with Brass Cap marked per F.B. 85-114.
F.B. 320-15, 16.
COUNTY SURVEYORS MONUMENT
T.5N. R.12W. 22 23 27 26 1926
Section Line
S 1° 07' 10" E 2654.69'
2224.92'
ANGELES
D.O.R. 8047-257
So. Calif. Edison Co.
D: 89-5, O.R. 11789-93
Δ=40°06'50"
R=1000'
T=365.10
L=700.12
S. 20° 52' 45" E. 846.19
601.01
257.18'
Δ=31°25'43"
R=1000'
T=281.85'
L=548.53'
F.M. 11297
D.O.R. 11338-387
H.A. Murray
D: 89-6, O.R. 11753-192
S. 10° 32' 58" W. 5382.78'
4592.00'
44+95.47 Set 2"X2" Stake F.B. 320-18
44+95.47 Set 2"X2" Stake F.B. 320-18
600.34'
Proposed Center Line
30.00'
30.00'
Δ=30°43'45"
R=1078.22
T=296.60
L=578.90
50+96.65 Set 2"X2" Stake F.B. 320-18
50+96.65 Set 2"X2" Stake F.B. 320-18
S. 29° 22' 10" W
601.18'
1296.73'
2639.26'
N. 89° 56' 30" E
ABANDONED FOR LATER SURVEY OF ADOPTED LOCATION BY
192.69
Δ=45°16'30"
R=350
T=145.96
L=276.37
Traveled Road
Traveled Road
Tel. Pole
Tel. Pole
Tel. Pole
(200)
600.82'
56+97.47 Set 2"X2" Stake F.B. 320-18
56+97.47 Set 2"X2" Stake F.B. 320-18
58+14.35 Set 2"X2" Stake F.B. 320-18
58+31.23 Set 2"X2" Stake F.B. 320-18
58+29.70 Nothing Set
58+48.11 Set 2"X2" Stake F.B. 320-18
132.23'
1.53'
60'
465.63'
62+96.86 Set 2"X2" Stake F.B. 320-18
62+96.86 Set 2"X2" Stake F.B. 320-18
Proposed Right-of-Way Line
Proposed Right-of-Way Line
600.50'
Section Line
1342.53'
Edison Company High Power Line Tower
68+97.36 Set 2"X2" Stake F.B. 320-19
68+97.36 Set 2"X2" Stake F.B. 320-19
70+59.78 B.C. Set 1"X2" Stake F.B. 320-19
70+59.78 Set 2"X2" Stake F.B. 320-19
162.42'
Traveled Road
Δ=47°21'40"
R=1000'
T=438.56'
L=826.61'
Edison Company High Power Line Tower
826.61'
60'
30' 30'
205.29'
158.64'
Tel. Pole
Tel. Pole
Tel. Pole
P.I. No. 3 Set 2"x2" Stake F.B. 320-19
P.O.S.T. Stake Set 1"x2" Stake F.B. 320-19
P.O.S.T. Stake Set 1"x2" Stake F.B. 320-19
78+86.39 E.C. Set Spike, Washer & Tin F.B. 320-19
78+86.39 Set 2"x2" Stake F.B. 320-19
74.63
Proposed Center Line
779.23'
KENTUCKY SPRINGS
RO
644.91'
S. 17° 59' 30" E 2681.73'
86+65.62 Set 2"X2" Stake F.B. 320-20
86+65.62 Set 1"X2" Stake F.B. 320-20
93+10.53 Set 2"X2" Stake F.B. 320-20
93+10.53 Set 1"X2" Stake F.B. 320-20
Edison Company High Power Line Tower
22
27
¼ SECTION CORNER.
Found 2"x2" Stake per F.B. 85-94.
Replaced 2"x2" Stake with 2" Iron Pipe set in concrete with Brass Cap marked
F.B. 320-16
COUNTY SURVEYORS MONUMENT
T.5N. R.12W. SEC. 22 SEC. 27 ¼ COR.
Quarter-Section Line
Quarter-Section Line
IDENTICAL
S 0° 37' 20" E 5276.36'

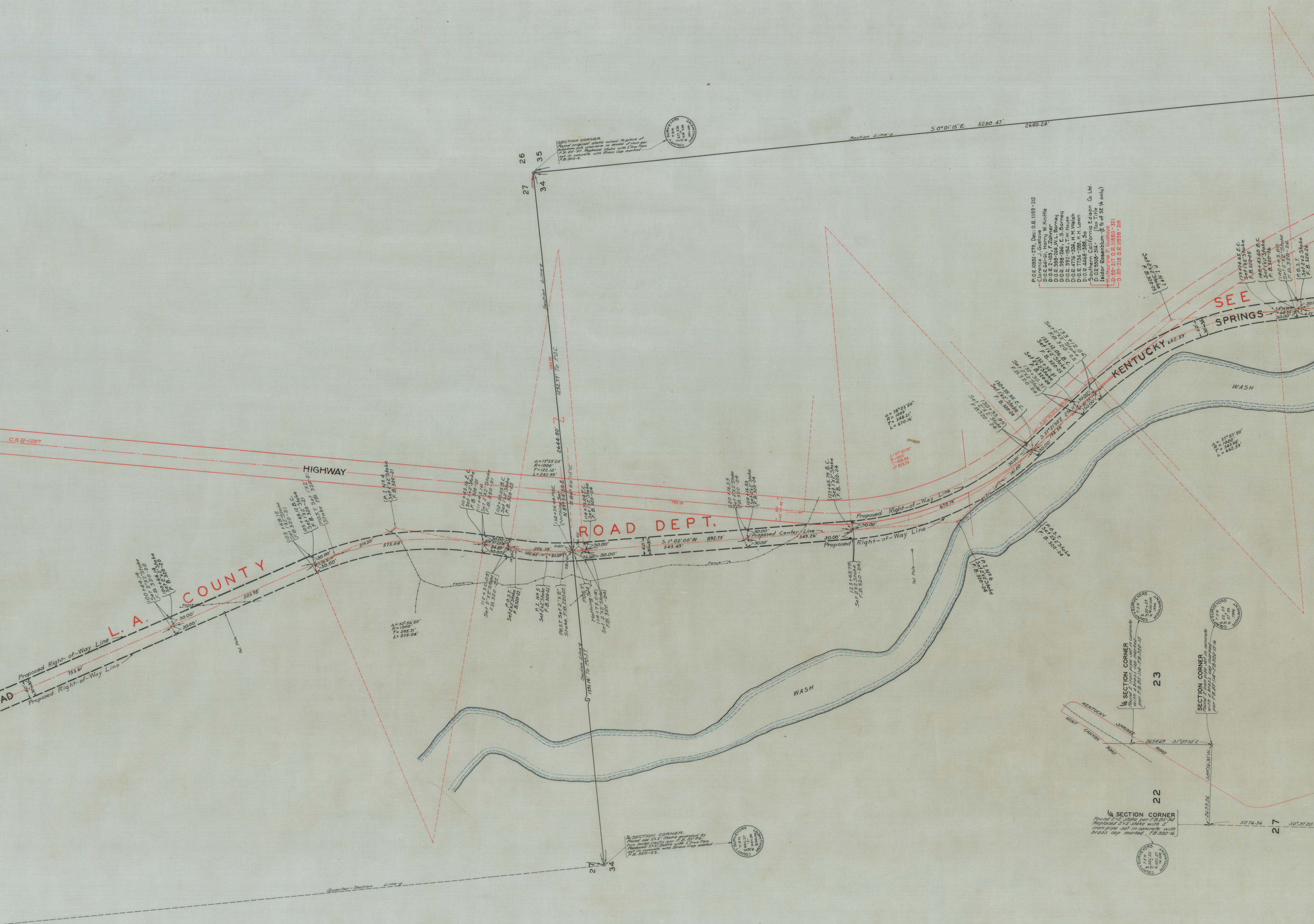
L. A. COUNTY
ROAD DEPT.
SEE
HIGHWAY
KENTUCKY SPRINGS
C.S.B-1297
Proposed Right-of-Way Line
Proposed Center Line
WASH
Section Line
S.0°01'15"E 5280.41' 2640.24'
2644.80'
1252.77' To P.O.C.
1391.16' To P.O.S.T.
S.1°02'00"W 892.75'
Quarter-Section Line
SECTION CORNER.
Found original stake wired to piece of telephone pole cross-arm in mound of rock per F.B. 85-97. Replaced stake with 2" Iron Pipe set in concrete with Brass Cap marked F.B. 320-3.
COUNTY SURVEYORS MONUMENT T.5N. R.12W. S.27 S.26 S.34 S.35 SEC. COR.
1/4 SECTION CORNER.
Found old 2"x2" Stake guarded by two large rocks per F.B. 85-96. Replaced 2"x2" Stake with 2" Iron Pipe set in concrete with Brass Cap marked F.B. 320-22.
COUNTY SURVEYORS MONUMENT T.5N. R.12W. SEC.27 SEC.34 1/4 SEC. COR.
P.O.R. 10953-279, Dec: O.R. 11159-210
Clarence J. Gustave
D:O.R. 641-141, Harry W. Knittle
D:O.R. 2-105, F. Zahner
D:O.R. 398-266, W.L. Barney
D:O.R. 398-266, E.S. Barney
D:O.R. 392-194, T.W. Hayes
D:O.R. 4776-326, H.M. Welsh
D:O.R. 7754-289, H.H. Lawn
D:O.R. 4468-388, So
Southern California Edison Co. Ltd.
D: O.R. 9308-314- Tax Title
Isidor Rosenblum - (E 1/2 of SE 1/4 only)
Katharine P. Gustave
D: 89-217 O.R. 11880-321
D: 89-218 O.R. 11938-218
1/4 SECTION CORNER
Found 2" iron pipe set in concrete with a brass cap marked per F.B. 85-114-F.B. 320-15
COUNTY SURVEYORS MONUMENT T 5 N R 12 W 22+23 1/4 SEC. COR. 1926
SECTION CORNER
Found 2" iron pipe set in concrete with a brass cap marked per F.B. 85-114-F.B. 320-15-16
COUNTY SURVEYORS MONUMENT T 5 N R 12 W 22 23 27 26 1926
1/4 SECTION CORNER
Found 2"x2" stake per F.B. 85-94 Replaced 2"x2" stake with 2" iron pipe set in concrete with brass cap marked. F.B. 320-16
COUNTY SURVEYORS MONUMENT T 5 N R 12 W SEC. 22 SEC. 27 1/4 COR.
KENTUCKY SPRINGS ROAD
MINT CANYON ROAD
2654.69 S1°07'10"E
S89°56'30"W 2639.26
5276.36
26
35
27
34
23
22
Tel. Pole
Fence
Δ = 32°56'50" R = 1000' T = 295.71' L = 575.04'
Δ = 13°55'20" R = 1000' T = 122.10' L = 242.99'
Δ = 38°23'50" R = 1000' T = 348.21' L = 670.16'
Δ = 37°57'50" R = 1000' T = 343.98' L = 662.59'
P.I. No. 4 Set 2"x2" Stake F.B. 320-21
30.00'
575.04'
892.75'
670.16'
662.59'
753.61'
503.98'
543.49'
349.26'

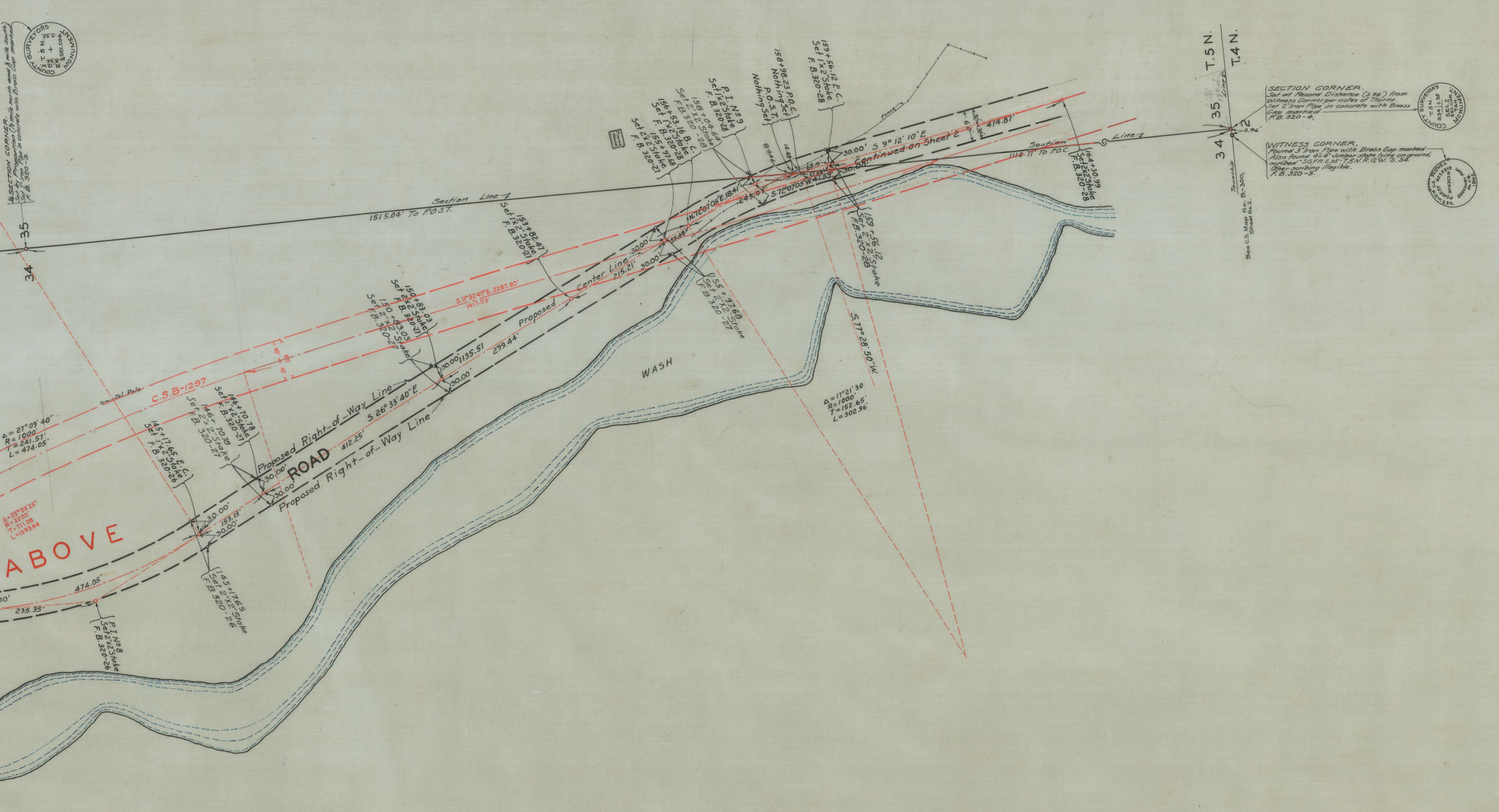
ABOVE
ROAD
Proposed Right-of-Way Line
Proposed Center Line
Proposed Right-of-Way Line
S 26°35'40" E
C.S.B.-1287
WASH
Section Line
1815.04' To P.O.S.T.
Continued on Sheet 2
35
34
T.5N.
T.4N.
SECTION CORNER
WITNESS CORNER
F.B. 320-4
F.B. 320-5

THIS LOCATION ABANDONED.
FOR LATER SURVEY OF ADOPTED
LOCATION BY L.A. COUNTY
ROAD DEPT. SEE F.M. 11297

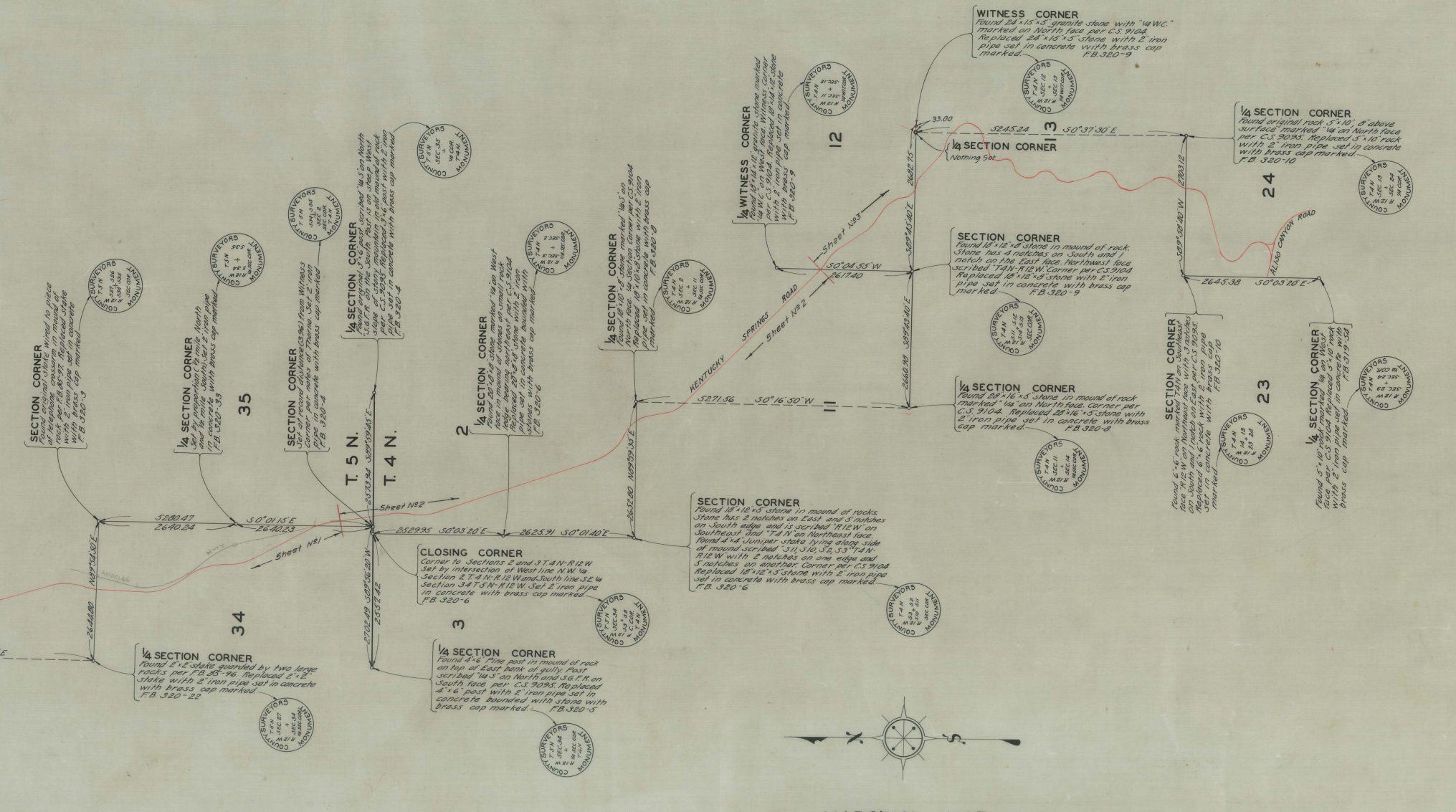
WITNESS CORNER
Found 24"×15"×5" granite stone with "1/4 W.C." marked on North face per C.S. 9104. Replaced 24"×15"×5" stone with 2" iron pipe set in concrete with brass cap marked. F.B. 320-9
1/4 SECTION CORNER
Found original rock 5"×10", 8" above surface marked "1/4" on North face per C.S. 9095. Replaced 5"×10" rock with 2" iron pipe set in concrete with brass cap marked. F.B. 320-10
1/4 WITNESS CORNER
Found 18"×14"×12" granite stone marked "1/4 W.C." on West face. Witness Corner per C.S. 9104. Replaced 18"×14"×12" stone with 2" iron pipe set in concrete with brass cap marked. F.B. 320-9
1/4 SECTION CORNER
Nothing Set
SECTION CORNER
Found 18"×12"×8" stone in mound of rock. Stone has 4 notches on South and 1 notch on the East face. Northwest face scribed "T4N-R12W." Corner per C.S. 9104. Replaced 18"×12"×8" stone with 2" iron pipe set in concrete with brass cap marked. F.B. 320-9
1/4 SECTION CORNER
Found 28"×16"×5" stone in mound of rock marked "1/4" on North face. Corner per C.S. 9104. Replaced 28"×16"×5" stone with 2" iron pipe set in concrete with brass cap marked. F.B. 320-8
SECTION CORNER
Found 6"×6" rock marked "T4N" on Southeast face "R12W" on Northeast face with 3 notches on South and 1 notch on East per C.S. 9095. Replaced 6"×6" rock with 2" iron pipe set in concrete with brass cap marked. F.B. 320-10
1/4 SECTION CORNER
Found 5"×10" rock marked "1/4" on West face per C.S. 9104. Replaced 5"×10" rock with 2" iron pipe set in concrete with brass cap marked. F.B. 319-54
SECTION CORNER
Found 18"×12"×5" stone in mound of rocks. Stone has 2 notches on East and 5 notches on South edge and is scribed "R12W" on Southeast and "T4N" on Northeast face. Found 4"×4" Juniper stake lying along side of mound scribed "S11, S10, S2, S3" "T4N-R12W" with 2 notches on one edge and 5 notches on another. Corner per C.S. 9104. Replaced 18"×12"×5" stone with 2" iron pipe set in concrete with brass cap marked. F.B. 320-6
1/4 SECTION CORNER
Found 18"×10"×8" stone marked "1/4 S" on North face. 1/4 Section Corner per C.S. 9104. Replaced 18"×10"×8" stone with 2" iron pipe set in concrete with brass cap marked. F.B. 320-8
1/4 SECTION CORNER
Found 20"×8"×8" stone marked "1/4" on West face in mound of stones on small rock ledge bearing northeast per C.S. 9104. Replaced 20"×8"×8" stone with 2" iron pipe set in concrete bounded with stones with brass cap marked. F.B. 320-6
1/4 SECTION CORNER
Found original 5"×6" post scribed "1/4 S" "S.G.F.R." on the South. Post is on steep slope of stony mountain in old mound per C.S. 9095. Replaced 5"×6" post with 2" iron pipe set in concrete with brass cap F.B. 320-4
SECTION CORNER
Set at record distance (3.96) from Witness Corner per notes of Thorne. Set 2" iron pipe in concrete with brass cap marked F.B. 320-4
1/4 SECTION CORNER
Set by proportion (1/2 mile North and 1/2 mile South). Set 2" iron pipe in concrete with brass cap marked F.B. 320-33
SECTION CORNER
Found original stake wired to piece of telephone crossarm in mound of rock per F.B. 85-97. Replaced stake with 2" iron pipe set in concrete with brass cap marked. F.B. 320-3
CLOSING CORNER
Corner to Sections 2 and 3 T.4N-R12W. Set by intersection of West line N.W. 1/4 Section 2, T.4N-R.12W and South line S.E. 1/4 Section 34 T.5N-R.12W. Set 2" iron pipe in concrete with brass cap marked. F.B. 320-6
1/4 SECTION CORNER
Found 2"×2" stake guarded by two large rocks per F.B. 85-96. Replaced 2"×2" stake with 2" iron pipe set in concrete with brass cap marked. F.B. 320-22
1/4 SECTION CORNER
Found 4"×6" Pine post in mound of rock on top of East bank of gully. Post scribed "1/4 S" on North and S.G.F.R. on South face per C.S. 9095. Replaced 4"×6" post with 2" iron pipe set in concrete bounded with stone with brass cap marked. F.B. 320-5
COUNTY SURVEYORS MONUMENT
KENTUCKY SPRINGS ROAD
ALISO CANYON ROAD
Sheet No 1
Sheet No 2
Sheet No 3
HWY
ANGELES
T. 5 N.
T. 4 N.
35
34
2
3
12
13
11
24
23
5280.47
2640.24
S 0°01'15" E
2640.23
2529.95
S 0°03'20" E
2625.91
S 0°01'40" E
5271.56
S 0°16'50" W
S 0°04'55" W
2617.40
5245.24
S 0°37'30" E
2645.38
S 0°03'20" E
2644.80
N 89°54'30" E
2652.80
N 89°59'35" E
2573.94
S 89°59'45" E
2702.49
S 89°56'20" W
2557.42
2660.98
S 89°43'40" E
2682.75
S 89°45'40" E
2703.12
S 89°58'40" W
33.00

MARGINAL MAP
SCALE 1" = 1000'

MAP OF
# KENTUCKY SPRINGS ROAD
FROM
ALISO CANYON ROAD
TO
VINCENT

COUNTY SURVEYORS MAP № B-300
SHEET 1 OF 6 SHEETS
SCALE - 1 INCH = 100. FT.

WORK ORDER № 716

J.E. ROCKHOLD - COUNTY SURVEYOR
SURVEYED APR.-JULY 1928

SURVEYED UNDER INSTRUCTIONS OF THE
BOARD OF SUPERVISORS PER ORDER DATED
MARCH 15-1926
BEARINGS ARE BASED ON THE BEARING OF
ALISO CANYON ROAD AS SHOWN ON C.S.B.-193 SHEET 3

F.B. 320, 1-69. L.B. 394, 1-231. L.B. 451, 223-301.

FIELD WORK BY... C.E. BRUNTY
OFFICE WORK BY... R.J. CLARKE
A.J. BARITELL
CHECKED BY.... E.M. BROWDER
A.A. ROESER

FOR PROFILE SEE C.S. B-300 SHEET № 4
~~Sht. 65-16~~
I.M. 80-D-1, 2
I.M. 279-237