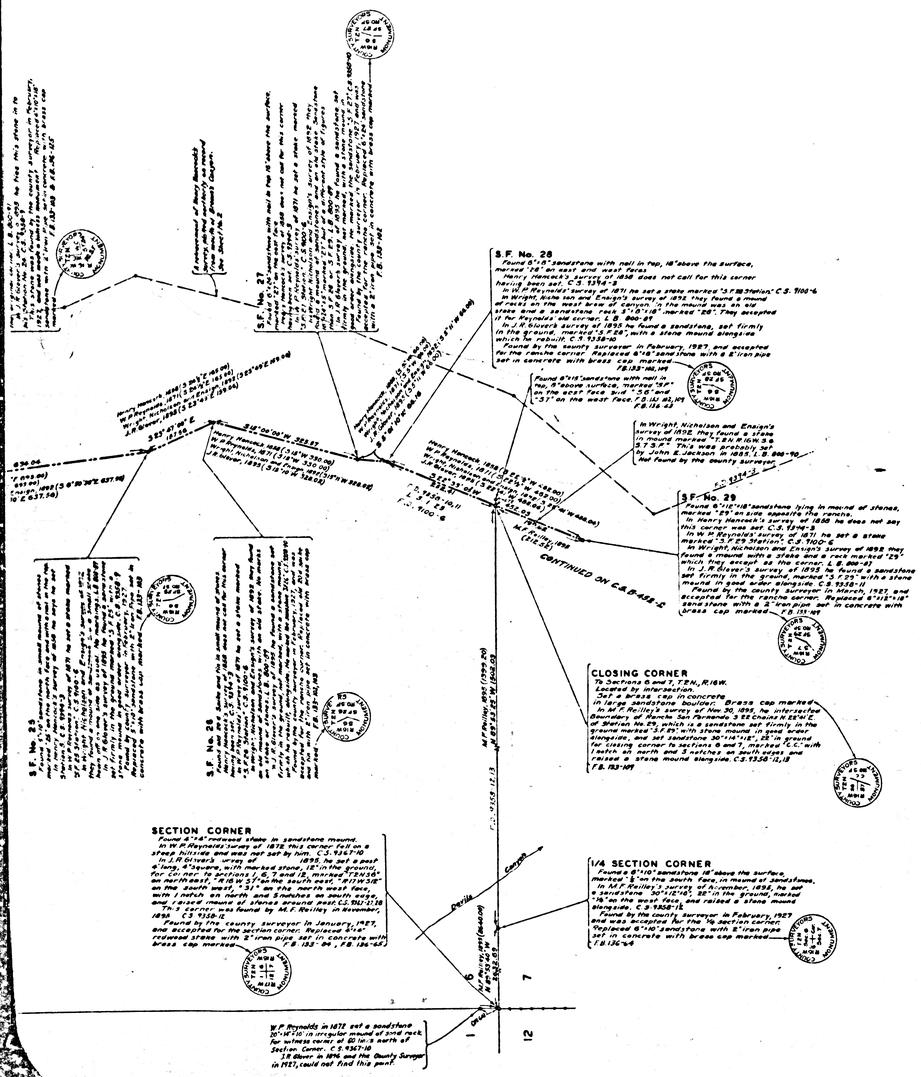

CHRONOLOGICAL ORDER OF THE VARIOUS SURVEYS

Henry Hancock, in July 1858, ran out the original rancho line as shown on P.1-605, 606.

W.P. Reynolds, in 1871, ran out a portion of the rancho boundary in connection with District Court Case No. 1876, as shown on R.F.238, C.S.9100-2, C.F.194.

W.P. Reynolds, in May 1872, ran the west line of Section 6, T.2 N, R.16 W and the west line of Section 31, T.3 N R.16 W as shown on C.S.9057-1 and C.S.9742-3,6.

John E. Jackson, in 1885, probably ran out the rancho boundary. The records of his survey are not available, but are referred to on C.S.3311.

Wright, Nicholson and Ensign, Licensed Surveyors, in April and May 1892, ran out the rancho line for the purpose of estimating acreage. Shown on L.S.1-123 and L.S.3-6 and C.F.92 which is Superior Court Case No. 16,397.

J.R. Glover, September to November, 1895, retraced the rancho line from S.F.21 to S.F.31 and ran the boundaries of Section 6, T.2 N R.16 W as shown on C.S.9354-4,6,8,9,10,11.

M.F. Reilley, in November, 1898, ran the line between Sections 6 and 7, T.2 N R.16 W as shown on C.S.9358-12.

G.H. Perrin, in November, 1899, retraced the rancho line from S.F.17 to the line between T.2 N. R.16 W and T.3 N. R.16 W as shown on C.S.9350-4,5,6,7.

G.H. Perrin, in November, 1899, ran the lines between Sections 30 and 31, 29 and 32, 31 and 32, T.3 N. R.16 W and the west line of Section 31, T.3 N R.16 W as shown on C.S.9218-4,8,14,18, C.S.9345-8, C.S.9057-2, C.S.9350-1,2.

MAP OF SURVEY OF EX MISSION DE SAN FERNANDO RANCHO LINE BETWEEN S.F. No. 18 AND S.F. No. 29

COUNTY SURVEYORS MAP No. B-452

SHEET No. 1 OF 3 SHEETS

SCALE: 1 INCH = 100 FEET

J.E. ROCKHOLD, COUNTY SURVEYOR

SURVEYED JANUARY 1927 TO OCTOBER 1929

WORK ORDER No. 724

SURVEYED UNDER INSTRUCTIONS OF THE BOARD OF SUPERVISORS PER ORDER DATED MAY 17, 1928

BEARINGS ARE BASED ON SOLAR OBSERVATION PER F.B. 136-74

F.B. 133-84 TO 89, 102 TO 110, 140 TO 143, 154 TO 160, F.B. 136-35 TO 38, 93 TO 89, 108 TO 110, 122 TO 124, F.B. 342-17 TO 23, 77 TO 79.

FIELD WORK BY.... W.A. MILLER, F.D. JONES, F.C. HOWARD

OFFICE WORK BY G.F. HOLBROOK

CHECKED BY..... D.M. FINLEY

INDEX 61

CSB-452-1

A1 OF A4

COUNTY SURVEYOR'S MAP No. B-452

SHEET 1 OF 3 SHEETS

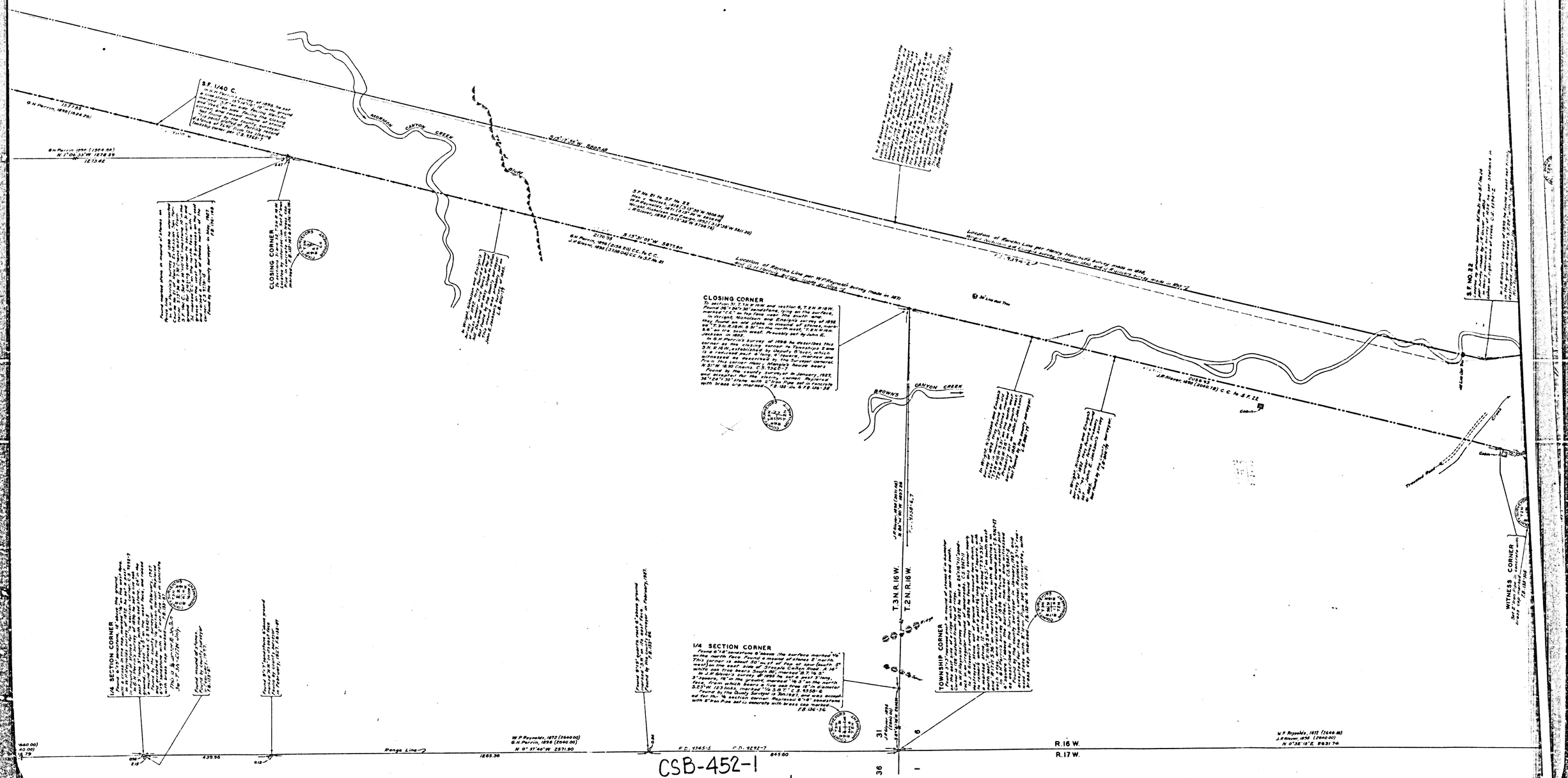

CSB-452-1
A3 OF A4

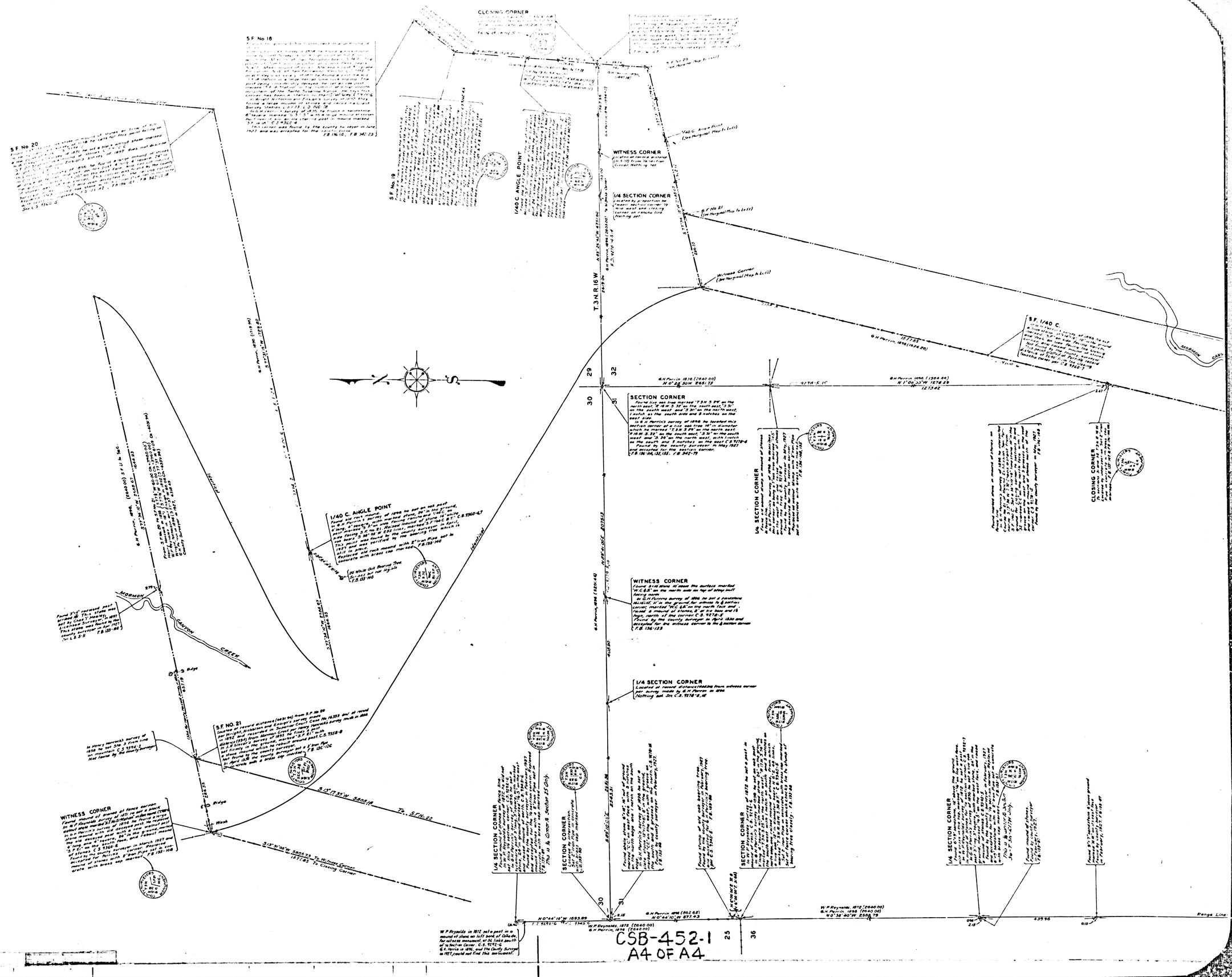

CSB-452-1
A4 OF A4

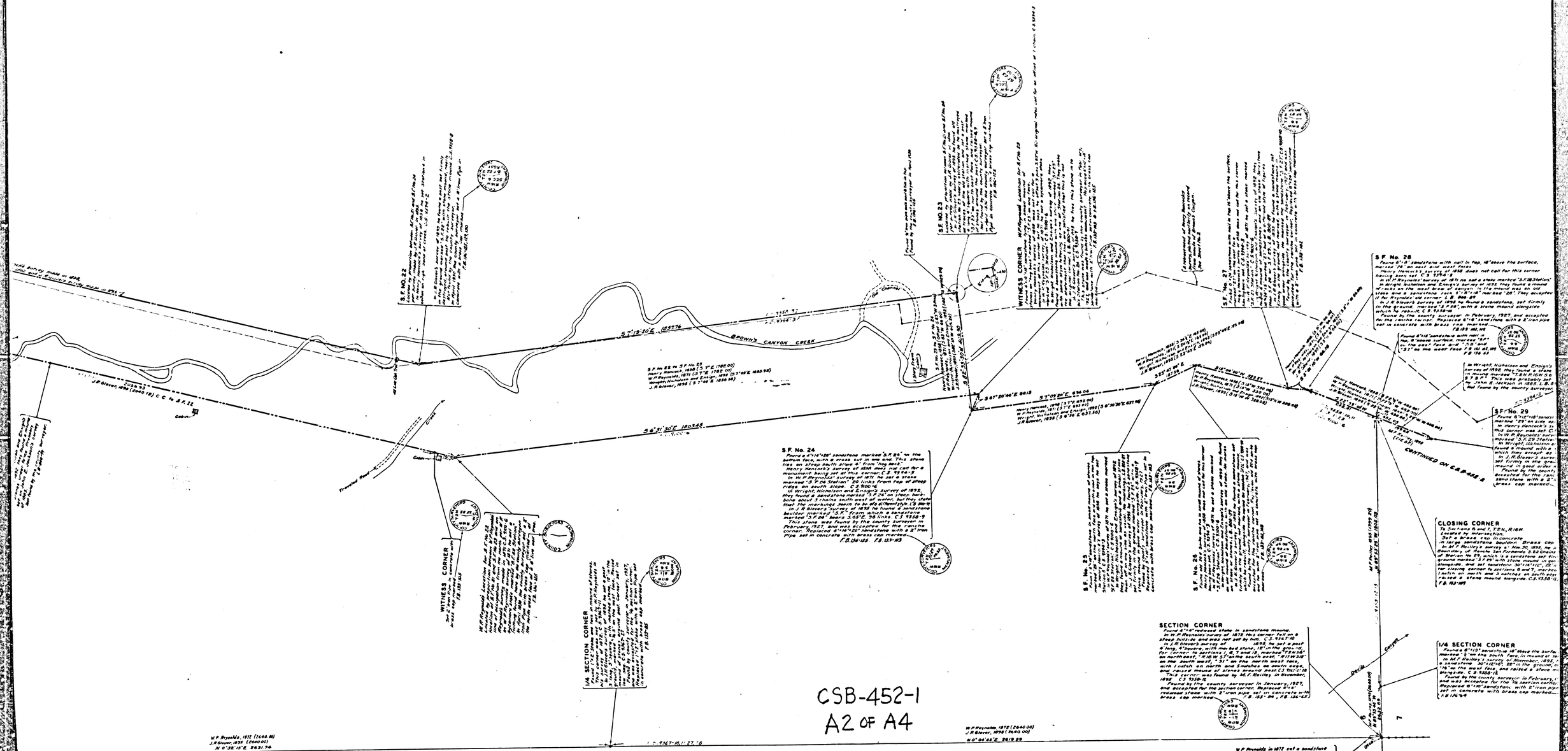
S.F. No. 22
S.F. No. 23
S.F. No. 24
S.F. No. 25
S.F. No. 26
S.F. No. 27
S.F. No. 28
S.F. No. 29
WITNESS CORNER
1/4 SECTION CORNER
SECTION CORNER
CLOSING CORNER
BROWN'S CANYON CREEK
CONTINUED ON C.S.P.428.2
CSB-452-1
A2 OF A4