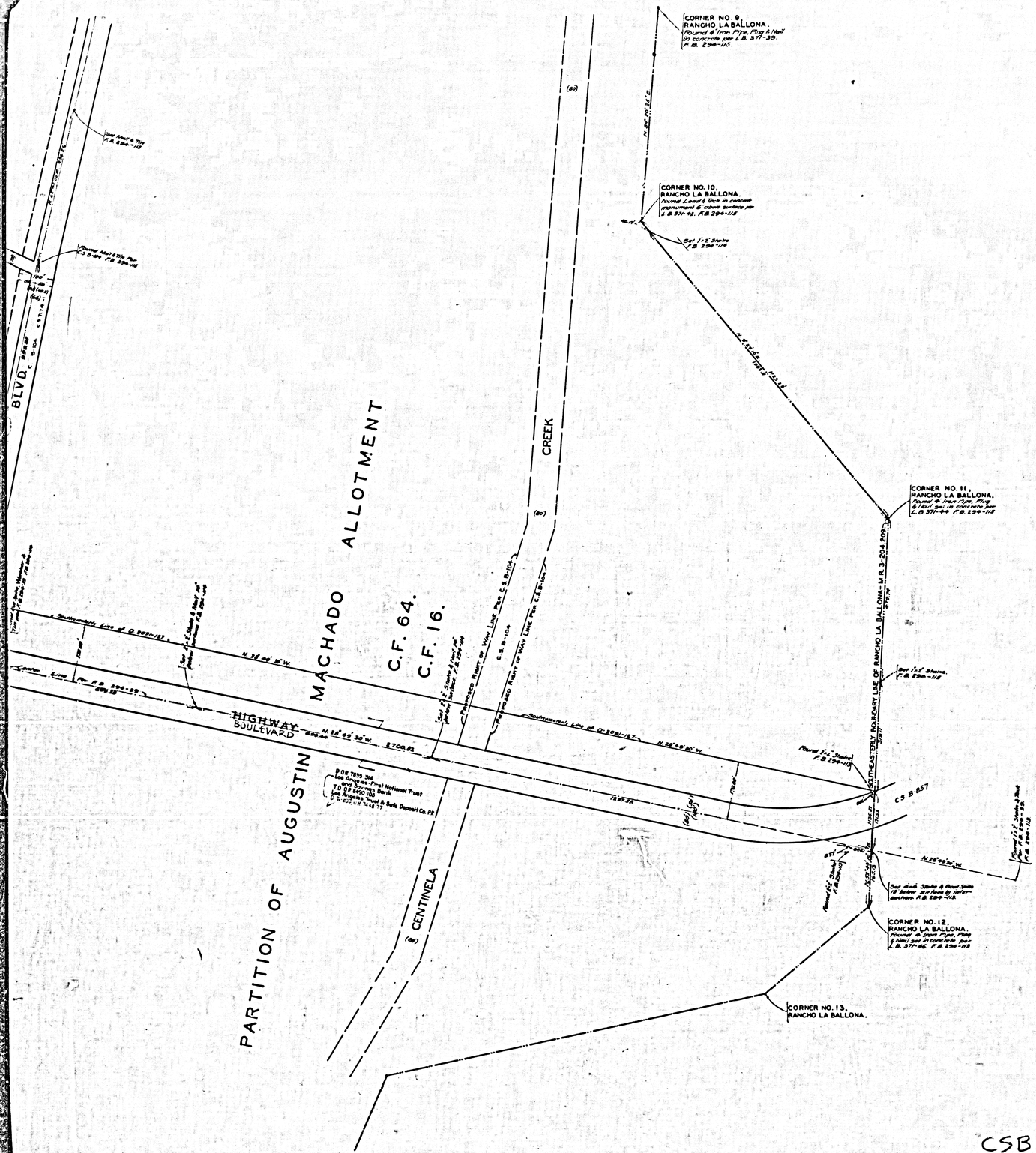

MAP OF

LINCOLN BLVD.

FROM

WASHINGTON BLVD.

TO

CULVER BLVD.

COUNTY SURVEYOR'S MAP Nº B-514.

SCALE-1 INCH = 100 FT.

WORK ORDER Nº 972.

J.E. ROCKHOLD- COUNTY SURVEYOR.

SURVEYED, APRIL, 1930.

SURVEYED UNDER INSTRUCTIONS OF THE BOARD OF SUPERVISORS PER ORDER DATED FEB. 17, 1930. BEARINGS ARE BASED ON SOLAR OBSERVATION PER F.B. 294-PAGE 111-112.

F.B. 294-14-135.

FIELD WORK BY P.T. DUNLAP
OFFICE WORK BY J.D. PRICE, A. SVENSON.
CHECKED BY A.A. ROESER.

Index 23

REVISION:
① Survey data in the vicinity of Marina Del Rey added by J.A. March 1978.

CSB-514
A1 OF A4

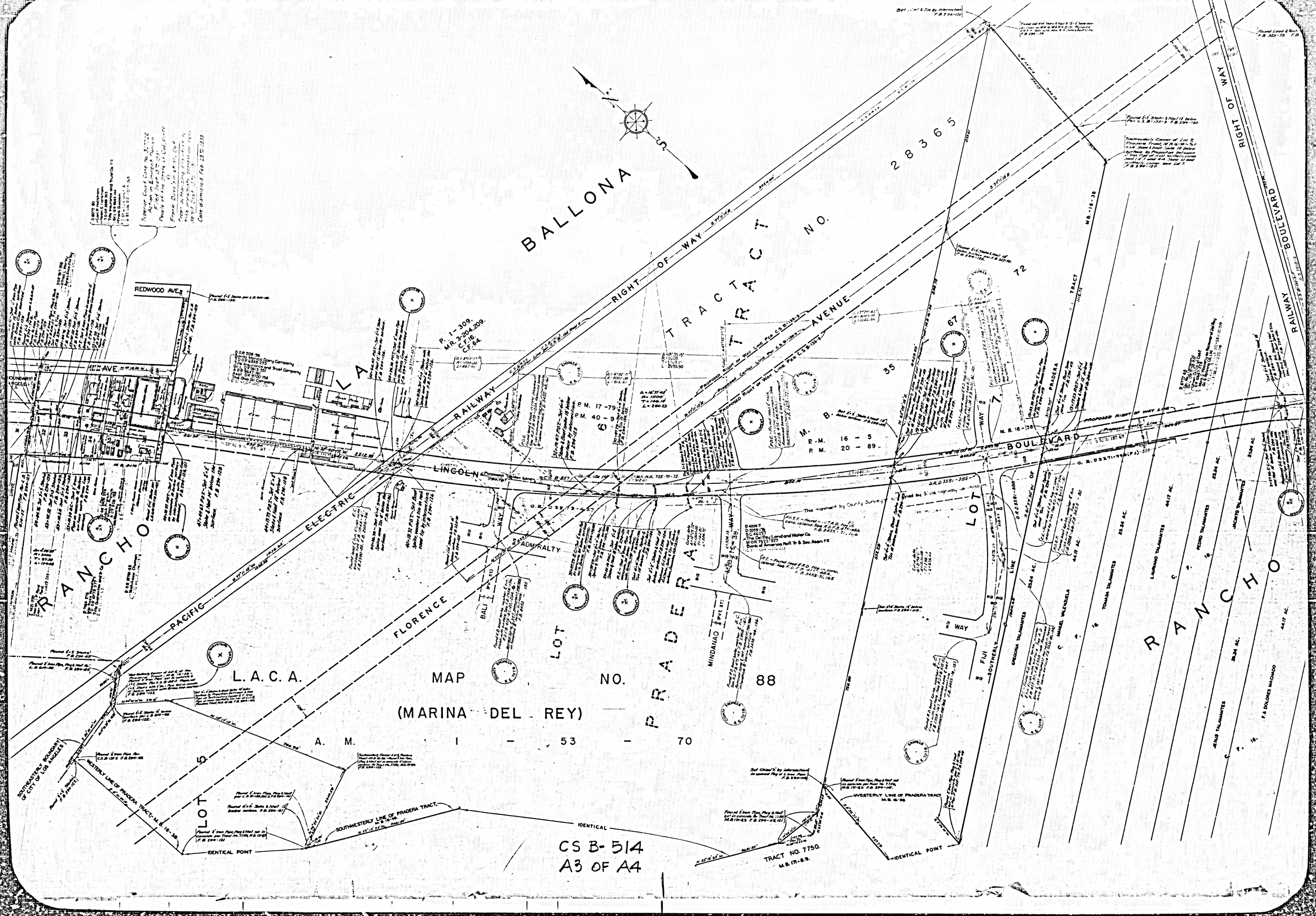

BALLONA
RANCHO
LA
TRACT NO. 28365
RIGHT OF WAY
RAILWAY
AVENUE
LINCOLN
BOULEVARD
ELECTRIC
PACIFIC
FLORENCE
ADMIRALTY
BALI
MINDANAO
LOT 6
LOT 5
LOT 7
PRADERA
TRACT
RANCHO
L.A.C.A. MAP NO. 88
(MARINA DEL REY)
A. M. 1 - 53 - 70
REDWOOD AVE.
SOUTHEASTERLY BOUNDARY OF CITY OF LOS ANGELES
WESTERLY LINE OF PRADERA TRACT
SOUTHWESTERLY LINE OF PRADERA TRACT
IDENTICAL POINT
IDENTICAL
TRACT NO. 7750.
M.B. 171-8.9.
CS B-514
A3 OF A4

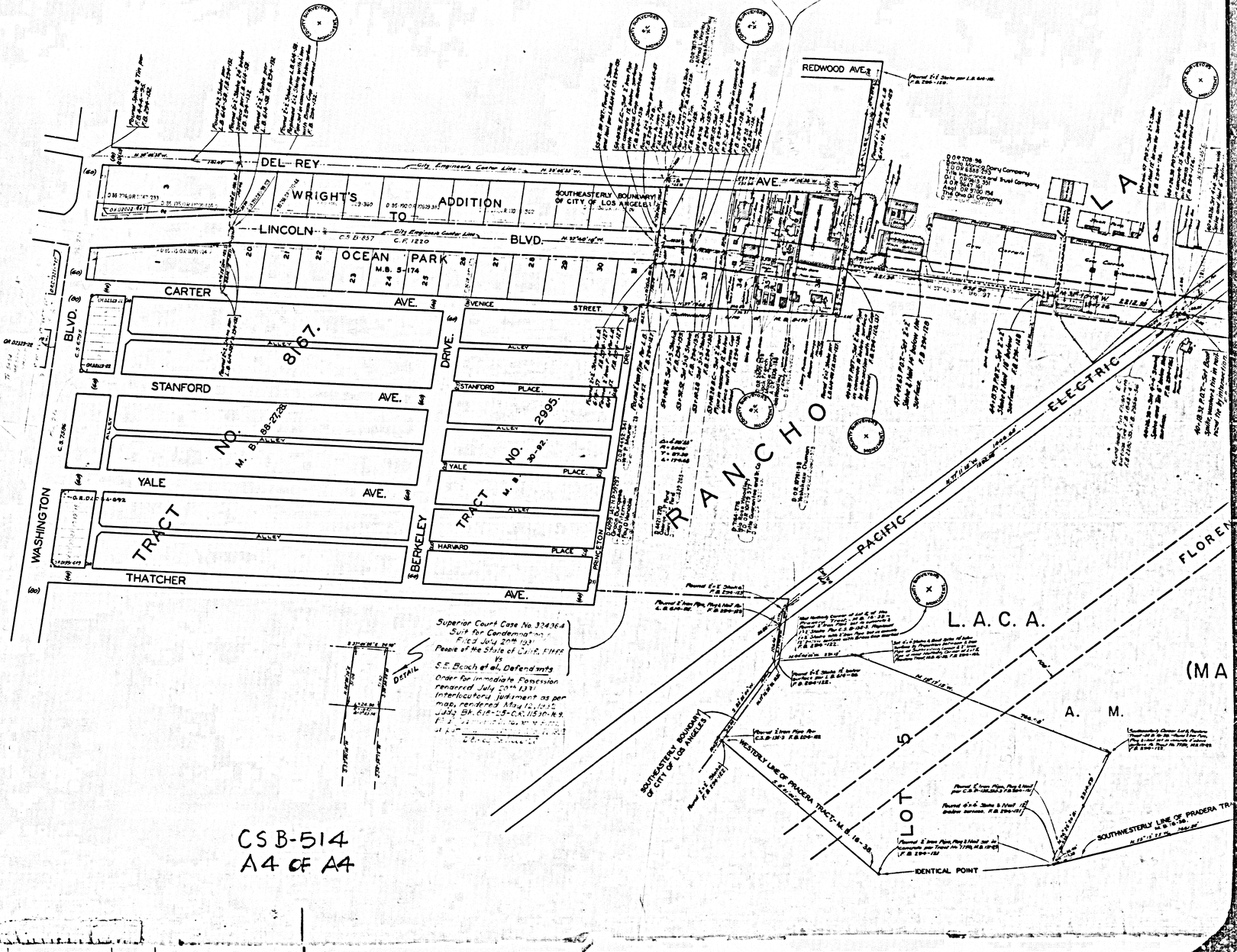

CSB-514
A4 OF A4

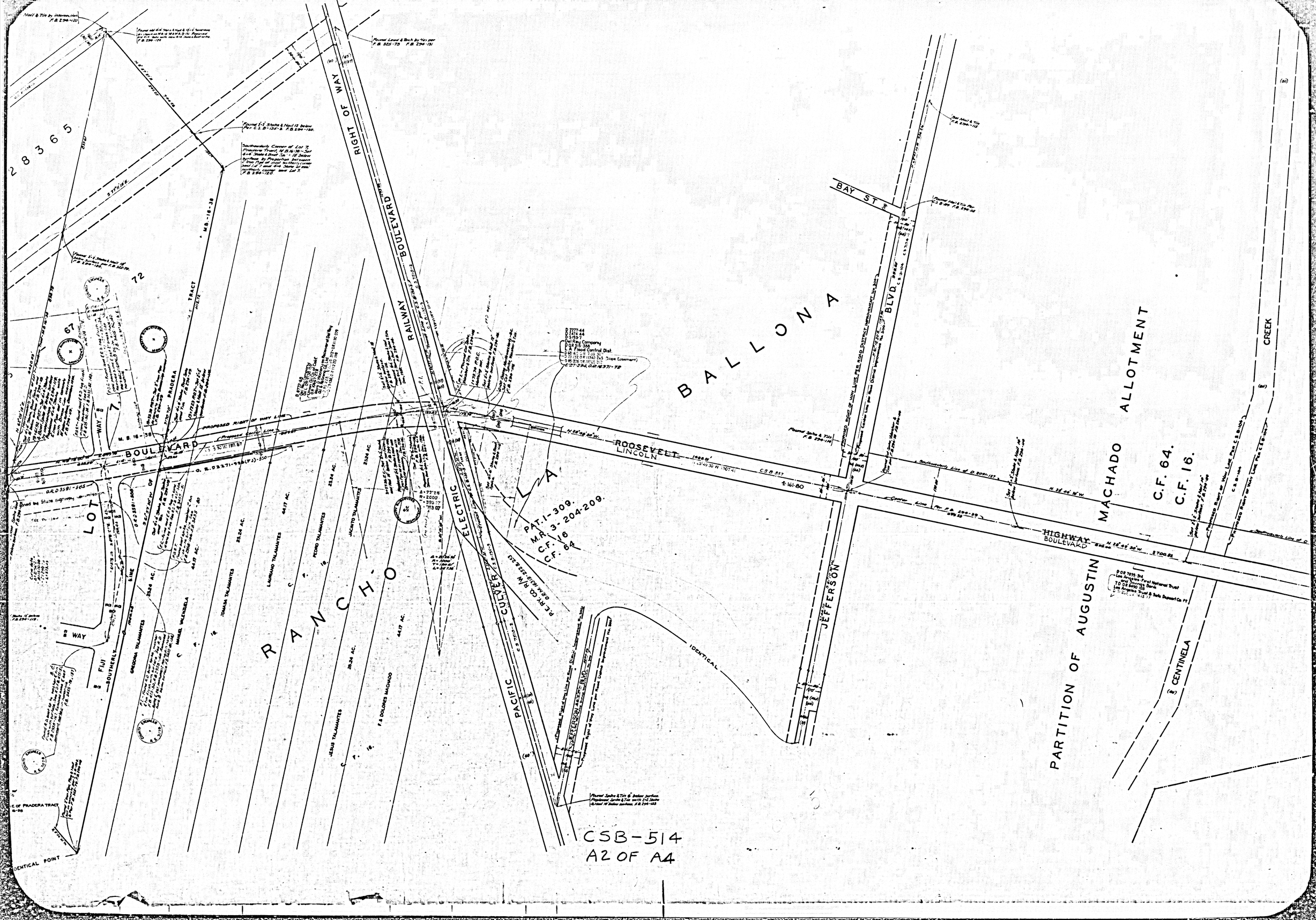

RIGHT OF WAY
RAILWAY BOULEVARD
BAY ST
BLVD.
BALLONA
CREEK
ROOSEVELT
LINCOLN
HIGHWAY
BOULEVARD
MACHADO ALLOTMENT
C.F. 64.
C.F. 16.
PARTITION OF AUGUSTIN
CENTINELA
JEFFERSON
PACIFIC ELECTRIC
CULVER
RANCHO
LA
PAT. I-309.
M.R. 3-204-209.
C.F. 16
C.F. 64
IDENTICAL
PROPOSED RIGHT OF WAY LINE
PRADERA TRACT
LOT 7
FIJI WAY
SOUTHERLY LINE
GREGORIA TALAMANTES
MANUEL VALENZUELA
TOMASA TALAMANTES
LAURIANO TALAMANTES
PEDRO TALAMANTES
JACINTO TALAMANTES
JESUS TALAMANTES
F.S. DOLORES MACHADO
IDENTICAL POINT
CSB-514
A2 OF A4