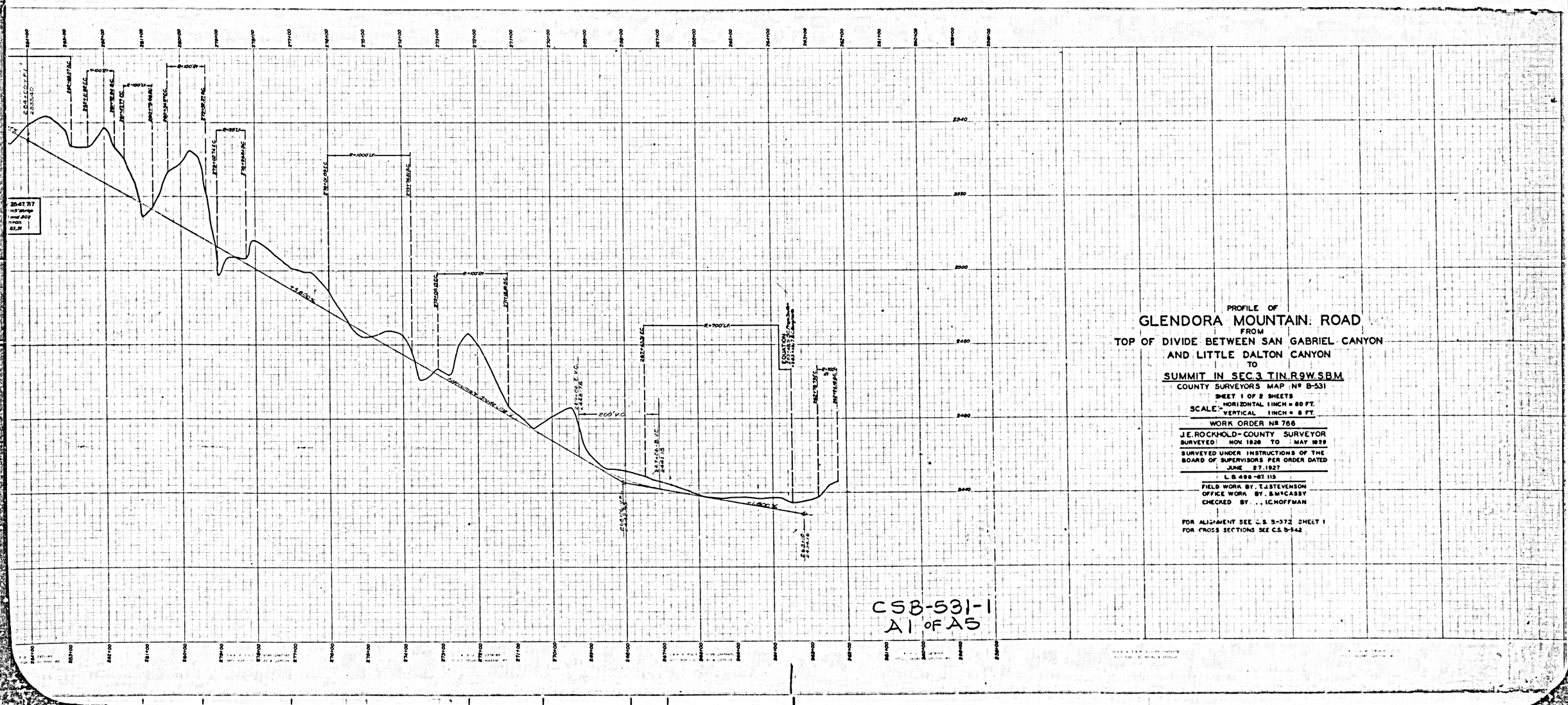

PROFILE OF

GLENDORA MOUNTAIN ROAD

FROM

TOP OF DIVIDE BETWEEN SAN GABRIEL CANYON AND LITTLE DALTON CANYON

TO

SUMMIT IN SEC. 3 T.1N. R.9W. S.B.M.

COUNTY SURVEYORS MAP Nº B-531

SHEET 1 OF 2 SHEETS

SCALE: HORIZONTAL 1 INCH = 80 FT.
VERTICAL 1 INCH = 8 FT.

WORK ORDER Nº 766

J.E. ROCKHOLD - COUNTY SURVEYOR

SURVEYED NOV. 1926 TO MAY 1928

SURVEYED UNDER INSTRUCTIONS OF THE BOARD OF SUPERVISORS PER ORDER DATED JUNE 27, 1927

L.B. 498-67 115

FIELD WORK BY, T.J. STEVENSON
OFFICE WORK BY, S. McCASSY
CHECKED BY, I.C. HOFFMAN

FOR ALIGNMENT SEE C.S. B-372 SHEET 1
FOR CROSS SECTIONS SEE C.S. B-942

CSB-531-1
A1 OF A5

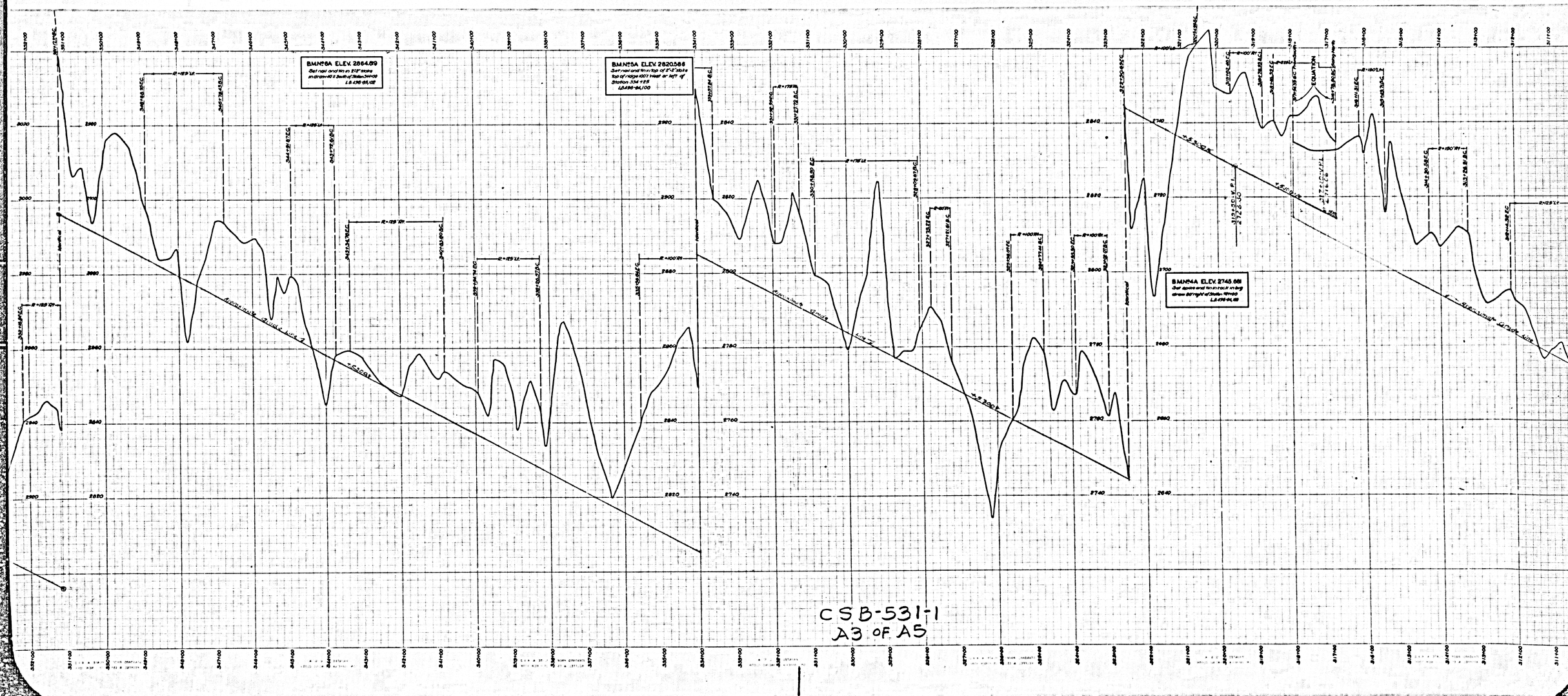
BM No 6A ELEV. 2864.619
BM No 5A ELEV. 2820.586
BM No 4A ELEV. 2745.681
EQUATION
Approximate Grade Line
CSB-531-1
A3 OF A5

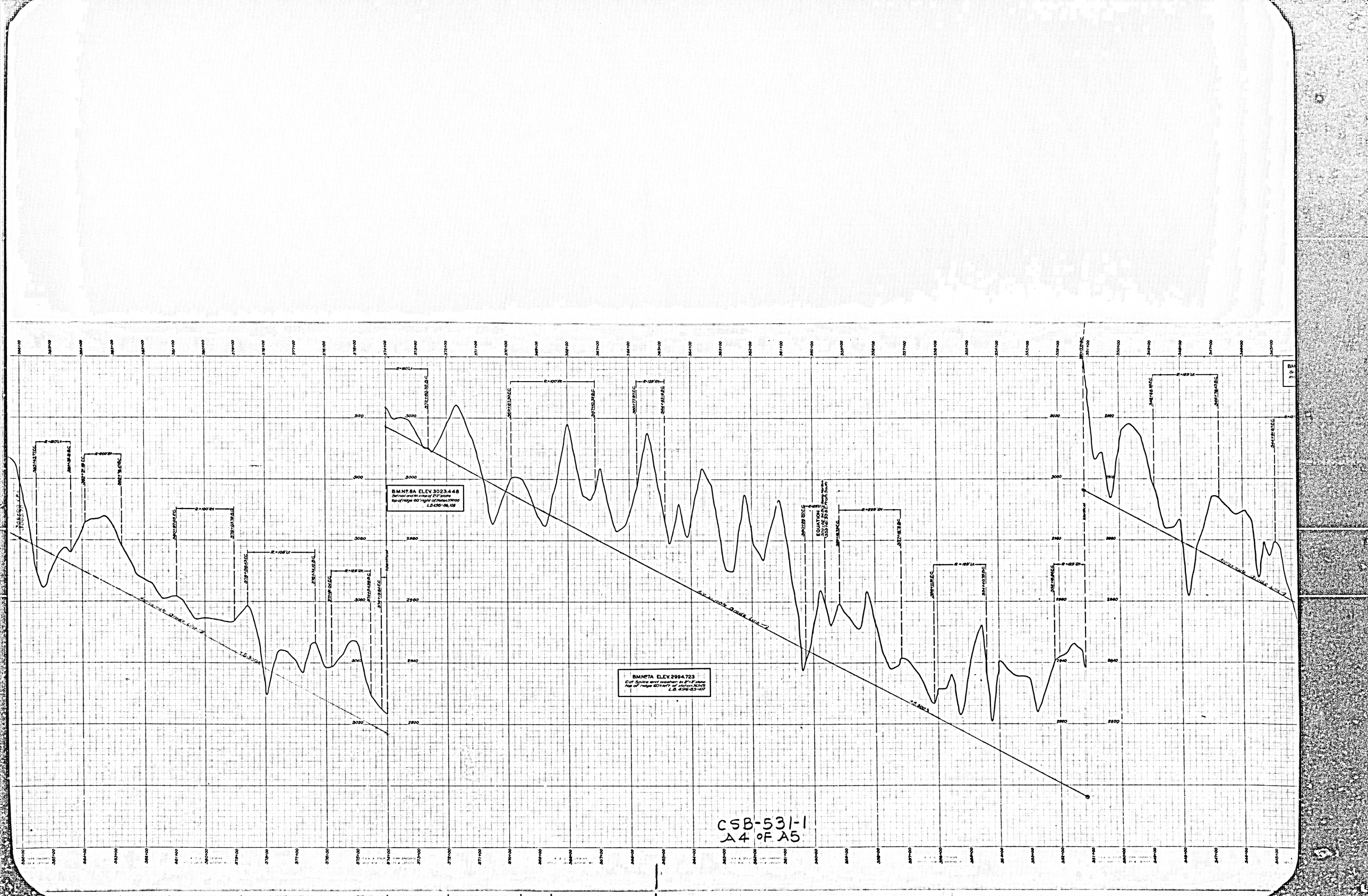
B.M.No.8A ELEV. 3023.448
Bar nail and lth insp of 3/4" screw top of hage 60' right of station 379+00 L.S.496-65,108
B.M.No.7A ELEV. 2994.723
Cut Spike and washer in 8"-T plane top of hage 60'right of station 363+25 L.S. 496-65-107
EQUATION
Back 363+27.55 BC
Ahead 363+28.35 EC
Back tangent bears S 2°-30'-0" E
Ahead tangent bears S 2°-30'-0" E
R=150'LT
R=900'RT
R=100'LT
R=105'LT
R=125'RT
R=125'RT
R=125'LT
R=125'LT
R=125'RT
R=125'RT
R=125'LT
R=125'RT
R=125'LT
R=125'RT
R=125'L

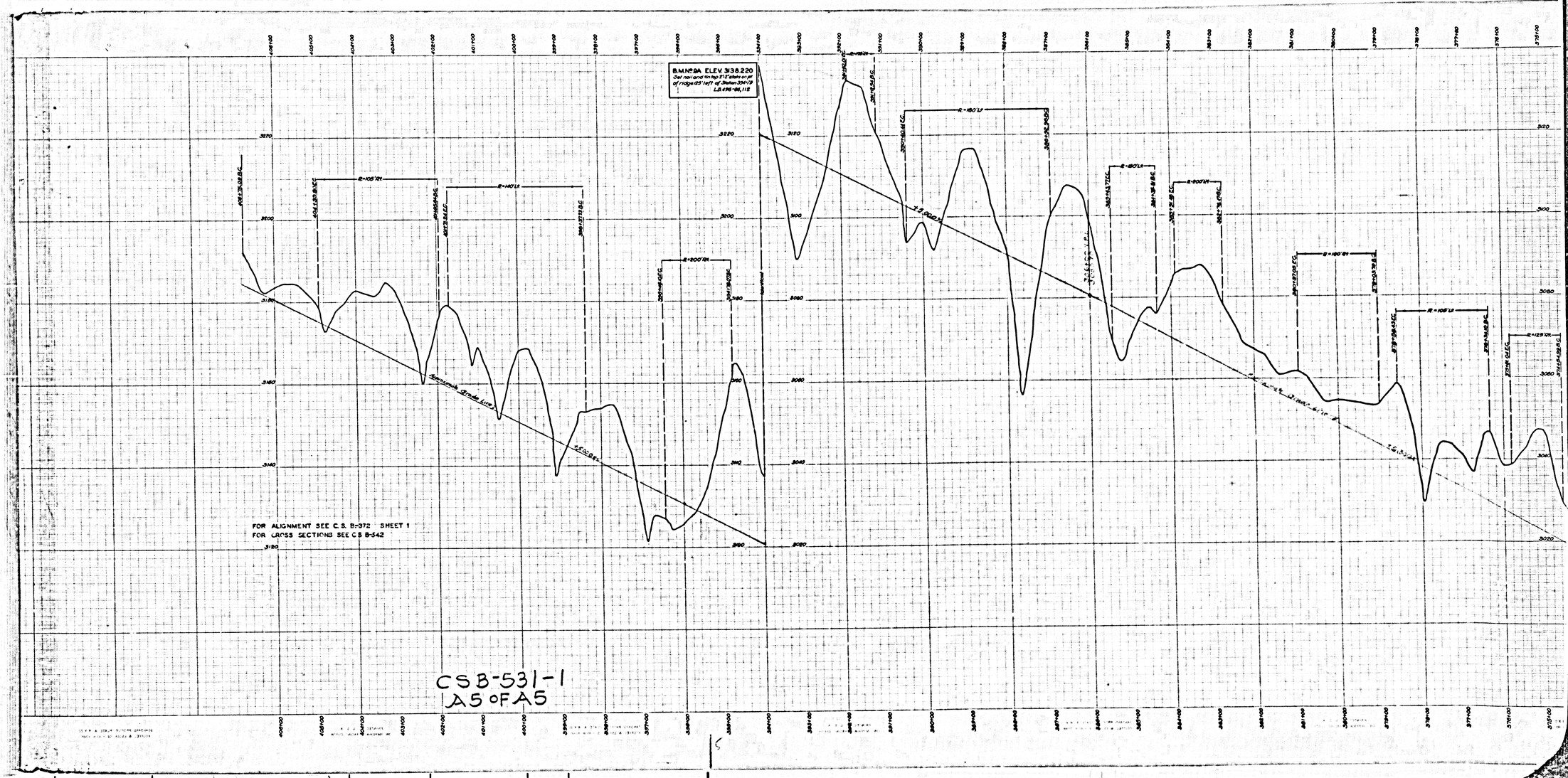

CSB-531-1
A5 OF A5

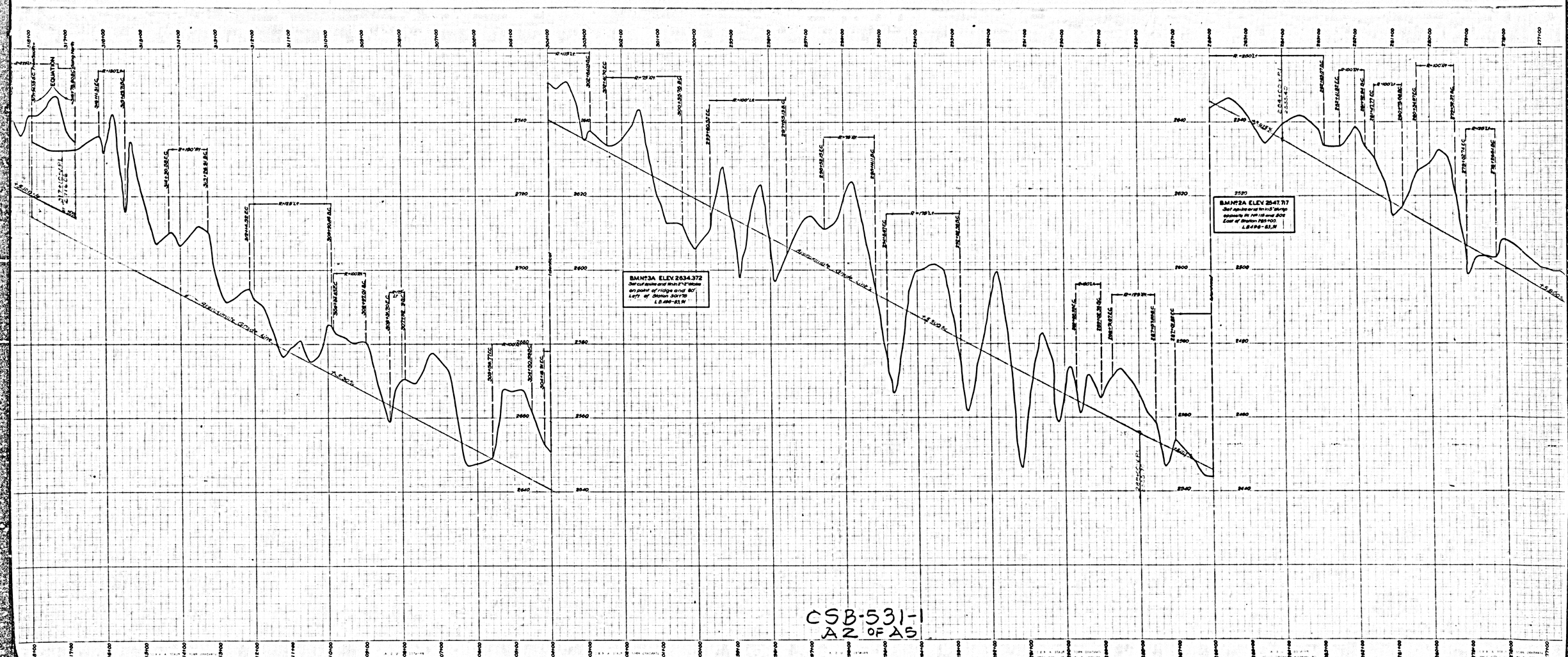

CSB-531-1
A2 OF A5