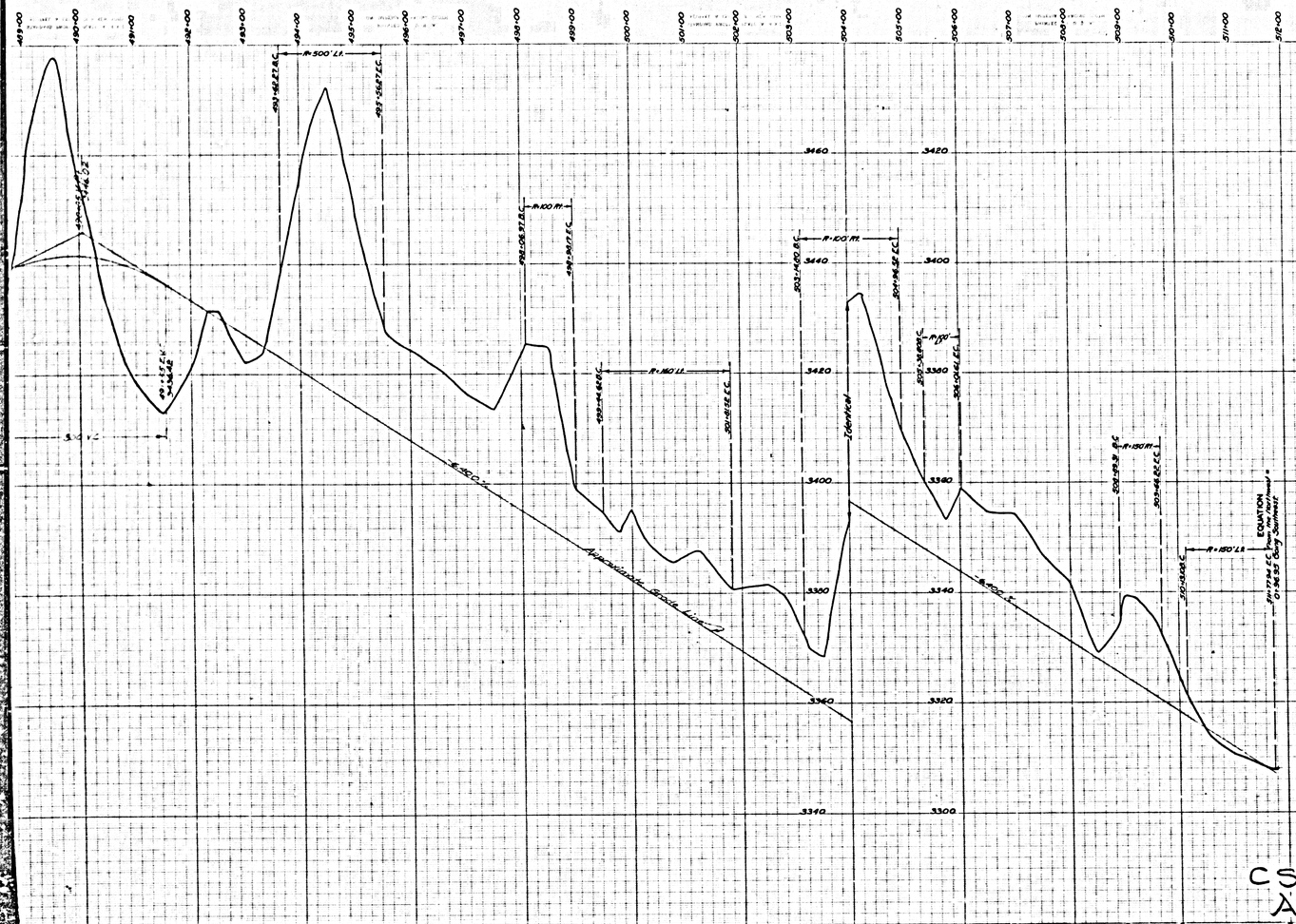

PROFILE OF

GLENDORA MOUNTAIN ROAD

FROM

TOP OF DIVIDE BETWEEN SAN GABRIEL CANYON

AND LITTLE DALTON CANYON

TO

SUMMIT IN SEC. 3 T.1N., R.9W., S.B.M.

COUNTY SURVEYORS MAP Nº B-531

SHEET 2 OF 2 SHEETS

SCALE:- HORIZONTAL 1 INCH = 80 FT.
VERTICAL 1 INCH = 8 FT.

WORK ORDER Nº 766

J.E. ROCKHOLD - COUNTY SURVEYOR

SURVEYED NOV. 1928 TO MAY 1929

SURVEYED UNDER INSTRUCTIONS OF THE BOARD OF SUPERVISORS PER ORDER DATED JUNE 27, 1927

L.B. 498-115-169

FIELD WORK BY..... T.J. STEVENSON, C.E. BRUNTY

OFFICE WORK BY..... J.A. LYON

CHECKED BY..... F.D. JONES

FOR ALIGNMENT SEE C.S. B-372, SHEET 2

FOR CROSS-SECTIONS SEE C.S. B-542

CSB-531-2
A1 OF A4

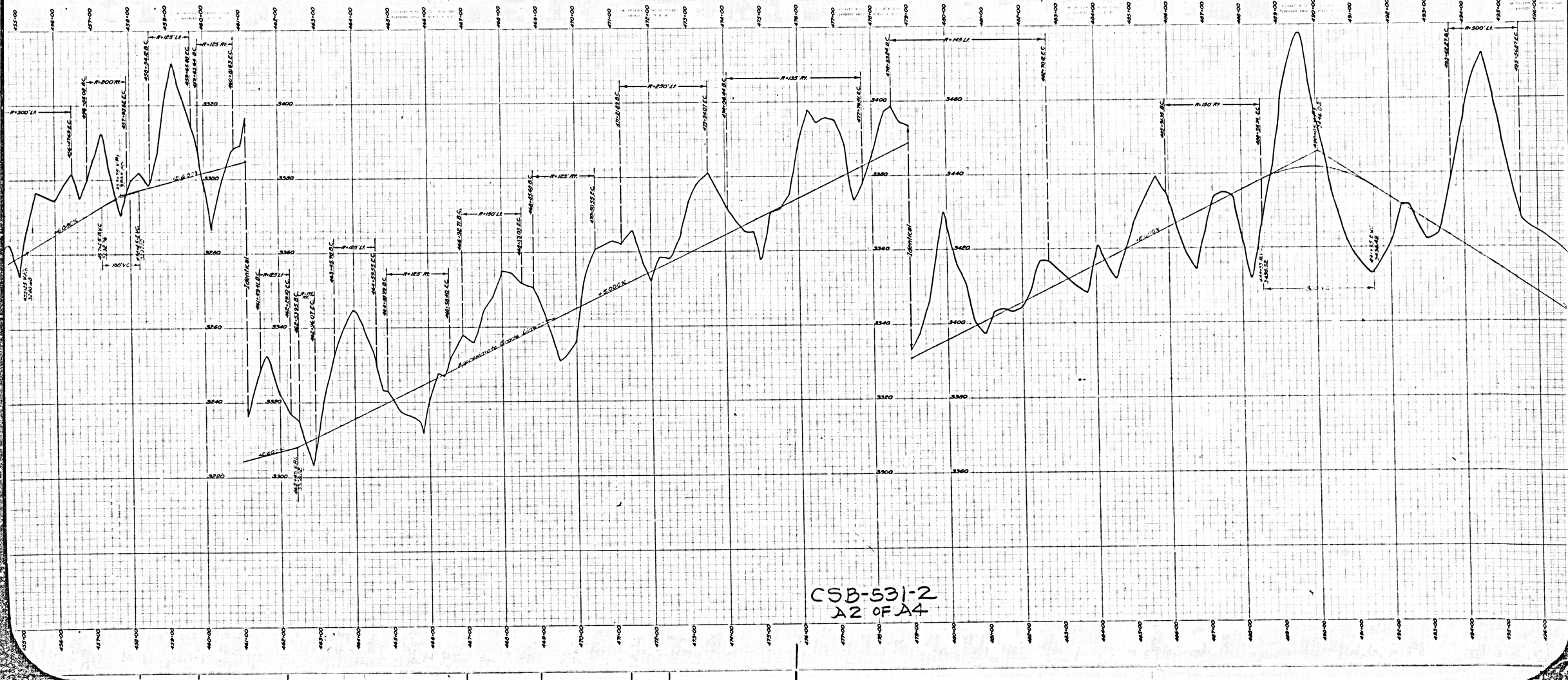
R=300' Lt.
R=200 Rt.
R=125' Lt.
R=125 Rt.
R=250' Lt.
R=135 Rt.
R=145 Lt.
R=150 Rt.
R=300' Lt.
3320
3400
3460
Tangent
Tangent
Tangent

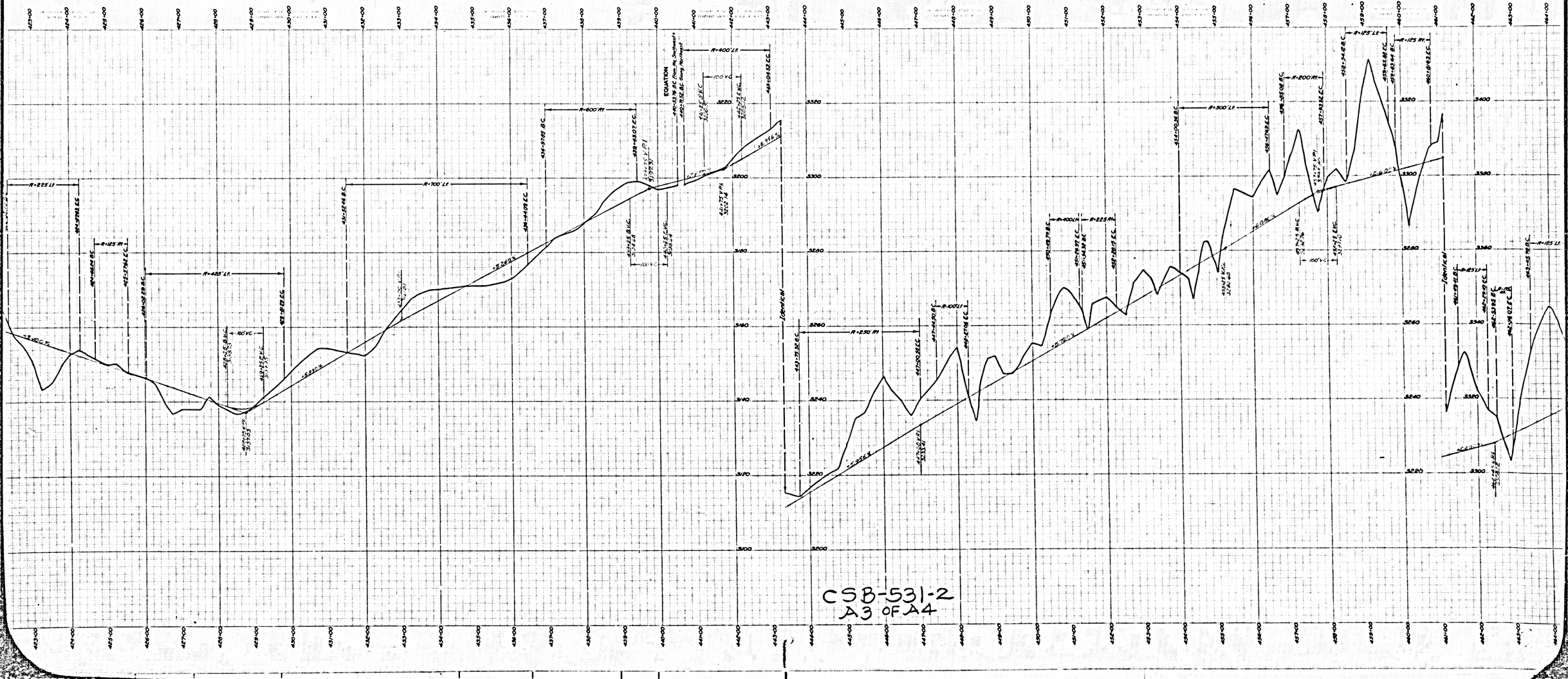

CSB-531-2
A3 OF A4

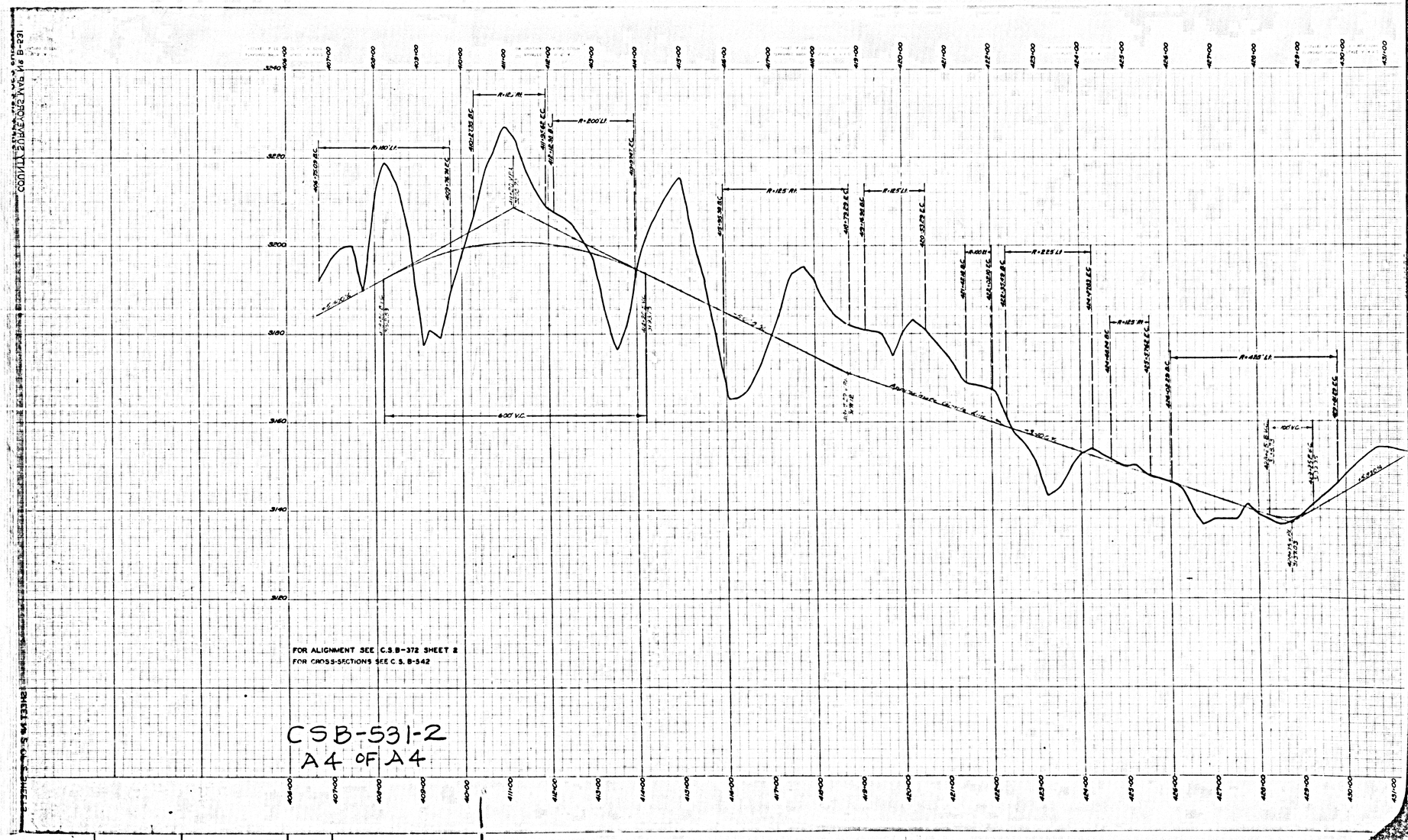

CSB-531-2
A4 OF A4