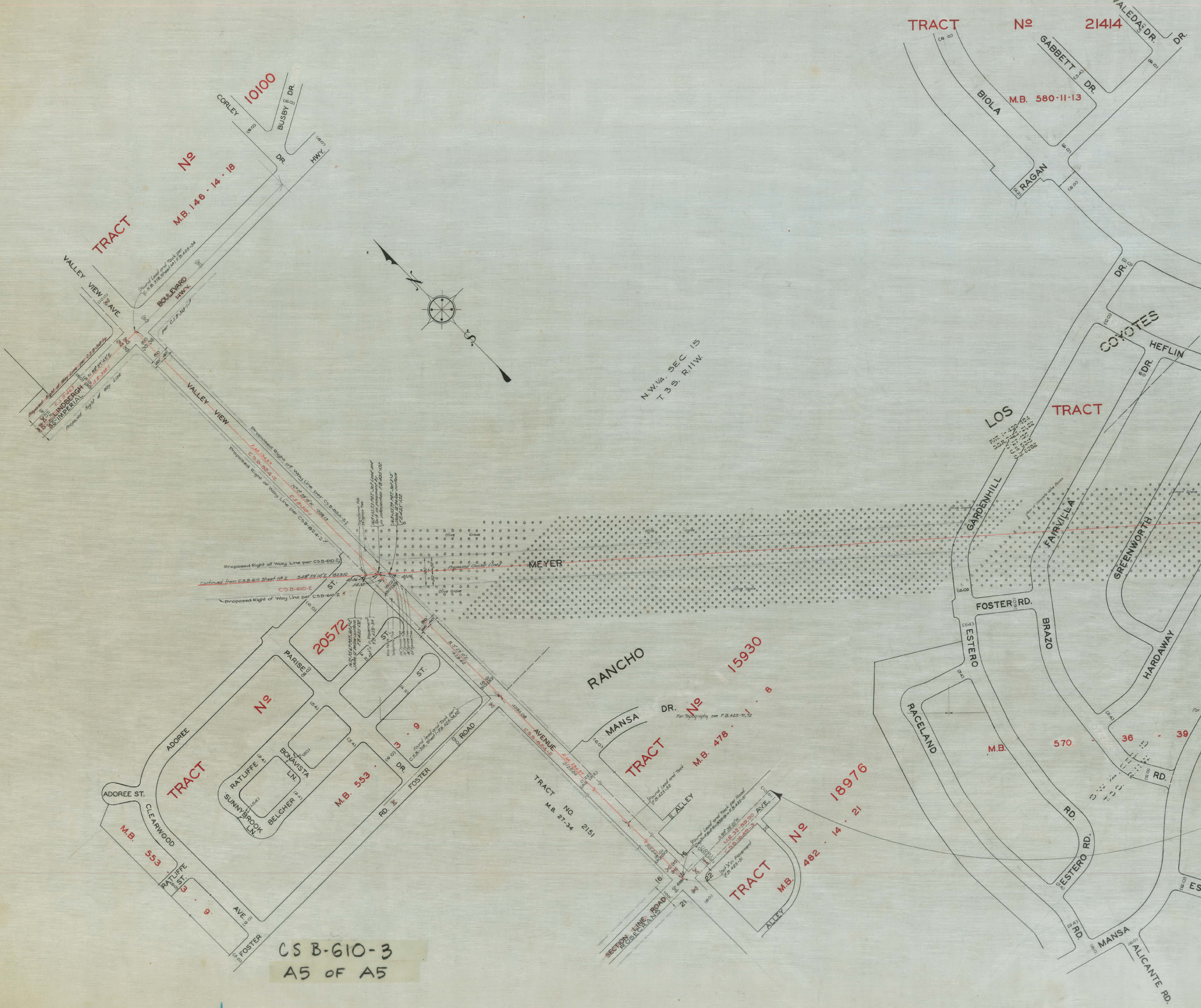
TRACT № 10100
CORLEY
BUSBY DR.
DR.
HWY.
TRACT № M.B. 146 - 14 - 18
VALLEY VIEW AVE.
BOULEVARD HWY.
Found Lead and Tack per C.S.B. 318, Sheet № 1 F.B. 425-34
per C.S.B-318-1
Proposed Right of Way Line per C.S.B-318-1
C.S.B-463
LINDBERGH
IMPERIAL
N. 89° 37' 45" E.
C.S.B-318-1
Proposed Right of Way Line
VALLEY VIEW
Proposed Right of Way Line per C.S.B-824-2
F.M. 13437
C.S.B-824-2
N. 0° 29' 10" W. 1209.13
C.S.B-318-1
Proposed Right of Way Line per C.S.B-824-2
Transformer Pole
24" Spruce Tree
168+15.73 P.O.T. Set Lead and Tack in pavement by in intersection F.B. 425-132
168+55.79 P.O.T. Set 2"x2" Stake 12" below surface F.B. 425-132
Olive Grove
Proposed Right of Way Line per C.S.B-610-2
Continued from C.S.B. 610 Sheet № 2 S.48° 59' 05" E. 1829.10
40.06
24.38
C.S.B-610-2
Proposed Right of Way Line per C.S.B-610-2
Proposed Center Line
MEYER
ST.
167+73.67 P.O.T. Set 2"x2" Stake 12" below surface F.B. 425-132
Set "X" in Pavement F.B. 425-34
Wire Fence
Telephone Pole
24" Spruce Tree
12" Spruce Tree
18" Spruce Tree
24" Spruce Tree
S. 0° 29' 10" E. 1429.62
PARISE
20572
TRACT № M.B. 553 - 3 - 9
ADOREE
ADOREE ST.
CLEARWOOD
RATLIFFE
BONAVISTA LN.
SUNNYBROOK LN.
BELCHER
DR.
Found Lead and Tack per C.S.B-318, Sheet 1 - F.B. 425-34,52
ROAD
FOSTER RD.
M.B. 553 - 3 - 9
RATLIFFE ST.
AVE.
FOSTER
N.W. 1/4 SEC. 15 T. 3 S. R. 11 W.
RANCHO
MANSA DR.
TRACT № 15930 M.B. 478 - 1 - 8
For Topography see F.B. 425-71, 72
AVENUE
F.M. 13437
C.S.B-824-2
4094.08
2125.04
TRACT NO. 2151 M.B. 27-34
Found Lead and Tack F.B. 425-52
ALLEY
Found Lead and Tack per Road Dept. F.B. F.R. 305-9 - F.B. 425-51
S. 89° 35' 20" W.
M.R. 32 - 89, 90
C.S.B-1649-3
AVE.
Set "X" in Pavement F.B. 425-51
5150.48
16
15
21
22
SECTION LINE
ROSECRANS ROAD
TRACT № 18976 M.B. 482 - 14 - 21
ALLEY
TRACT № 21414
VALEDA DR.
DR.
GABBETT DR.
BIOLA
M.B. 580-11-13
RAGAN
DR.
COYOTES
HEFLIN
DR.
LOS
TRACT
PAT. 1 - 430 - 494
D.C.R. 7425 - 21, 22
C. 27 - 100
C.S. 5315
C.S. 6282
GARDENHILL
FAIRVILLA
Row of Concrete Valve Boxes
Lemon Grove
GREENWORTH
FOSTER RD.
ESTERO
BRAZO
HARDAWAY
RACELAND
M.B. 570 - 36 - 39
RD.
RD.
ESTERO RD.
RD.
MANSA
ALICANTE RD.
ES
N
S

CS B-610-3
A5 OF A5

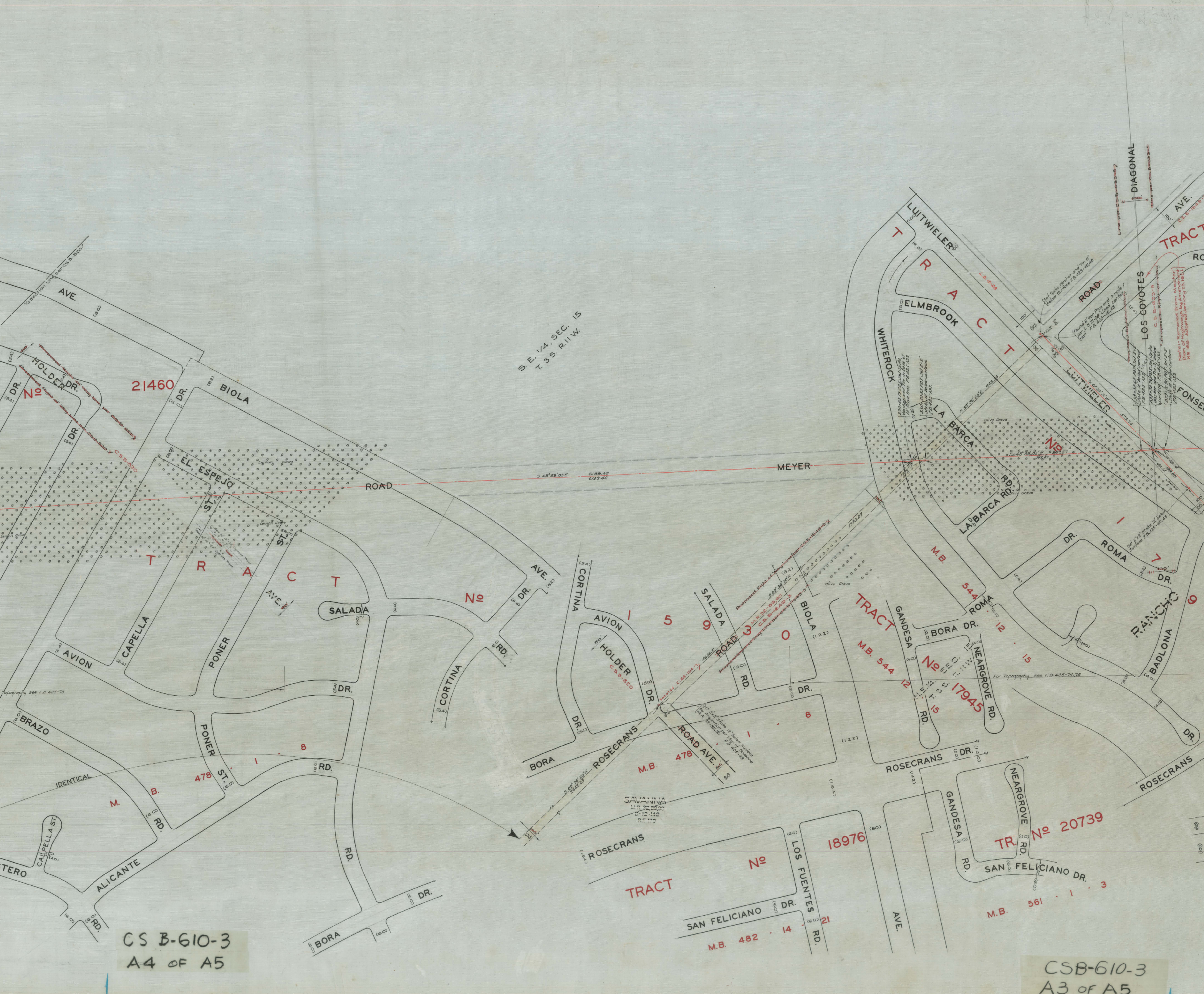
S. E. 1/4 SEC. 15
T. 3 S. R. 11 W.
TRACT Nº 21460
TRACT Nº 15930
TRACT Nº 17945
TRACT Nº 18976
TR. Nº 20739
TRACT Nº 17969
M.B. 478 · 1 · 8
M.B. 544 · 12 · 15
M.B. 482 · 14 · 21
M.B. 561 · 1 · 3
MEYER
ROAD
BIOLA
AVE.
HOLDER DR.
EL ESPEJO
CAPELLA
AVION
PONER ST.
SALADA
CORTINA
BRAZO
ALICANTE
CAPELLA ST.
BORA DR.
ROSECRANS
ROSECRANS AVE.
GANDESA RD.
NEARGROVE RD.
SAN FELICIANO DR.
LOS FUENTES RD.
LUITWIELER ROAD
LUITWIELER AVE.
ELMBROOK
WHITEROCK
LA BARCA RD.
ROMA DR.
BADLONA DR.
RANCHO
LOS COYOTES
DIAGONAL
FONSECA
IDENTICAL
SAVANNA
For Topography see F.B. 425-74,75
Topography see F.B. 425-73
S. 48° 59' 05" E. 6189.46
Olive Grove
Lemon Grove
CS. B-820
Proposed Right of Way Line per C.S.B.-1649-3

CS B-610-3
A4 OF A5

CSB-610-3
A3 OF A5

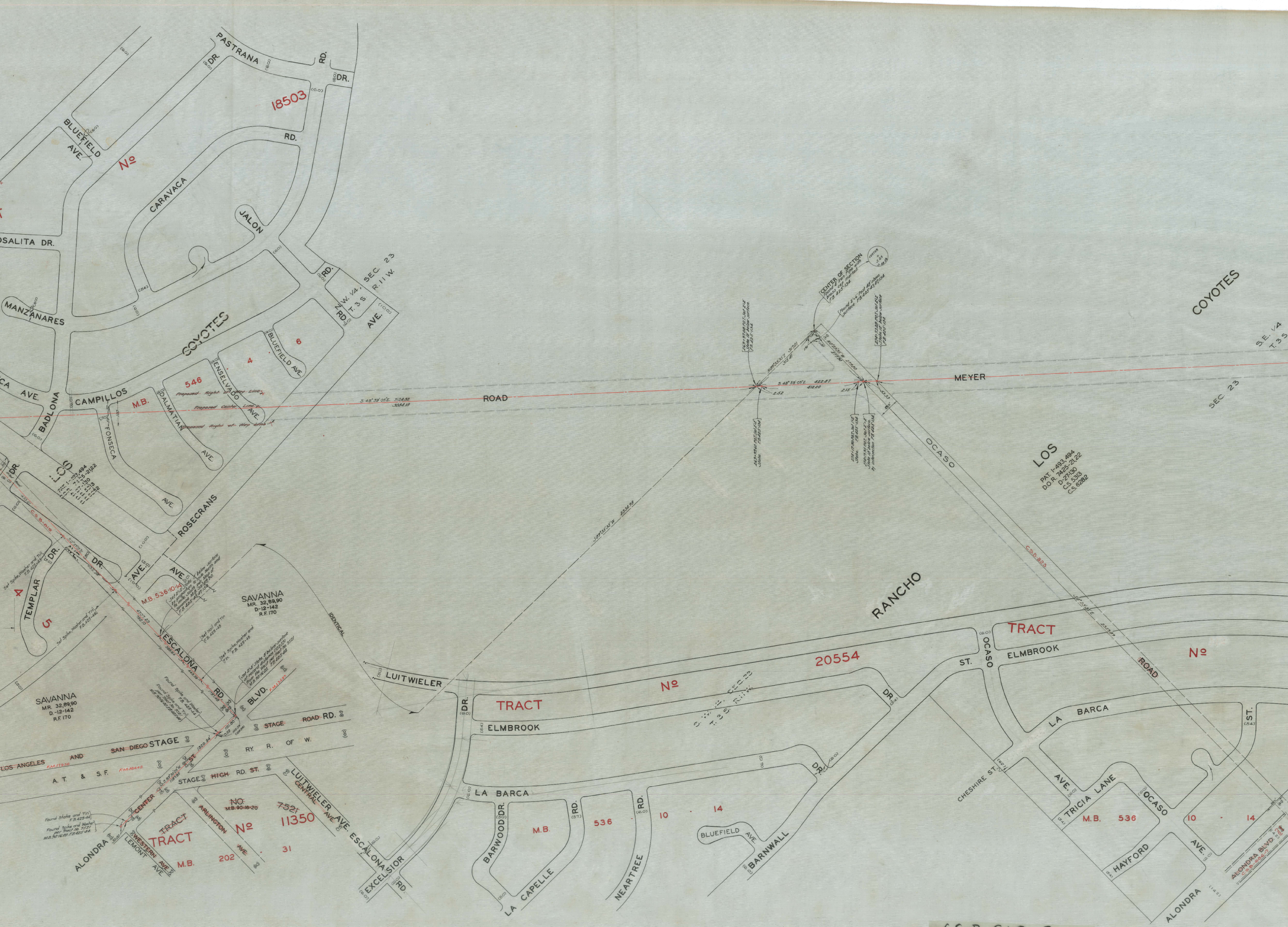
PASTRANA
DR.
RD.
DR.
18503
BLUEFIELD AVE.
No
RD.
CARAVACA
JALON
OSALITA DR.
MANZANARES
COYOTES
RD.
N.W. 1/4, SEC. 23
T. 3 S.
R. 11 W.
RD.
AVE.
BLUEFIELD AVE.
6
4
546
ENSELVADO AVE.
CAMPILLOS
M.B.
DALMATIAN AVE.
BADLONA
CA AVE.
FONSECA AVE.
Proposed Right of Way Line
Proposed Center Line
LOS
PAT. 1-493,494
ROSECRANS
AVE.
DR.
DR.
TEMPLAR
4
5
AVE.
M.B. 536-10-14
SAVANNA
M.R. 32, 89, 90
D-12-142
R.F. 170
ESCALONA RD.
BLVD.
IDENTICAL
SAVANNA
M.R. 32, 89, 90
D-12-142
R.F. 170
LOS ANGELES AND SAN DIEGO STAGE RD.
STAGE ROAD RD.
A.T. & S.F. RY. R. OF W.
STAGE HIGH RD. ST.
LUITWIELER AVE.
CENTRAL AVE.
CENTER
ARLINGTON AVE.
TRACT
TRACT
No
M.B. 90-16-20
7521
11350
ALONDRA
WESTERN AVE.
LEMONT AVE.
M.B. 202 31
ESCALONA
EXCELSIOR RD.
LUITWIELER
ROAD
MEYER
CENTER OF SECTION
COYOTES
S.E. 1/4
T. 3 S.
SEC 23
OCASO
LOS
PAT. 1-493,494
D.O.R. 7425-21,22
D-27130
C.S. 5313
C.S. 6282
RANCHO
TRACT
No
20554
DR.
TRACT
No
ELMBROOK
DR.
ST.
OCASO
ELMBROOK
ROAD
No
LA BARCA
DR.
LA BARCA
ST.
CHESHIRE ST.
AVE.
TRICIA LANE
OCASO
M.B. 536 10 - 14
M.B. 536 10 - 14
BARWOOD DR.
RD.
RD.
BLUEFIELD AVE.
BARNWALL
LA CAPELLE
NEARTREE
HAYFORD
AVE.
ALONDRA
ALONDRA BLVD.

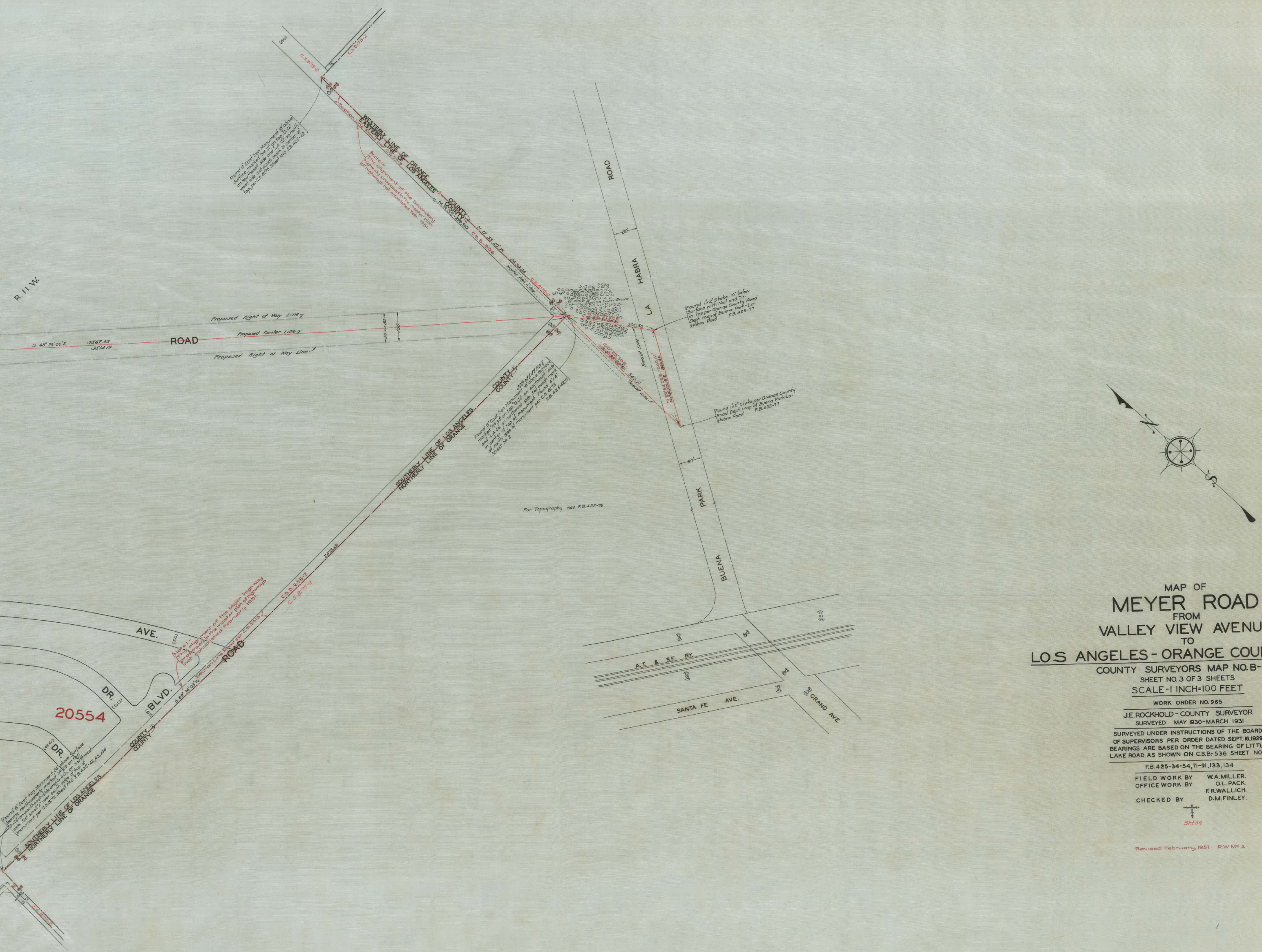
R. 11 W.
S. 48° 59' 05" E.
3567.52
3514.19
ROAD
Proposed Right of Way Line
Proposed Center Line
Proposed Right of Way Line
50
50
100
(60)
C.S. 8175-2
C.S. 8175-2
Found 6" Cast Iron Monument 18" above surface marked "No 31" on top, "O. Co." on southeast side and "L.A. Co." on northwest side. Set punch mark in center of top, per C.S. 8175 Sheet No 2 F.B. 425-42
WESTERLY LINE OF ORANGE COUNTY
EASTERLY LINE OF LOS ANGELES COUNTY
Section Line Road per C.S. 5313
Note:- The alignment of the Secondary highway proposed in the master plan of highways not established Feb. 1951.
M.R. 32-89,90
N. 0° 33' 20" W.
C.S.B-806
2639.94
Irrigation Ditch 3' deep
C.S. 8175-2
Dense Gum Grove
S. 35° 27' 10" E.
S. 35° 31' 00" E.
300.58
S. 0° 29' 30" E.
S. 0° 33' 20" E.
540.01
Transit Line
Transit Line
N. 29° 54' 05" E. 340.41'
N. 29° 50' 15" E.
80'
80'
ROAD
LA HABRA
Found 1"x2" Stake 10" below Surface with Nail and Tin in top per Orange County Road Dept. map of Buena Park-La-Habra Road F.B. 425-77
Found 1"x2" stake per Orange County Road Dept. map of Buena Park-La-Habra Road F.B. 425-77
309+87.47 P.O.T.
Found 6" Cast Iron Monument 18" above Surface marked "No 30" on top, "O. Co." on southeast side and "LA Co." on northwest side. Set punch mark in center of top of monument. Found 4"x4" at north side of monument per C.S. 8175 Sheet No 2 F.B. 425-42,77
SOUTHERLY LINE OF LOS ANGELES COUNTY
NORTHERLY LINE OF ORANGE COUNTY
For Topography see F.B. 425-76
PARK
BUENA
N
S
2675.69
C.S.B-686-7
C.S. 8175-2
Note:- The alignment of the Major highway proposed in the master plan of highways not established February 1951.
Section Line Road per C.S. 5313
ROAD
S 89° 36' 05" W.
AVE.
(50)
DR.
(60)
BLVD.
(92)
20554
DR.
(60)
COUNTY
COUNTY
Found 6" Cast Iron Monument 24" above Surface leaning northwesterly marked No 29 on top "O. Co." on southeast side and "L.A. Co." on northwest side. Set small "X" near south edge of top of monument per C.S. 8175 Sheet No 2 F.B. 425-42,43,134
SOUTHERLY LINE OF LOS ANGELES
NORTHERLY LINE OF ORANGE
C.S. 8175-2
A.T. & S.F. RY.
(60)
(60)
(190)
(60)
(250)
(50)
(108)
SANTA FE AVE.
GRAND AVE.

MAP OF
# MEYER ROAD
FROM
VALLEY VIEW AVENUE
TO
LOS ANGELES - ORANGE COUNTY LINE

COUNTY SURVEYORS MAP NO. B-610
SHEET NO. 3 OF 3 SHEETS
SCALE-1 INCH=100 FEET

WORK ORDER NO. 965

J.E. ROCKHOLD - COUNTY SURVEYOR
SURVEYED MAY 1930-MARCH 1931

SURVEYED UNDER INSTRUCTIONS OF THE BOARD OF SUPERVISORS PER ORDER DATED SEPT. 16, 1929
BEARINGS ARE BASED ON THE BEARING OF LITTLE LAKE ROAD AS SHOWN ON C.S.B.-536 SHEET NO. 1

F.B. 425-34-54, 71-91, 133, 134

FIELD WORK BY	W.A. MILLER.
OFFICE WORK BY	O.L. PACK.
	F.R. WALLICH.
CHECKED BY	D.M. FINLEY.

Sht. 34

Revised February, 1951. R.W. McA.