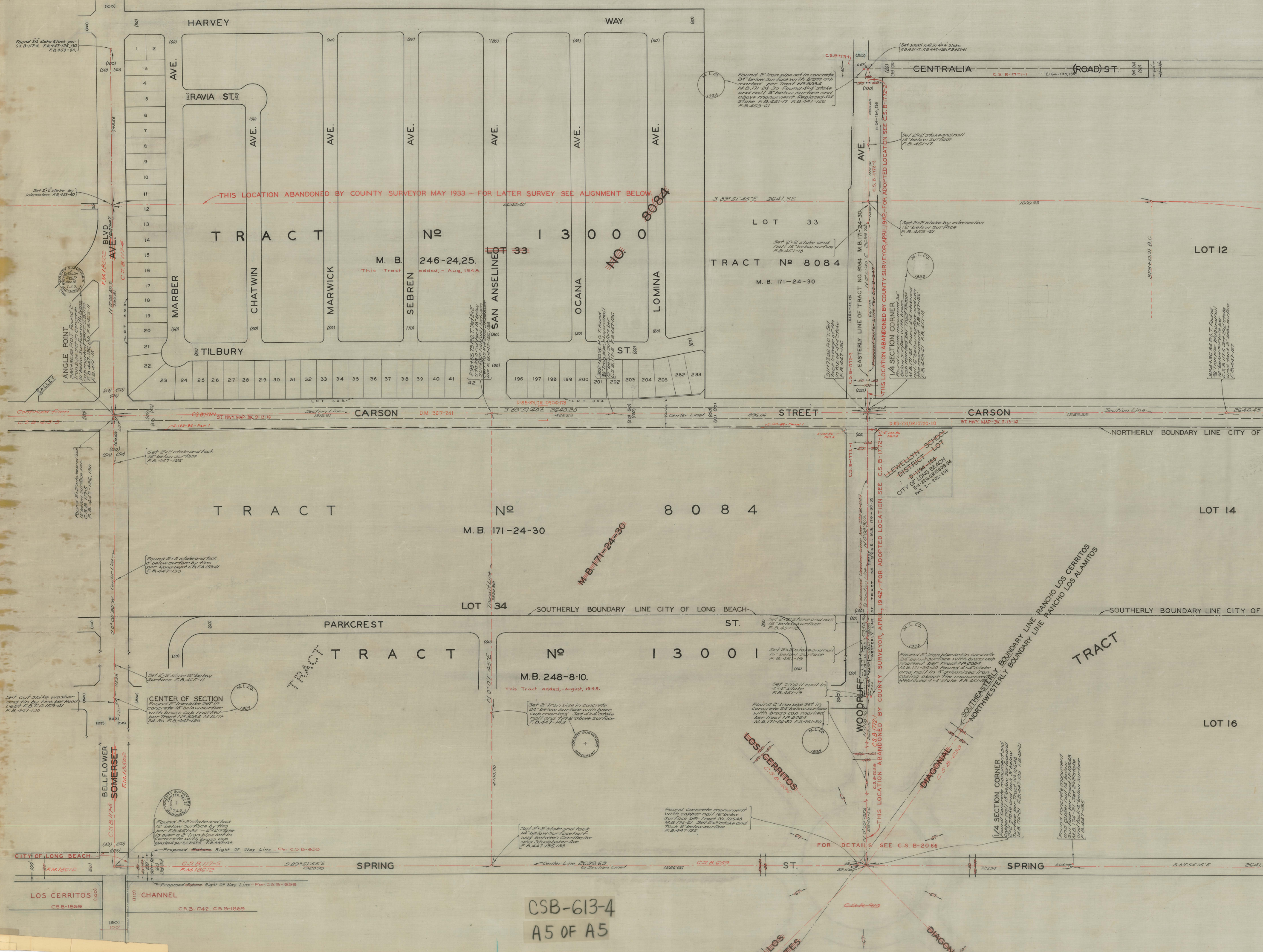
HARVEY
WAY
CENTRALIA
(ROAD) ST.
C.S. B-1771-1
RAVIA ST.
AVE.
MARBER
CHATWIN
MARWICK
SEBREN
SAN ANSELINE
OCANA
LOMINA
TILBURY
ST.
BLVD.
AVE.
BELLFLOWER
SOMERSET
F.M. 18502
C.S.B. 117-4
C.S.B. 117-5
ANGLE POINT
ALLEY
THIS LOCATION ABANDONED BY COUNTY SURVEYOR MAY 1933 – FOR LATER SURVEY SEE ALIGNMENT BELOW
S 89°51'45"E 3641.32
2640.40
1000.32
TRACT Nº 13000
M. B. 246-24,25.
This Tract added, – Aug, 1948.
~~LOT 33~~
~~NO. 8084~~
LOT 33
TRACT Nº 8084
M. B. 171-24-30
LOT 12
LOT 303
LOT 304
CARSON
STREET
CARSON
C.S.B. 1771-1
ST. HWY. MAP-BK. 9-13-16
Section Line
D.M. 1367-241
S 89°51'40"E 2640.80
Center Line
Continued from
NORTHERLY BOUNDARY LINE CITY OF
EASTERLY LINE OF TRACT NO. 8084
1/4 SECTION CORNER
THIS LOCATION ABANDONED BY COUNTY SURVEYOR, APRIL, 1942.–FOR ADOPTED LOCATION SEE C.S. B-1772-2
LLEWELLYN SCHOOL DISTRICT LOT
CITY OF LONG BEACH
TRACT Nº 8084
M.B. 171-24-30
M.B. 171-24-30
LOT 14
LOT 34
SOUTHERLY BOUNDARY LINE CITY OF LONG BEACH
SOUTHERLY BOUNDARY LINE CITY OF
PARKCREST
ST.
TRACT Nº 13001
M.B. 248-8-10.
This Tract added, – August, 1948.
TRACT
CENTER OF SECTION
N 0°07'45"E
Transit Line
WOODRUFF
AVE.
SOUTHEASTERLY BOUNDARY LINE RANCHO LOS CERRITOS
NORTHWESTERLY BOUNDARY LINE RANCHO LOS ALAMITOS
TRACT
LOT 16
LOS CERRITOS
DIAGONAL
1/4 SECTION CORNER
FOR DETAILS SEE C.S. B-2066
THIS LOCATION ABANDONED BY COUNTY SURVEYOR, APRIL, 1942.–FOR ADOPTED LOCATION SEE C.S.B. 1772-1
CITY OF LONG BEACH
SPRING
ST.
SPRING
S 89°51'55"E
Center Line 2639.63
C.S.B. 659
Proposed Future Right Of Way Line – Per C.S.B-659
LOS CERRITOS
CHANNEL
C.S.B-1869
C.S.B-1742, C.S.B-1869
M.L.CO.
1928
COUNTY SURVEYOR'S MONUMENT
LOS
DIAGON

CSB-613-4

A5 OF A5

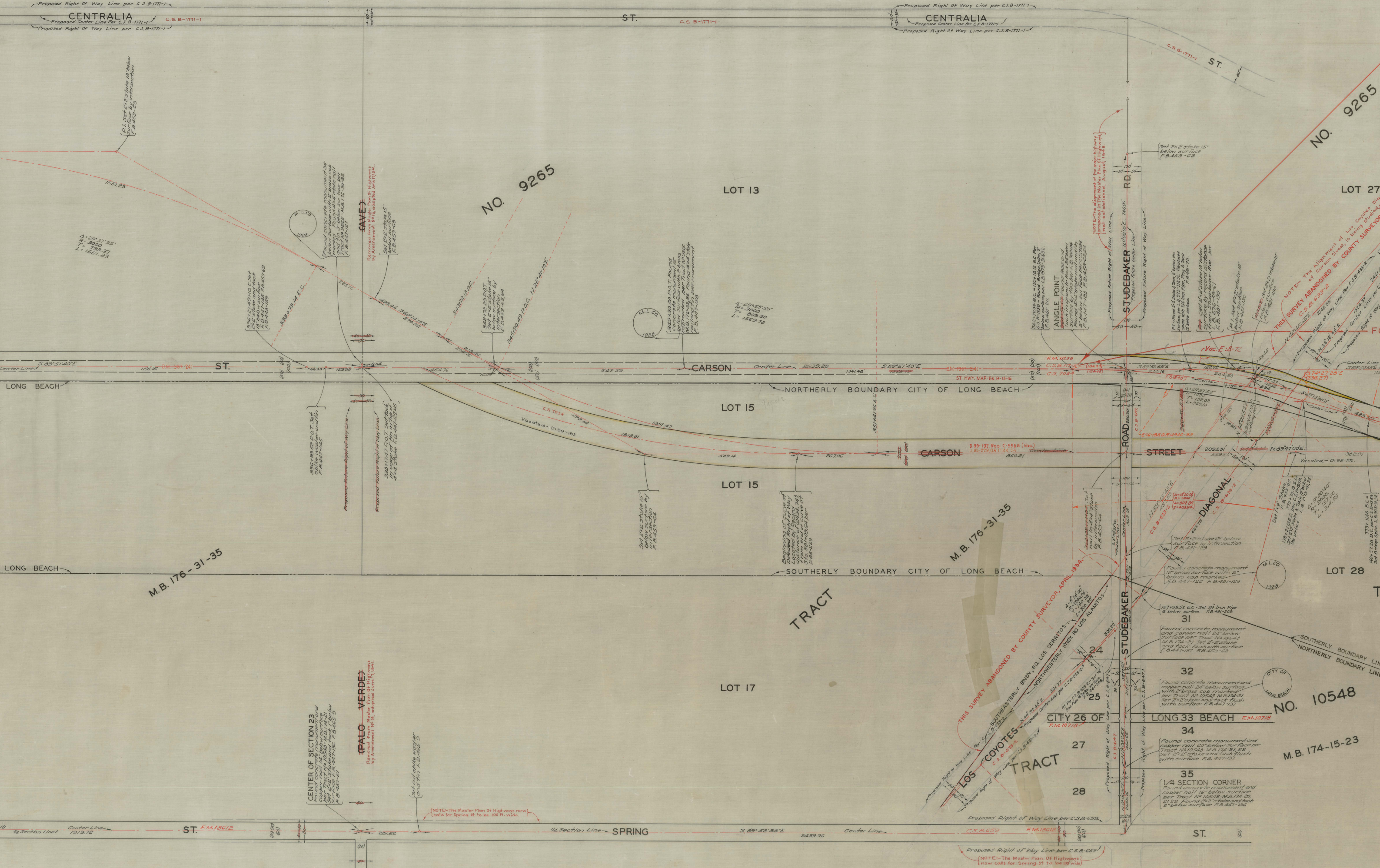
CENTRALIA ST.
Proposed Right Of Way Line per C.S.B-1771-1
Proposed Center Line Per C.S.B-1771-1
C.S.B-1771-1
ST.
NO. 9265
LOT 13
LOT 27
(AVE)
STUDEBAKER RD.
ANGLE POINT
M.L.CO. 1928
CARSON ST.
LONG BEACH
NORTHERLY BOUNDARY CITY OF LONG BEACH
LOT 15
CARSON
STREET
ROAD
DIAGONAL
Vacated - D. 99-192
LOT 15
SOUTHERLY BOUNDARY CITY OF LONG BEACH
M.B. 176-31-35
TRACT
LOT 28
THIS SURVEY ABANDONED BY COUNTY SURVEYOR, APRIL 1934
LOS COYOTES
SOUTHEASTERLY BNDY. RD. LOS CERRITOS
NORTHWESTERLY BNDY. RD. LOS ALAMITOS
STUDEBAKER
SOUTHERLY BOUNDARY
NORTHERLY BOUNDARY
LOT 17
(PALO VERDE)
CENTER OF SECTION 23
24
25
CITY 26 OF LONG 33 BEACH
27
28
31
32
34
35
1/4 SECTION CORNER
NO. 10548
M.B. 174-15-23
CITY OF LONG BEACH
SPRING ST.
Proposed Right Of Way Line per C.S.B-659
NOTE:- The Master Plan Of Highways now calls for Spring St. to be 100 ft. wide.

CSB-613-4

A40FA5

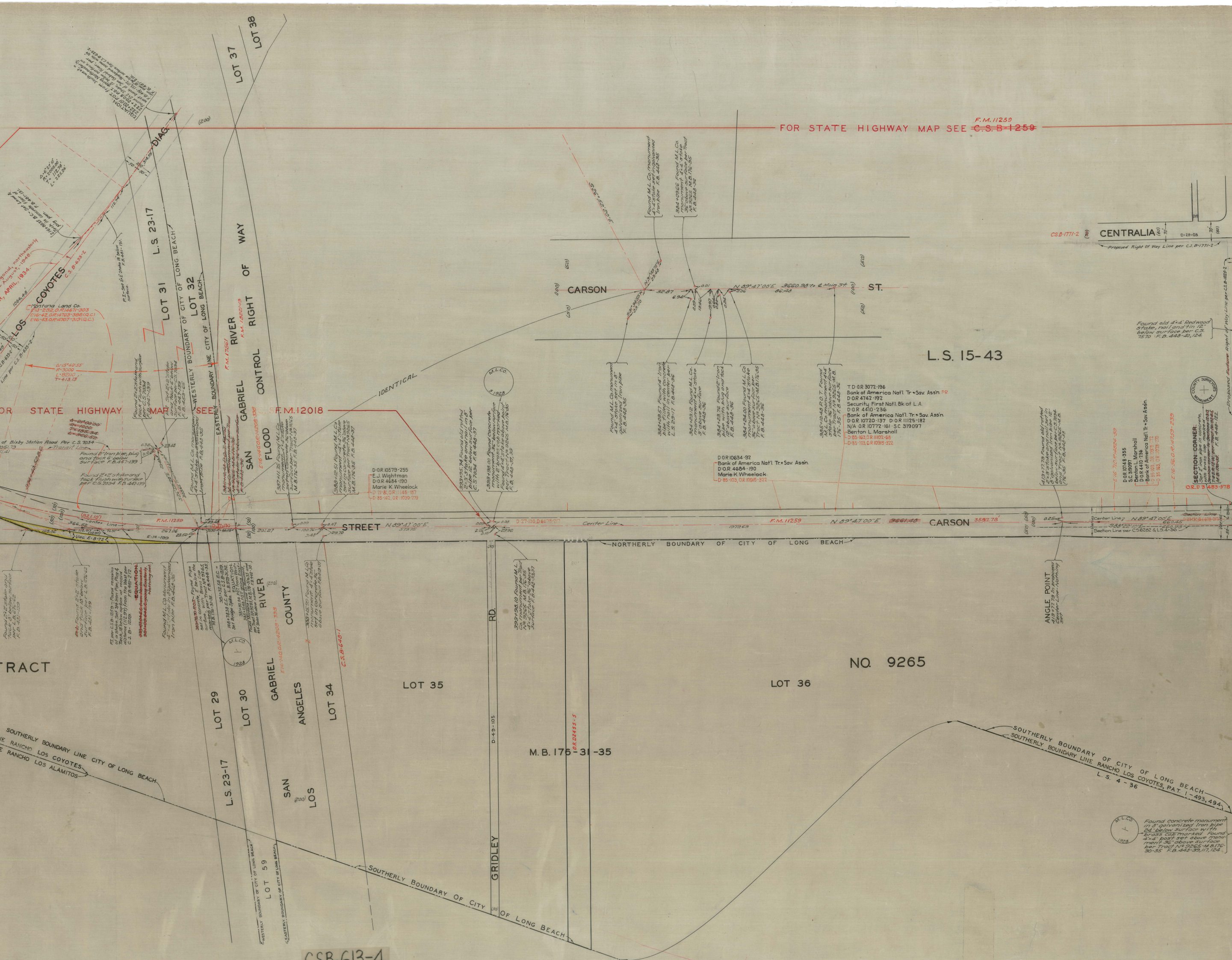
FOR STATE HIGHWAY MAP SEE ~~C.S.B-1259~~ F.M.11259
OR STATE HIGHWAY MAP SEE F.M.12018
LOT 37
LOT 38
LOT 31
LOT 32
L.S. 23-17
DIAG.
LOS COYOTES
C.S.B-1633-2
Montana Land Co.
WESTERLY BOUNDARY OF CITY OF LONG BEACH
EASTERLY BOUNDARY LINE CITY OF LONG BEACH
SAN GABRIEL RIVER FLOOD CONTROL RIGHT OF WAY
F.M.17561
F.M.12021-13
IDENTICAL
M.L.CO. 1928
CARSON ST.
N 89°47'00"E 3660.98 to ℄ Main St.
Found M.L.Co. monument 4x4 stake set in galvanized iron pipe F.B. 448-35
384+09.66 Found M.L.Co. monument 4x4 stake 36" above surface per Tract Nº 9265 M.B. 176-35 F.B. 448-36
CENTRALIA
CS.B-1771-2
D:28-28
Proposed Right of Way Line per C.S.B-1771-2
Found old 4"x4" Redwood stake, nail and tin 12" below surface per C.S. 7570 F.B. 448-40, 124
L.S. 15-43
385+10.48 P.O.T. Found M.L.Co. monument 4x4" stake 36" above surface per Tract Nº 9265-M.B. 176-35 F.B. 448-36
T.D:O.R. 3072-196
Bank of America Nat'l. Tr.+Sav. Ass'n. PR
D:O.R. 4742-192
Security First Nat'l. Bk. of L.A.
D:O.R. 4410-236
Bank of America Nat'l. Tr.+Sav. Ass'n.
D:O.R. 10720-137 D:O.R. 11125-182
N/A O.R. 10772-161 - S.C. 319097
Benton L. Marshall
D:85-163, O.R. 11102-68
D:85-103, O.R. 10915-322
D:O.R. 10634-92
Bank of America Nat'l. Tr.+Sav. Ass'n.
D:O.R. 4684-190
Marie K. Wheelock
D:85-103, O.R. 10915-322
D:O.R. 10579-255
E.J. Wightman
D:O.R. 4684-190
Marie K. Wheelock
413+77.73 Found old rotted 2"x3" stake and nail set in 8" galvanized iron pipe 12" below surface per C.S. 7034 and Tract Nº 9265-M.B. 176-35 F.B. 448-38
E'16-71, O.R. 14824-59
D:O.R. 10748-355
S.C. 319097
Benton L. Marshall
D:O.R. 4410-236
Bank of America Nat'l. Tr.+Sav. Ass'n.
D 85-103, O.R. 10915-322
D 85-163, O.R. 11028-270
E'16-56, O.R. 14759-239
COUNTY SURVEYORS MONUMENT
SECTION CORNER. Set 2" iron pipe in concrete with brass cap marked Section corner to Sections 12 & 13 T.4.S. R.12 W. per Tract Nº 9265 M.B. 176-35 F.B. 448-122.
O.R.D 3 483-578
Proposed Future Right of Way Line per C.S.B-1771-2
CARSON STREET
N 89°47'00"E ~~3661.48~~ 3587.78'
F.M. 11259
Center Line
Section Line
N 89°47'00"E 660.45
S 88°22'10"E 660.93
Section Line per C.S. 6282 & L.S. 4-36
Varies
NORTHERLY BOUNDARY OF CITY OF LONG BEACH
ANGLE POINT 413+77.73 in proposed Center Line - Nothing set
TRACT NO. 9265
LOT 35
LOT 36
LOT 29
LOT 30
LOT 34
LOT 59
L.S. 23-17
SAN GABRIEL RIVER
LOS ANGELES COUNTY
C.S.B-640-1
GRIDLEY RD.
D:49-105
O.R. D2495-5
M.B. 176-31-35
SOUTHERLY BOUNDARY LINE CITY OF LONG BEACH
LINE RANCHO LOS COYOTES
LINE RANCHO LOS ALAMITOS
SOUTHERLY BOUNDARY OF CITY OF LONG BEACH
SOUTHERLY BOUNDARY OF CITY OF LONG BEACH
SOUTHERLY BOUNDARY LINE RANCHO LOS COYOTES, PAT. 1-493, 494
L.S. 4-36
WESTERLY BOUNDARY OF CITY OF LONG BEACH
EASTERLY BOUNDARY OF CITY OF LONG BEACH
Found concrete monument in 8" galvanized iron pipe 24" below surface with brass cap marked Found 4"x4" post set above monument 36" above surface per Tract Nº 9265-M.B.176-30-35 F.B. 448-39, 117, 124
Found 2"x2" stake and tack flush with surface per C.S. 7034 F.B. 447-139
Found 2" iron pipe, plug and tack 6" below surface F.B. 447-139
of Bixby Station Road per C.S. 7034

CSB-613-4

A3 05 A5

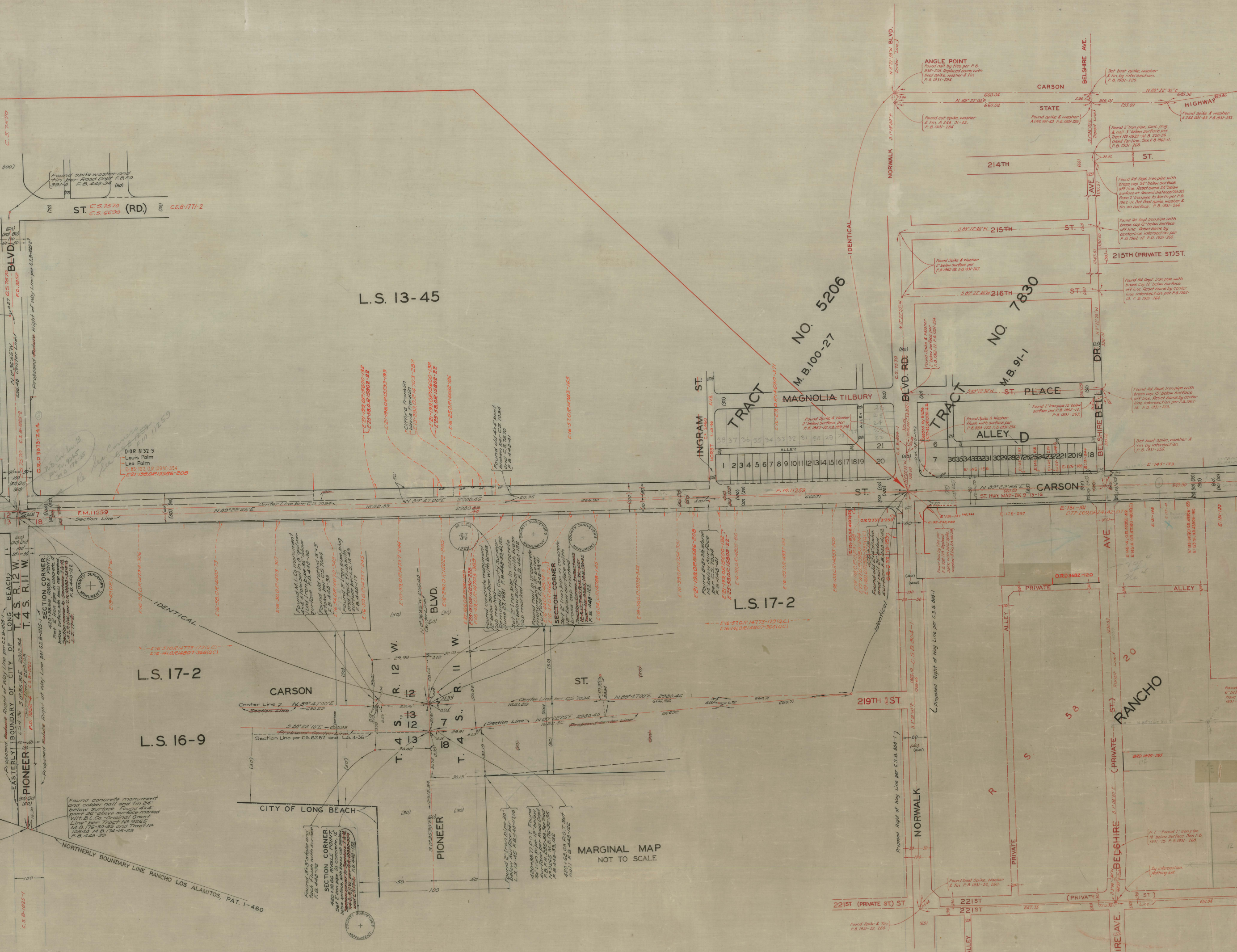
L.S. 13-45
TRACT NO. 5206
M.B. 100-27
TRACT NO. 7830
M.B. 91-1
L.S. 17-2
L.S. 16-9
CARSON ST.
CARSON STATE HIGHWAY
NORWALK BLVD.
BELSHIRE AVE.
214TH ST.
215TH ST.
215TH (PRIVATE ST.) ST.
216TH ST.
TILBURY PLACE
MAGNOLIA ST.
INGRAM ST.
ALLEY D
BELL DR.
219TH ST.
221ST ST.
221ST (PRIVATE ST) ST
ALLEY
PRIVATE
BELSHIRE AVE. (PRIVATE ST.)
RANCHO
IDENTICAL
ANGLE POINT
PIONEER BLVD.
EASTERLY BOUNDARY OF CITY OF LONG BEACH
T. 4 S. R. 12 W.
T. 4 S. R. 11 W.
SECTION CORNER
COUNTY SURVEYOR'S MONUMENT
CITY OF LONG BEACH
NORTHERLY BOUNDARY LINE RANCHO LOS ALAMITOS, PAT. 1-460
Found spike washer and tin per Road Dept. F.B.
ST. C.S. 7570 (RD.)
C.S. 6690
C.S.B. 1771-2
Center Line per C.S. 7034
N 89°22'25" E
N 89°47'00" E
F.M. 11259
Section Line
Proposed Future Right of Way Line
Proposed Center Line
D.O.R. 8132-3
Louis Palm
Lea Palm
Found concrete monument and copper nail and tin 24" below surface
MARGINAL MAP
NOT TO SCALE
ST. HWY. MAP-BK. 9-13-16
Proposed Right of Way Line per C.S.B. 804-1

CSB-613-4

A2OFA5

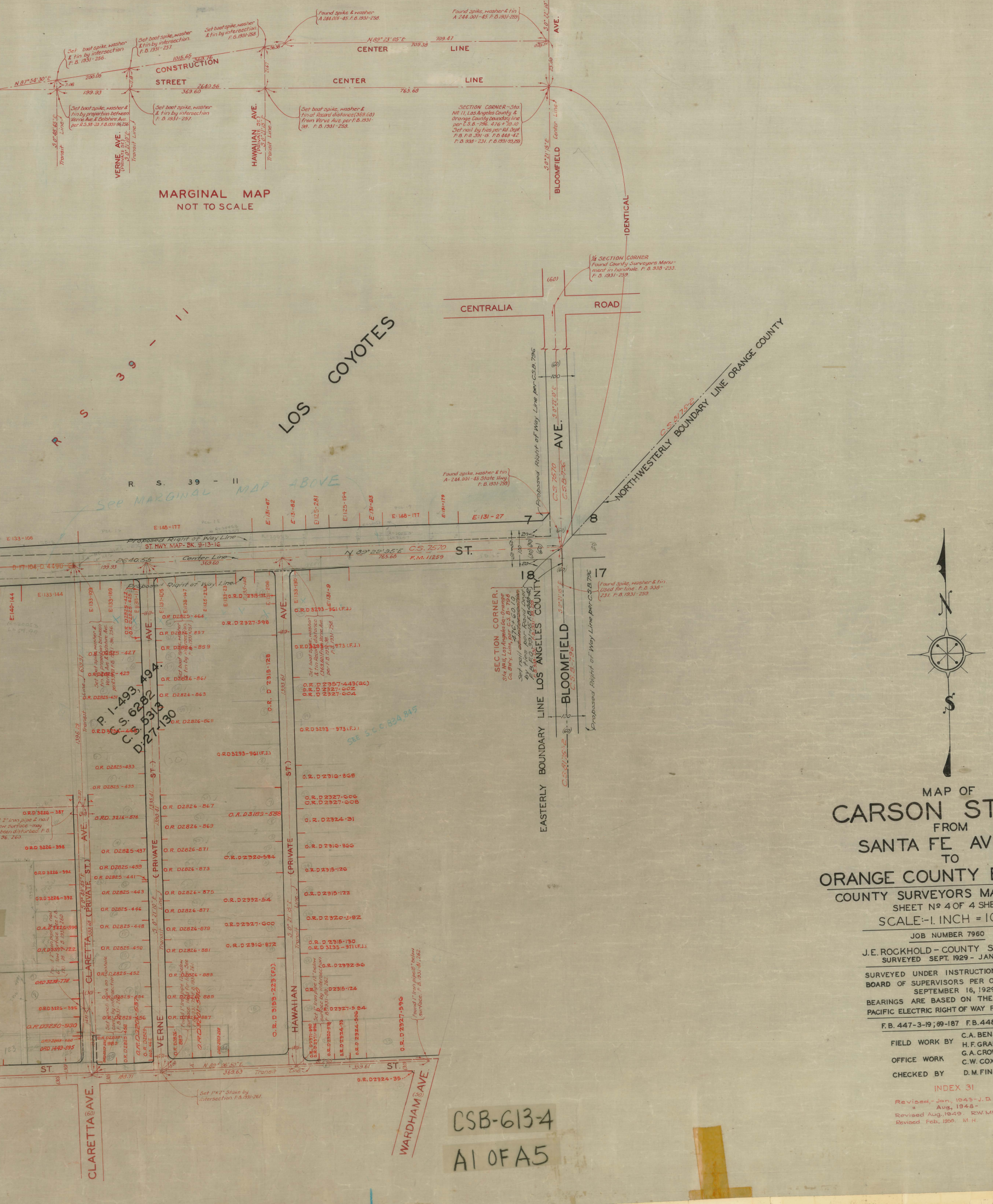
MARGINAL MAP
NOT TO SCALE
CONSTRUCTION
STREET
CENTER
LINE
CENTER
LINE
VERNE AVE.
HAWAIIAN AVE.
BLOOMFIELD
Center Line
Transit Line
N 89° 23' 05" E
IDENTICAL
¼ SECTION CORNER
Found County Surveyors Monument in handhole. F.B. 938-233. F.B. 1931-259.
SECTION CORNER - Sta. No. 11, Los Angeles County & Orange County boundary line
CENTRALIA
ROAD
(60)
LOS COYOTES
R S 39 - 11
R. S. 39 - 11
See MARGINAL MAP ABOVE
Proposed Right of Way Line
ST. HWY. MAP - BK. 9-13-16
N 89° 22' 35" E
C.S. 7570
F.M. 11259
ST.
Center Line
7
8
18
17
NORTHWESTERLY BOUNDARY LINE ORANGE COUNTY
EASTERLY BOUNDARY LINE LOS ANGELES COUNTY
BLOOMFIELD
AVE.
Proposed Right of Way Line per C.S.B. 796
SECTION CORNER
P. 1-493, 494.
C.S. 6282
C.S. 5313
D. 27-130
CLARETTA
AVE.
(PRIVATE ST.)
VERNE
(PRIVATE
ST.)
HAWAIIAN
(PRIVATE
ST.)
AVE.
ST.
CLARETTA AVE.
WARDHAM AVE.
N

MAP OF
CARSON STREET
FROM
SANTA FE AVENUE
TO
ORANGE COUNTY BOUNDARY

COUNTY SURVEYORS MAP Nº B-613

SHEET Nº 4 OF 4 SHEETS

SCALE:- 1. INCH = 100 FT.

JOB NUMBER 7960

J. E. ROCKHOLD - COUNTY SURVEYOR
SURVEYED SEPT. 1929 - JAN. 1930

SURVEYED UNDER INSTRUCTIONS OF THE BOARD OF SUPERVISORS PER ORDER DATED SEPTEMBER 16, 1929

BEARINGS ARE BASED ON THE BEARING OF PACIFIC ELECTRIC RIGHT OF WAY PER C.S.B. 181-3

F.B. 447-3-19; 69-187 F.B. 448-33-43; 117-125

FIELD WORK BY	C.A. BENSON H.F. GRABER G.A. CROWL
OFFICE WORK	C.W. COX
CHECKED BY	D.M. FINLEY

INDEX 31

Revised, - Jan., 1943 - J. D. Price
" Aug., 1948 - "
Revised Aug., 1949. R.W. McA.
Revised Feb., 1958. M. H.

CSB-613-4

A1 OF A5