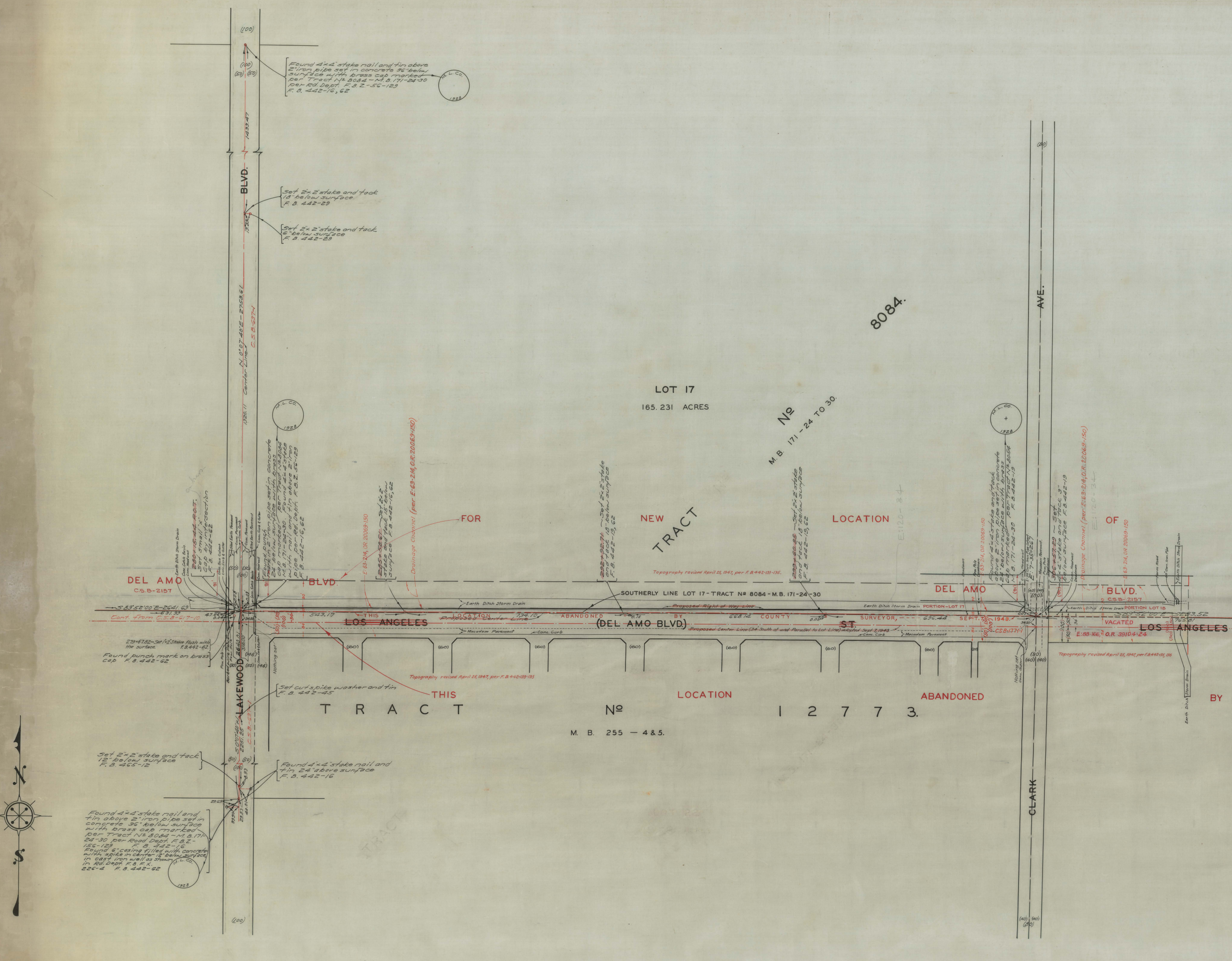

(100)
Found 4"x4" stake nail and tin above 2" iron pipe set in concrete 36" below surface with brass cap marked per Tract Nº 8084 ~ M.B. 171-24-30 per Rd. Dept. F.B. Z.-56-129 F.B. 442-16, 62
M.L.Co. 1928
(100)
(50) (50)
1433.47
BLVD.
Set 2"x2" stake and tack 18" below surface F.B. 442-29
Set 2"x2" stake and tack 6" below surface F.B. 442-29
19.89
N 0°07'40"E - 2753.61
Center Line C.S.B.-2374
1320.11
M.L.Co. 1928
8084.
LOT 17
165.231 ACRES
Nº
M.B. 171-24 TO 30.
TRACT
FOR
NEW
LOCATION
OF
E:120-34
~~280+15.44 P.O.T.~~ Set small "x" cap by intersection F.B. 442-62
Earth Ditch Storm Drain
Conc. Catch Basin
Conc. Headwall
Conc. Box Culvert
Conc. Curb & Gutter
Oiled Earth Pavement
Conc. Pavement
Conc. Curb
Found punch mark in 2" iron pipe set in concrete 24" below surface with brass cap marked per Tract Nº 8084 M.B. 171-24-30. Found 4"x4" stake with nail and tin above 2" iron pipe per Rd. Dept. F.B.Z. 56-129 F.B. 442-16, 62
E: 63-214, OR. 20069-150
~~285+58.61~~ ~ Set 2"x2" stake and tack 15" below surface F.B. 442-16, 62
Drainage Channel (per E: 63-214, O.R. 20069-150)
~~292+92.71~~ ~ Set 2"x2" stake and tack 18" below surface F.B. 442-19, 62
~~299+60.85~~ ~ Set 2"x2" stake and tack 18" below surface F.B. 442-19, 62
Topography revised April 25, 1947, per F.B. 442-133-135.
DEL AMO
C.S.B-2157
BLVD.
91'
(50') (50)
(100')
S 89°52'00"E - 2641.69
631.99
47.54
0.04
Cont. from C.S.B-617-10
3400
0.03
90'
34'
84'
(50) (50)
(100')
543.17
THIS
LOCATION
ABANDONED
BY
LOS ANGELES
COUNTY
SURVEYOR,
SEPT. 7, 1943.
ST.
(DEL AMO BLVD.)
SOUTHERLY LINE LOT 17 - TRACT Nº 8084 - M.B. 171-24-30
Earth Ditch Storm Drain
Proposed Right of Way Line
~~Proposed Center Line~~
734.10
0.15
668.14
0.05
696.44
Proposed Center Line (34' South of and Parallel to Lot Line) adopted Sept. 7, 1943
Macadam Pavement
Conc. Curb
(60)
(60)
(60)
(60)
(60)
(60)
(60)
(20)
279+67.82 ~ Set 1"x2" Stake flush with the surface. F.B. 442-62
Found punch mark on brass cap F.B. 442-62
Pow. Pole
Barbed Wire Fence
Pow. Pole
2640.01
3100
(46')
(50') (50') (46')
Conc. Curb & Gutter
Nothing set
Topography revised April 25, 1947, per F.B. 442-133-135
THIS
LAKEWOOD
Set cut spike washer and tin F.B. 442-45
S 0°07'40"W 2251.25
C.S.B.-637-1
TRACT
LOCATION
ABANDONED
BY
Nº
1 2 7 7 3.
M.B. 255 — 4 & 5.
N
S
Set 2"x2" stake and tack 12" below surface F.B. 465-12
(50) (50)
(100)
8.93
Found 4"x4" stake nail and tin 24" above surface F.B. 442-16
29.69
39.90
29.83
40.01
Found 4"x4" stake nail and tin above 2" iron pipe set in concrete 36" below surface with brass cap marked per Tract Nº 8084 ~ M.B. 171-24-30 per Road Dept. F.B.Z.-156-129 F.B. 442-16 Found 6" casing filled with concrete with spike in center 12" below surface, in cast iron well as shown in Rd. Dept. F.B.F.X. 226-4 F.B. 442-62
M.L.Co. 1928
(100)
(80)
AVE.
M.L.Co. 1928
Found 4"x4" stake and tack above 2" iron pipe set in concrete 24" below surface with brass cap marked per Tract Nº 8084 M.B. 171-24-30 F.B. 442-19
E: 63-214, O.R. 20069-150
Deadman
Pow. Pole
Deadman
Conc. Headwall
2-30" Corr. Iron Pipe Culvert
E: 7-35-267
Macadam Pavement
Pow. Pole
Deadman
~~306+57.29~~ ~ Set 4"x4" stake and tack 3" below surface F.B. 442-19
Conc. Headwall
Deadman
Drainage Channel (per E: 63-214, O.R. 20069-150)
E: 63-214, O.R. 20069-150
Farm Road
60" Corr. Iron Pipe
Earth Ditch Storm Drain
DEL AMO
BLVD.
C.S.B-2157
(40) (40)
(80)
(91)
(91)
Earth Ditch Storm Drain PORTION ~ LOT 17
Earth Ditch Storm Drain PORTION LOT 18
0.07
3400
S 89°52'00"E 5283.52
765.81
C.S.B. 1771-1
(100)
(50)
(50)
34
VACATED
LOS ANGELES
E: 88-166, O.R. 39104-24
Topography revised April 25, 1947, per F.B. 442-135, 136
Nothing set
Conc. Gutter
(80)
(40) (40)
Earth Ditch Storm Drain
CLARK
(40) (40)
(80)

CSB-617-11
A5 OF A5

17

16

15

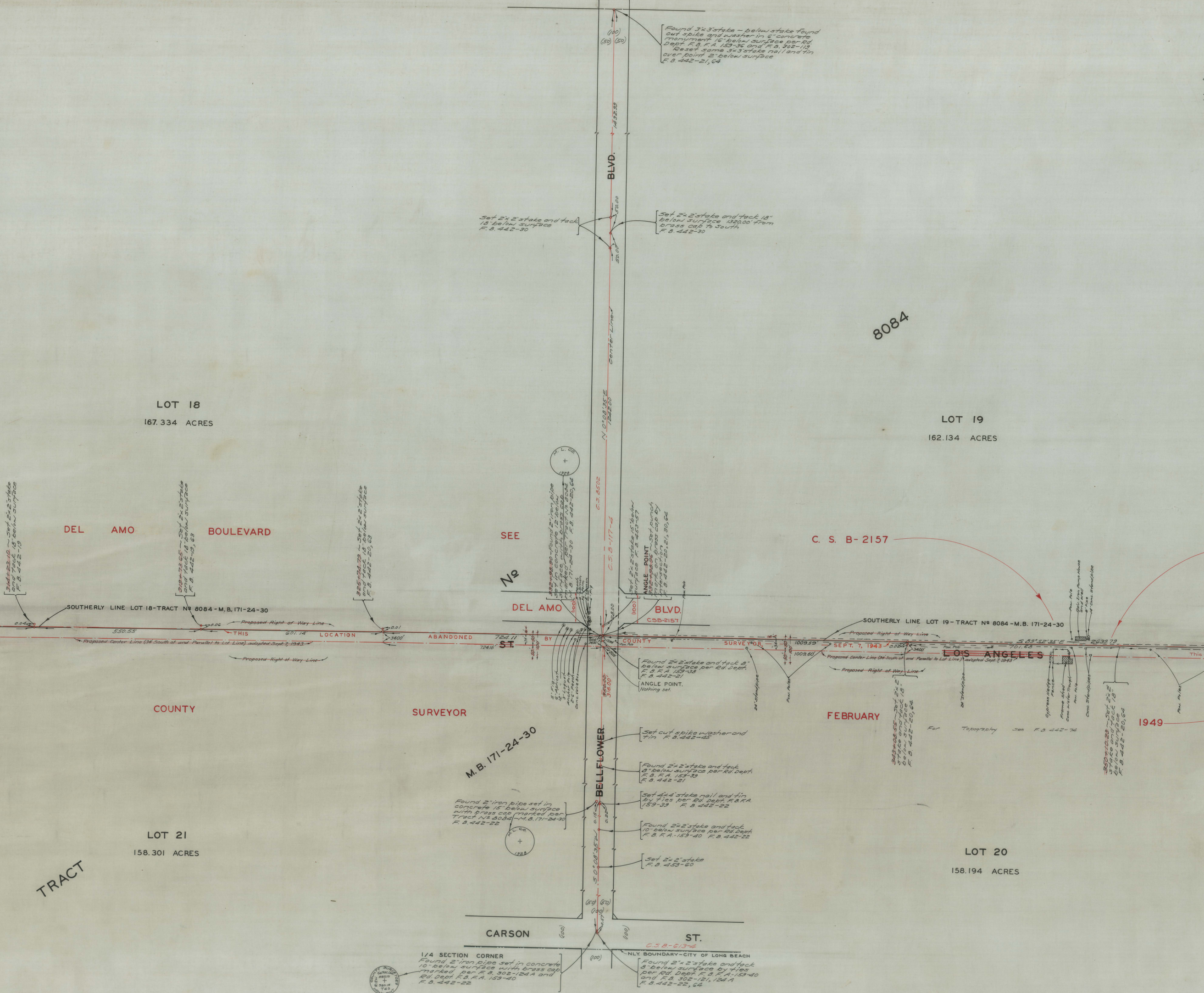

Found 3"x 3" stake – below stake found cut spike and washer in 6" concrete monument 16" below surface per Rd. Dept. F.B. F.A. 159-36 and F.B. 302-119
Reset same 3"x 3" stake nail and tin over point 2" below surface F.B. 442-21, 64
(100)
(50) (50)
1432.99
BLVD.
50.00
50.00
Set 2"x 2" stake and tack 18" below surface F.B. 442-30
Set 2"x 2" stake and tack 18" below surface 1320.00' from brass cap to south F.B. 442-30
Center Line
8084
N 0°08'35" E
1242.00
C.S. 8502
C.S. B-117-4
LOT 18
167.334 ACRES
LOT 19
162.134 ACRES
M.L. CO.
1928
~~314+23.10~~ ~ Set 2"x 2" stake and tack 18" below surface F.B. 442-19
~~319+73.65~~ ~ Set 2"x 2" stake and tack 18" below surface F.B. 442-19, 63
~~325+74.79~~ ~ Set 2"x 2" stake and tack 18" below surface F.B. 442-20, 63
~~332+98.90~~ ~ Found 2" iron pipe set in concrete 12" below surface with brass cap marked per Tract Nº 8084 M.B. 171-24-30 F.B. 442-20, 64
Set 2"x 2" stake 15" below surface F.B. 453-57
ANGLE POINT
~~332+98.96~~ ~ Set punch mark on brass cap by intersection F.B. 442-20, 21, 30, 64
Pow. Pole
9" Peach
3" Lemon
36" Palm
2" Lemon
6" Fig
5" Fig
6" Apricot
12" "
3" Loquat
Anchor Pole
2-6" Peach
Conc. Valve Box
DEL AMO BOULEVARD
SEE
Nº
DEL AMO BLVD.
(100)
(100)
C.S.B-2157
C. S. B-2157
SOUTHERLY LINE LOT 18-TRACT Nº 8084-M.B. 171-24-30
0.04
0.06
0.01
550.55
601.14'
34.00'
Proposed Right of Way Line
THIS LOCATION ABANDONED 724.11 BY COUNTY SURVEYOR SEPT. 7, 1943
724.16'
~~ST.~~
34' 16'
50' 50' 100'
Proposed Center Line (34' South of and Parallel to Lot Line) adopted Sept. 7, 1943
Proposed Right of Way Line
28.00
0.05
34.00
13.99'
20.0'
Pow. Pole
~~350.00~~
316.00'
Found 2"x 2" stake and tack 8" below surface per Rd. Dept. F.B. F.A. 159-38 F.B. 442-21
ANGLE POINT. Nothing set.
SOUTHERLY LINE LOT 19-TRACT Nº 8084-M.B. 171-24-30
Proposed Right of Way Line
1009.59'
1009.60'
0.02
34.00'
Pow. Pole
701.68
S 89°52'35" E
2639.79
~~LOS ANGELES~~
Proposed Center Line (34' South of and Parallel to Lot Line) adopted Sept. 7, 1943
Proposed Right of Way Line
34'
50'
50'
100'
24" Standpipe
24" Standpipe
Pow. Poles
Pow. Pole
Galv. Iron Pump House and Well
9" Pipe
14" Conc. Standpipe
Cypress Hedge
Fence
Frame Shed
Conc. Water Trough
Pow. Pole
Conc. Standpipes
Pow. Poles
This
~~343+08.55~~ ~ Set 2"x 2" stake and tack 18" below surface F.B. 442-20, 64
~~350+10.23~~ ~ Set 2"x 2" stake and tack 18" below surface F.B. 442-20, 64
COUNTY
SURVEYOR
FEBRUARY
1949
For Topography see F.B. 442-74
M.B. 171-24-30
BELLFLOWER
Set cut spike washer and tin F.B. 442-45
Found 2"x 2" stake and tack 8" below surface per Rd. Dept. F.B. F.A. 159-39 F.B. 442-21
Set 4"x 4" stake nail and tin by ties per Rd. Dept. F.B.F.A. 159-39 F.B. 442-22
Found 2" iron pipe set in concrete 15" below surface with brass cap marked per Tract Nº 8084 – M.B. 171-24-30 F.B. 442-22
M.L. CO.
1928
0.15
0.22
Found 2"x 2" stake and tack 10" below surface per Rd. Dept. F.B. F.A.-159-40 F.B. 442-22
Set 2"x 2" stake F.B. 453-60
S 0°08'35" W
LOT 21
158.301 ACRES
LOT 20
158.194 ACRES
TRACT
(50) (50)
(100)
0.57
CARSON ST.
(100)
(100)
(100)
C.S.B-613-4
NLY. BOUNDARY ~ CITY OF LONG BEACH
1/4 SECTION CORNER
Found 2" iron pipe set in concrete 10" below surface with brass cap marked per F.B. 302-124A and Rd. Dept. F.B. F.A. 159-40 F.B. 442-22
Found 2"x 2" stake and tack 8" below surface by ties per Rd. Dept. F.B. F.A.-159-40 and F.B. 302-121, 124A F.B. 442-22, 64
14
13
12

CSB-617-11
A4 OF A5

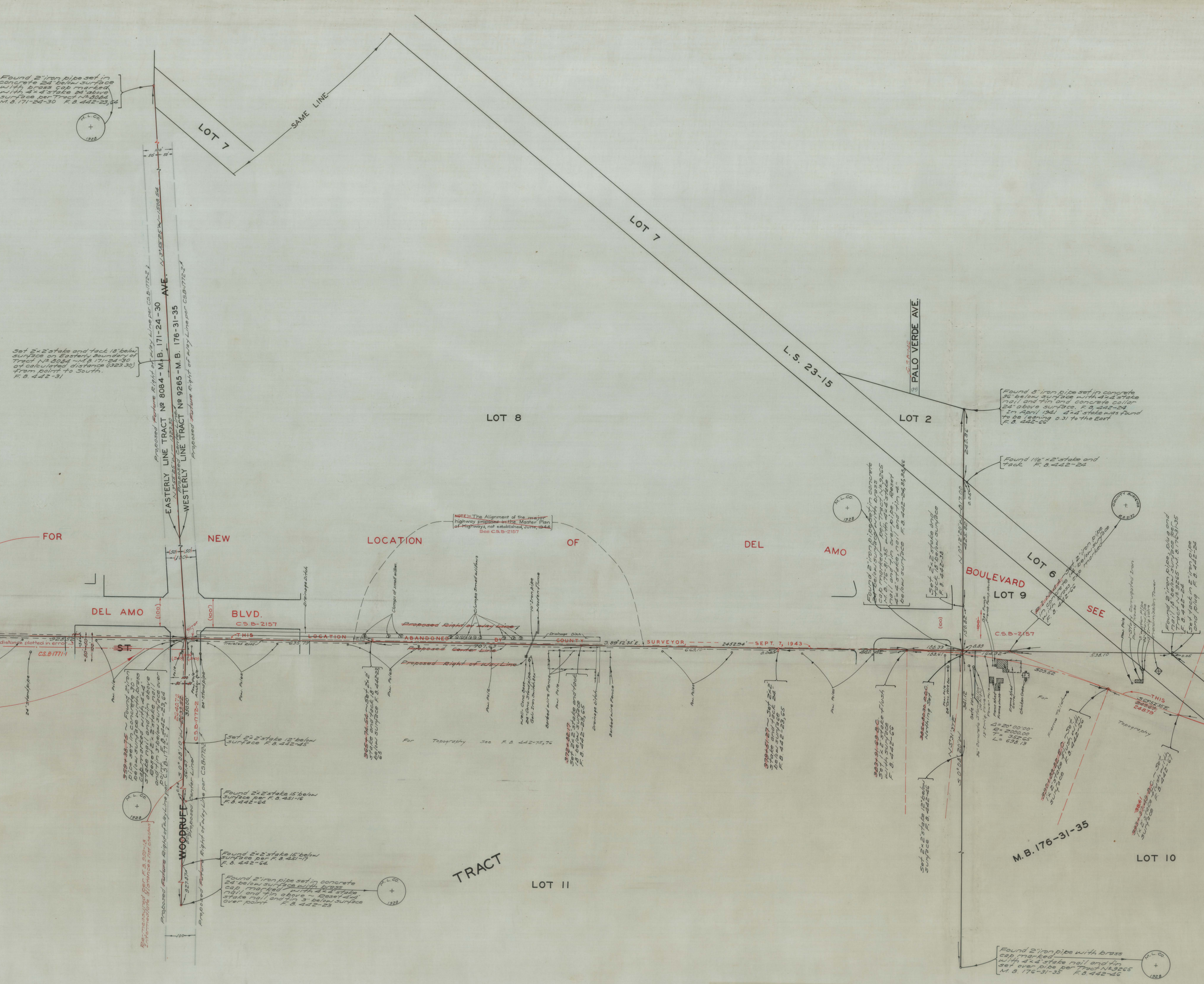
9
8
Found 2" iron pipe set in concrete 24" below surface with brass cap marked with 4"×4" stake 24" above surface per Tract № 8084 M.B. 171-24-30 F.B. 442-23, 64
M.L.CO. 1928
LOT 7
SAME LINE
LOT 7
100'
50'
50'
N 3°55'25" W - 1509.54
AVE.
EASTERLY LINE TRACT № 8084 - M.B. 171-24-30
WESTERLY LINE TRACT № 9265 - M.B. 176-31-35
Proposed ~~Future~~ Right of Way Line per C.S.B-1772-2
Proposed ~~Future~~ Right of Way Line per C.S.B-1772-2
Proposed Center Line
1323.30
Set 2"×2" stake and tack 18" below surface on Easterly Boundary of Tract № 8084 ~ M.B. 171-24-30 at calculated distance (1323.30') from point to South. F.B. 442-31
L.S. 23-15
PALO VERDE AVE.
C.S.B-746
(30)
LOT 8
LOT 2
Found 8" iron pipe set in concrete 36" below surface with 4"×4" stake nail and tin and concrete collar 24" above surface. F.B. 442-24
In April 1941 4"×4" stake was found to be leaning 0.31 to the East F.B. 442-66
240.36
Found 1½"×2" stake and tack F.B. 442-24
N 0°12'20" W - 817.00
425.82
0.05
COUNTY SURVEYOR R.E. 2177
M.L.CO. 1928
Found 2" iron pipe set in concrete 24" below surface with brass cap marked per Tract № 9265 M.B. 176-31-35 with 4"×4" stake nail and tin over pipe. Reset 4"×4" stake, nail and tin 4" below surface F.B. 442-24, 31, 38, 66
Set 2"×2" stake and tack 18" below surface F.B. 442-38
LOT 6
LOT 9
~~P.I. №44~~ ~ Set 2" iron pipe in concrete 14" below surface with brass cap marked F.B. 442-66
NOTE:- The Alignment of the major highway proposed in the Master Plan of Highways, not established, June, 1944
See C.S.B-2157
FOR
NEW
LOCATION
OF
DEL
AMO
BOULEVARD
SEE
DEL AMO
BLVD.
ST.
(100)
(100')
(50)
(50)
(100)
C.S.B-2157
THIS
LOCATION
ABANDONED
BY
COUNTY
SURVEYOR
SEPT. 7, 1943
S 89°52'35" E.
2452.94'
928.52
distance plotted in error
C.S.B-1771-1
Error
Travelled Road
635.79
707.63
Drainage Ditch
Clumps of small willows
Clumps small willows
10" Iron pipe
Wooden flume
~~Proposed Right of Way Line~~
~~Proposed Center Line~~
~~Proposed Right of Way Line~~
Pow. Pole
Pow. Poles
24" Standpipe
Anchor Pole
Well - Conc. Base
24" Conc. Standpipe
Galv. Iron Switch Box
Barbed wire Fence
Drainage Ditch
For Topography See F.B. 442-75, 76
~~359+38.75~~ ~ Found 2" iron pipe set in concrete 30" below surface with brass cap marked with 4"×4" stake nail and tin above. Reset 2"×2" stake nail and tin 3" below surface over point. F.B. 442-23, 64 C.S.B-1772-2
2640.76
~~2639.52~~
350.00'
C.S.B-1772-2
S 0°08'10" W
561.47
0.04
800.18
927.87
100
Set 2"×2" stake 12" below surface F.B. 442-45
Found 2"×2" stake 15" below surface per F.B. 451-16 F.B. 442-64
Found 2"×2" stake 15" below surface per F.B. 451-17 F.B. 442-64
Found 2" iron pipe set in concrete 24" below surface with brass cap marked with 4"×4" stake nail and tin above ~ Reset 4"×4" stake nail and tin 3" below surface over point F.B. 442-23
M.L.CO. 1928
M.L.CO. 1928
Re-measured per F.B. 959-18 Intermediate distances not checked
WOODRUFF
TRACT
LOT 11
~~365+74.54~~ ~ Set 2"×2" stake and tack 18" below surface F.B. 442-23, 65
~~372+82.17~~ Set 2"×2" stake and tack 18" below surface F.B. 442-23, 65
~~379+51.27~~ ~ Set 2"×2" stake and tack 24" below surface F.B. 442-23, 65
~~383+91.69 B.C.~~ Set 1"×2" stake flush with surface F.B. 442-66
~~385+80.30 P.O.C.~~ Nothing Set
0.04
440.42
188.33
188.61
8.89
164.32
150.82
100'
(100)
Pow. Pole
24" Conc. Valve Box
341.12
N 5°31'37" E
S 0°08'20" W
Set 2"×2" stake 12" below surface F.B. 442-46
Gate Valve
36" Concrete Standpipe (10' high)
15" Irrig. Valve
Power Pole
Frame Shed
Frame House
Gas Pump
Frame Pump House
Frame Shed Corral
Chicken Coops
Frame Toilet
For
Topography
Δ = 20°00'00"
R = 2000.00
T = 352.65
L = 698.13
509.52
538.10
~~390+89.82 E.C.~~ ~ Set 1"×2" stake flush with surface F.B. 442-66
~~393+37.49 B.C.~~ 38.61 ~ Set 1"×2" stake flush with surface F.B. 442-67
S 69°52'35" E
~~247.67~~
248.79'
THIS
Pow. Pole
1-Story Corrugated Iron Pump House
8" Water Pipe
36" Standpipe
15" Irrig. Valve
Transmission Tower
Found 2" iron pipe, plug and nail 18" below surface per Tract № 9265 - M.B. 176-31-35 F.B. 442-24
Set tack in 2" iron pipe and plug F.B. 442-24
0.05
M.B. 176-31-35
LOT 10
Found 2" iron pipe with brass cap marked with 4"×4" stake nail and tin set over pipe per Tract № 9265 M.B. 176-31-35 F.B. 442-46
M.L.CO. 1928

CSB-617-11
A3 OF A5

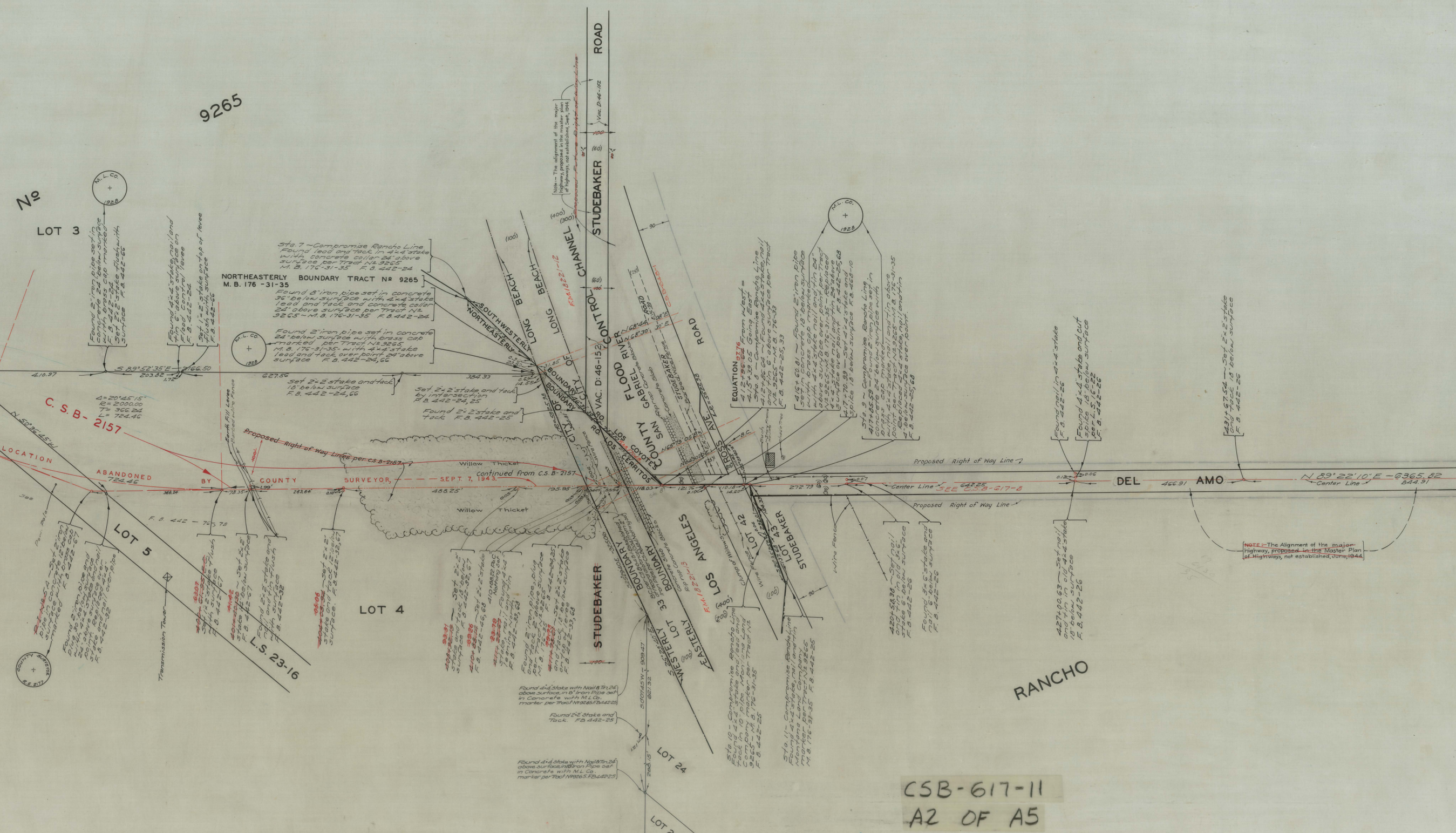
7
6
5
№ 9265
LOT 3
M.L. CO. 1928
Found 2" iron pipe set in concrete 24" below surface with brass cap marked F.B. 442-24 Set 2"x2" stake flush with surface F.B. 442-66
Found 4"x4" stake, nail and tin 6" above surface on Flood Control levee F.B. 442-24
Set 1"x2" stake on top of levee flush with surface F.B. 442-66
S 89°52'35"E — 2166.50
410.97
203.82
1.72
627.56
384.33
Sta. 7 ~ Compromise Rancho Line Found lead and tack in 4"x4" stake with concrete collar 24" above surface per Tract № 9265 M.B. 176-31-35 F.B. 442-24
NORTHEASTERLY BOUNDARY TRACT № 9265
M.B. 176-31-35
Found 8" iron pipe set in concrete 36" below surface with 4"x4" stake lead and tack and concrete collar 24" above surface per Tract № 9265 ~ M.B. 176-31-35 F.B. 442-24
Found 2" iron pipe set in concrete 24" below surface with brass cap marked per Tract № 9265 M.B. 176-31-35 - with 4"x4" stake lead and tack over point 24" above surface F.B. 442-24,66
Set 2"x2" stake and tack 18" below surface F.B. 442-24,66
Set 2"x2" stake and tack by intersection F.B. 442-24,25
Found 2"x2" stake and tack F.B. 442-25
Δ=20°45'15"
R=2000.00
T=366.24
L=724.46
C.S.B-2157
N 50°36'45"W
LOCATION ABANDONED BY COUNTY SURVEYOR, SEPT. 7, 1943.
724.46
366.24
78.35
1.99'
263.64'
0.10
488.25'
195.95
Earth Fill Levee
Barbed Wire Fence
Proposed Right of Way Lines per C.S.B-2157
Continued from C.S.B-2157
Willow Thicket
Willow Thicket
See Pow. Pole
F.B. 442 - 76,78
LOT 5
L.S. 23-16
LOT 4
Transmission Tower
COUNTY SURVEYOR R.E. 2177
~~P.I. № 5A~~ ~ Set 2" iron pipe in concrete 12" below surface with brass cap marked F.B. 442-67
Found 2" iron pipe and plug 30" below surface with 4"x4" stake and nail 24" above surface over point. Replaced 4"x4" stake and nail over pipe F.B. 442-32
~~400+61.95~~ 63.07 ~ Set 1"x2" stake flush with surface F.B. 442-67
~~401+10.30~~ 11.42 ~ Set 2"x2" stake 12" below surface F.B. 442-67
Found 2"x2" stake and nail and tin flush with surface F.B. 442-32
~~404+03.94~~ 05.06 ~ Set 2"x2" stake and tack 12" below surface. F.B. 442-32,67
~~408+92.19~~ 93.31 ~ Set 2"x2" stake and tack 18" below surface F.B. 442-32,67
~~410+88.14~~ 89.26 ~ Set 2"x2" stake F.B. 442-46,68
410+88.22 P.o.C. Nothing Set
~~411+22.67~~ 23.79 ~ Found 4"x4" stake, nail and tin leaning North F.B. 442-33,68
Found 2" iron pipe, plug and tack 2" above surface per Tract № 9265 M.B. 176-31-35 F.B. 442-24,25
~~411+38.61~~ 39.73 ~ Set 2"x2" stake and tack 18" below surface on top of levee F.B. 442-33,68
(100)
LONG BEACH
LONG BEACH
SOUTHWESTERLY
NORTHEASTERLY
BOUNDARY
BOUNDARY
OF CITY
CHANNEL
CONTROL
FLOOD
VAC. D-46-152
F.M. 18221-12
(400)
(300)
STUDEBAKER ROAD
Note:- The alignment of the major highway, proposed in the master plan of highways, not established, Sept. 1944.
Vac. D-46-152
100
(60)
RIVER
GABRIEL
SAN
COUNTY
LOS COYOTES RD.
LOS CERRITOS RD.
F.M. 17028
ROAD
ROSS AVE.
B.C.
Bush
1-Story Frame House
Shade Tree
Wire Fence
118.03
121.76
10.18
14.60
272.79
STUDEBAKER
100
BOUNDARY
BOUNDARY
B.C. per C.S.B. 648 (Established at Record of Iron Pipe per C.S.B. 648 Nothing Set)
Concrete Slab Blocks
Concrete Rip rap
F.M. 18221-13
LOS ANGELES
WESTERLY LOT 33 EASTERLY
(100)
(400)
(200)
Clump of Willows
LOT 42
LOT 43
STUDEBAKER
(100)
90
S 0°07'45"W ~ 909.47
621.32
288.15'
1.21
LOT 24
LOT 2
Found 4"x4" stake with Nail & Tin, 24" above surface, in 8" Iron Pipe set in Concrete with M.L.Co. marker per Tract № 9265. FB 442-25
Found 2"x2" Stake and Tack. FB 442-25
Found 4"x4" stake with Nail & Tin, 24" above surface, in 10" Iron Pipe set in Concrete with M.L.Co. marker per Tract № 9265. FB 442-25
Sta. 10 - Compromise Rancho Line Found 4"x4" stake and lead and tack in 10" pipe. Montana Land Company marker per Tract № 9265 ~ M.B. 176-31-35 F.B. 442-25
Sta. 11 - Compromise Rancho Line Found 4"x4" stake, nail and tin Montana Land Company marker per Tract № 9265 M.B. 176-31-35 F.B. 442-25
EQUATION
412+~~95.64~~ 97.76 From West = 415+39.05 Going East
Sta. 8 - Compromise Rancho Line 412+86.64 ~ Found 4"x4" stake, nail and tin 6" above surface per Tract № 9265 ~ M.B. 176-33 F.B. 442-25,33
M.L. CO. 1928
416+60.81 ~ Found 2" iron pipe set in concrete 18" below surface with brass cap marked with 4"x4" stake nail and tin 24" above surface over point per Tract № 9265-M.B. 176-31-35 - Replaced 4"x4" stake nail and tin 24" above surface over point F.B. 442-25,68
417+70.99 — Set 4"x4" stake and spike 18" below surface F.B. 468-10
Sta. 9 ~ Compromise Rancho Line 417+85.59 - Found 2" iron pipe set in concrete 24" below surface with brass cap marked with 4"x4" stake, nail and tin above point per Tract № 9265-M.B. 176-31-35 Replaced 4"x4" stake, nail and tin 4" below surface over point. F.B. 442-25,68
0.07
Proposed Right of Way Line
Center Line
SEE C.S.B-617-8
642.25
Proposed Right of Way Line
420+58.38 ~ Set nail and tin in old 3"x6" stake 6" below surface F.B. 442-26
Found 3"x6" stake and nail 6" below surface F.B. 442-26
Found nail in 4"x4" stake F.B. 442-26
Found 4"x4" stake and cut spike 18" below surface per L.S. 16-22 F.B. 442-26
0.12
0.06
427+00.63 — Set nail and tin in old 4"x4" stake 18" below surface F.B. 442-26
DEL AMO
466.91
431+67.54 — Set 2"x2" stake and tack 18" below surface F.B. 442-26
N 89°22'10"E — 6365.82
Center Line
844.91
~~NOTE:- The Alignment of the major highway, proposed in the Master Plan of Highways, not established, June, 1944.~~
RANCHO

CSB-617-11
A2 OF A5

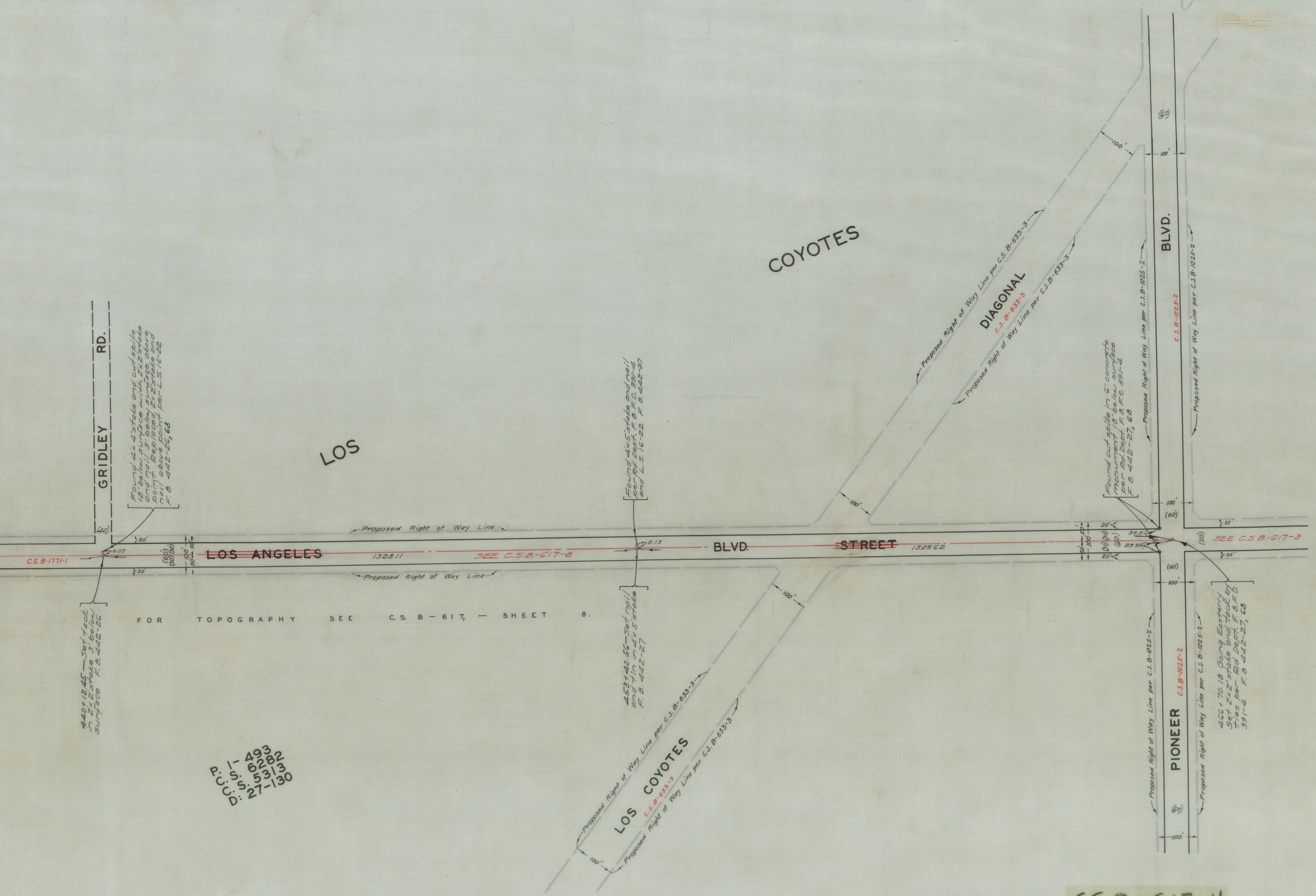
4
3
2
GRIDLEY RD.
(40)
Found 4"x 4" stake and cut spike 18" below surface with 2"x 2" stake and nail 3" below surface above point. Replaced 2"x 2" stake and nail above point per L.S. 16-22 F.B. 442-26, 68
440+12.45 — Set tack in 2"x 2" stake 3" below surface F.B. 442-26
C.S.B-1771-1
0.07
20'
(60)
(30)
(30)
100'
50'
LOS
~~LOS ANGELES~~
1328.11
SEE C.S.B-617-8
BLVD.
~~STREET~~
1329.62
Proposed Right of Way Line
Found 4"x 5" stake and nail per Rd. Dept. F.B. F.O. 391-4 and L.S. 16-22 F.B. 442-27
453+40.56 — Set nail and tin in 4"x 5" stake F.B. 442-27
0.13
COYOTES
DIAGONAL
C.S.B-633-3
Proposed Right of Way Line per C.S.B-633-3
100'
LOS COYOTES
Found cut spike in 6" concrete monument 18" below surface per Rd. Dept. F.B. F.O. 391-4 F.B. 442-27, 68
30.01
29.99
(50)
25'
(60)
BLVD.
PIONEER
C.S.B-1025-2
Proposed Right of Way Line per C.S.B-1025-2
466+70.18 Going Easterly Set 2"x 2" stake and tack by ties per Rd. Dept. F.B. F.O. 391-4 F.B. 442-27, 68
FOR TOPOGRAPHY SEE C.S. B-617, — SHEET 8.
P. 1-493
P.C.S. 6282
C.S. 5313
D: 27-130

N
S

DEL AMO BOULEVARD

MAP OF

~~LOS ANGELES STREET~~

FROM

DIAMOND STREET

TO

SAN GABRIEL RIVER

COUNTY SURVEYORS MAP Nº B-617
SHEET Nº 11 OF 11 SHEETS
SCALE - 1. INCH = 100 FT.

JOB NUMBER 7961

ALFRED JONES — COUNTY SURVEYOR
SURVEYED OCT-DEC. 1930, MAR, APR 1941

SURVEYED UNDER INSTRUCTIONS OF THE BOARD OF SUPERVISORS PER ORDER DATED SEPTEMBER 16, 1929
BEARINGS ARE BASED ON THE BEARING OF VERMONT AVENUE PER C.S.B-311

INDEX 31

F. B. 442-1-79

FIELD WORK BY	C. A. BENSON L. S. HAMMOND
OFFICE WORK BY	R. W. STEWART J. H. RICE C. W. COX
CHECKED BY	A. A. ROESER D. M. FINLEY

Revised October, 1942. R.W.McA.
Revised, - June, 1944. - J. D. Price.
Revised, - April, 1947. - J. D. Price.
Revised August, 1950 - R.W.McA.

SEE C. S. B-2157 FOR NEW ALIGNMENT
C.E.D. FEB. 1949

CSB-617-11
A1 OF A5