THIS MAP SUPERSEDED BY
C.S. B-617 - SHEETS 10 & 11

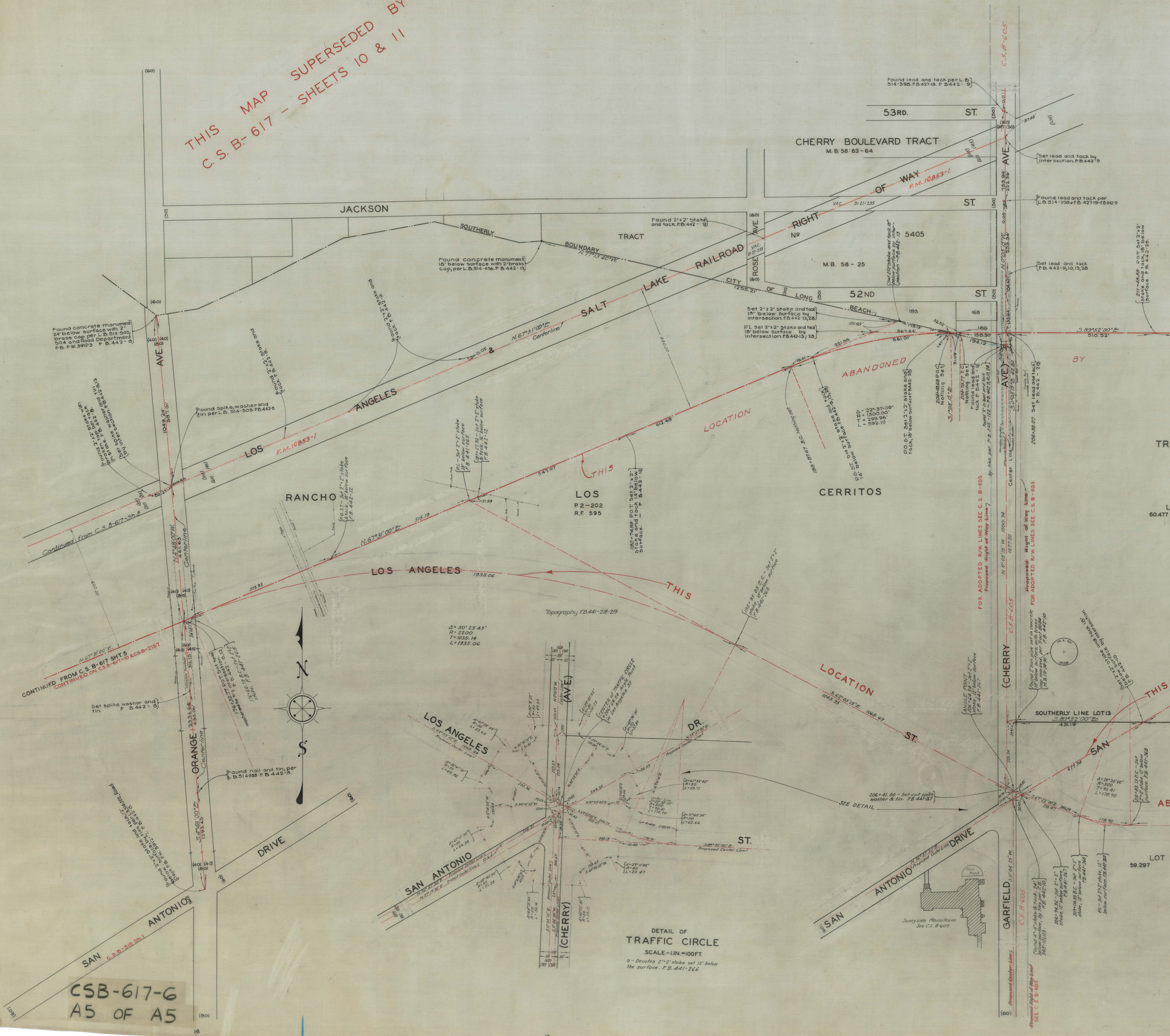
53RD. ST.
CHERRY BOULEVARD TRACT
M.B. 56: 63-64
JACKSON ST.
TRACT
SOUTHERLY BOUNDARY N.77°13'40"W.
CITY OF LONG BEACH
1255.21'
ROSE AVE.
VAC. D: 21-235
No 5405
M.B. 58-25
52ND ST.
LOS ANGELES & SALT LAKE RAILROAD RIGHT OF WAY
F.M. 10853-1
N.67°31'00"E. Centerline
C.S. B-605
Found lead and tack per L.B. 514-398. F.B. 427-18. F.B. 442-9
Set lead and tack by intersection. F.B. 442-9
Found lead and tack per L.B. 514-398 & F.B. 427-19 - F.B. 442-9
Set lead and tack F.B. 442-9,10,13,28
Found 2"x2" stake and tack. F.B. 442-9
Found concrete monument 18" below surface with 2" brass cap, per L.B. 514-456. F.B. 442-13
Found concrete monument 24" below surface with 2" brass cap per L.B. 514-503, 504 and Road Department F.B. F.W. 3912-3 F.B. 442-8
Found spike, washer and tin per L.B. 514-503. F.B. 442-8
Set 2"x2" stake and tack 18" below surface by intersection. F.B. 442-13,28
P.I. Set 2"x2" stake and tack 18" below surface by intersection. F.B. 442-13, 28
211+48.59 P.O.T. Set 2"x2" stake and tack, 18" below surface. F.B. 442-28
S.89°52'00"E. 510.52'
ABANDONED
BY
THIS LOCATION
Δ = 22°37'00"
R = 1500.00'
T = 299.96
L = 592.10
ORANGE AVE. Centerline
N.4°18'00"W.
S.4°18'00"E.
CONTINUED FROM C.S. B-617 SHT. 5
CONTINUED ON C.S.B-617-10 & C.S.B-2157
Continued from C.S. B-617-Sh. 5
N.67°31'00"E.
RANCHO LOS CERRITOS
P.2-202
R.F. 595
LOS ANGELES 1935.06
Δ = 50°23'45"
R = 2200
T = 1035.14
L = 1935.06
Topography F.B. 441-218-219
LOCATION
S.62°05'15"E. 1068.69
LOS ANGELES ST.
Set spike washer and tin. F.B. 442-8
Found nail and tin per L.B. 514-503 F.B. 442-8
N
S
SAN ANTONIO DRIVE
C.S.B-318 Sh.1
FOR ADOPTED R/W LINES SEE C.S. B-605
Proposed Right of Way Line
Center Line
N.0°05'15"W. 1800.74
(CHERRY AVE.)
GARFIELD
ANGLE POINT
SOUTHERLY LINE LOT 13
S.89°52'00"E. 431.19'
SEE DETAIL
206+41.80 - Set cut spike washer & tin. F.B. 441-267
SAN ANTONIO DRIVE
SAN
Δ = 38°30'00"
R = 500
T = 90.41
L = 178.90
Sunnyside Mausoleum
See C.S. B-605
LOT
59.297
60.477
TR
L
DETAIL OF
TRAFFIC CIRCLE
SCALE - 1 IN. = 100 FT.
o - Denotes 2"x2" stake set 12" below the surface. F.B. 441-266
CENTER of TRAFFIC CIRCLE 206+64.54 Angle Point in Los Angeles St.
LOS ANGELES
S.62°05'15"E. 1068.69
Proposed Center Line
DR.
N.59°27'20"E.
ST.
S.89°52'00"E.
Proposed Center Line
SAN ANTONIO
N.36°57'30"E. Proposed Center Line
N.57°19'30"E. Present Center Line
(CHERRY) (AVE.)
Center Line N.0°05'15"W.
Present Center Line
Proposed Center Line

CSB-617-6
A5 OF A5

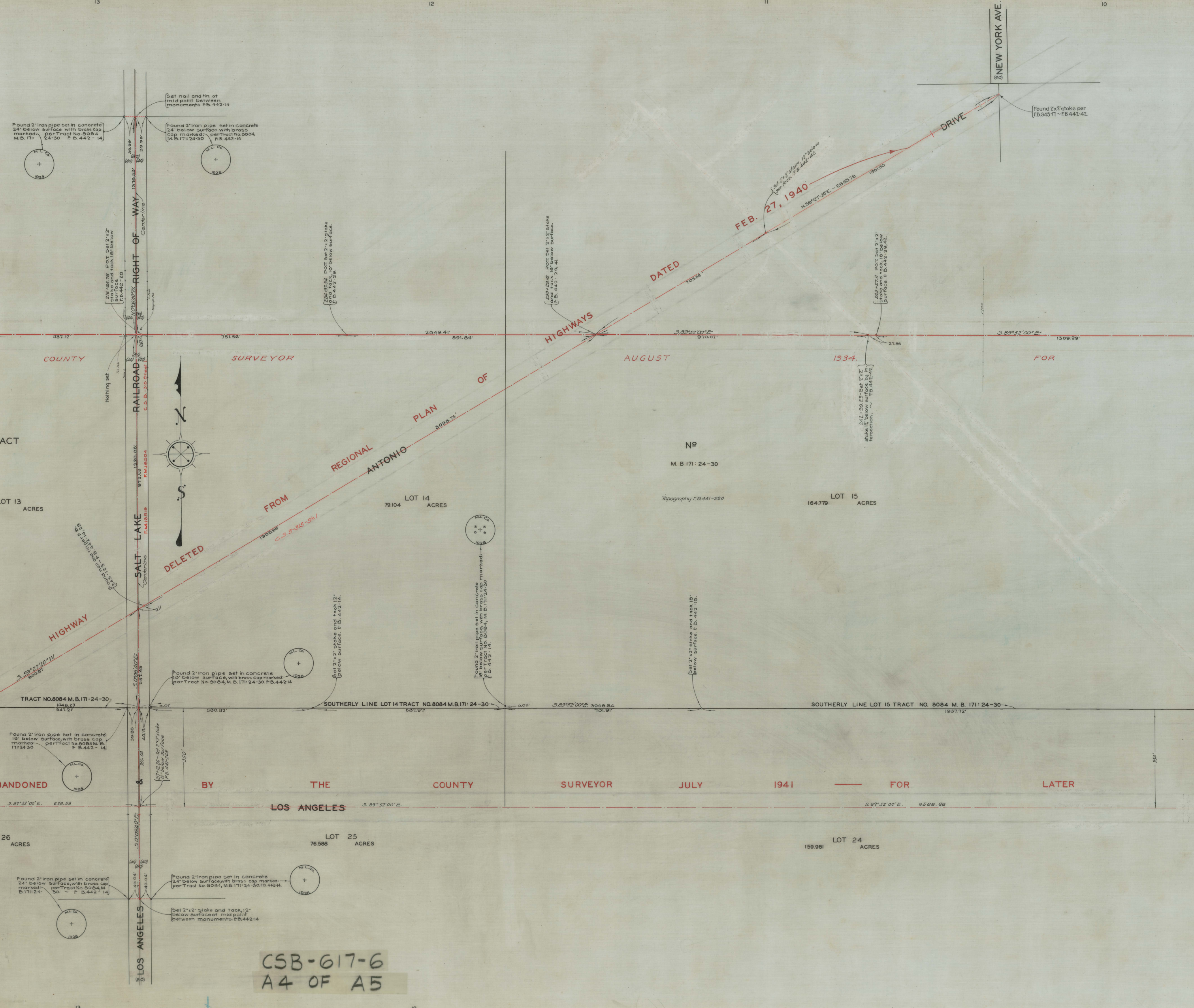
13
12
11
10
NEW YORK AVE.
(60)
Found 2"x2" stake per F.B.345-17 ~ F.B.442-42.
DRIVE
Set nail and tin at mid point between monuments F.B. 442-14
Found 2" iron pipe set in concrete 24" below surface with brass cap marked: per Tract No. 8084 M.B. 171: 24-30 F.B. 442-14
Found 2" iron pipe set in concrete 24" below surface with brass cap marked: per Tract No. 8084, M.B. 171: 24-30 F.B. 442-14
M.L. Co.
1928
39.99'
39.99'
(80)
(40)
(40)
1378.53'
RIGHT OF WAY
Centerline
216+85.78 P.O.T. Set 2"x2" stake and tack 18" below surface. F.B. 442-28
N.0°06'40"W.
224+37.34 P.O.T. Set 2"x2" stake and tack, 18" below surface. F.B. 442-29.
233+29.18 P.O.T. Set 2"x2" stake and tack, 18" below surface. F.B. 442-29, 41.
Set 2"x2" stake, 12" below surface. F.B. 442-42
243+27.11 P.O.T. Set 2"x2" stake and tack, 18" below surface. F.B. 442-29, 42.
N.59°27'20"E. ~ 2685.78
1981.90
703.88'
537.12'
751.56'
2849.41'
891.84'
S.89°52'00"E.
970.07'
27.86
S.89°52'00"E.
1309.29'
COUNTY
SURVEYOR
AUGUST
1934.
FOR
242+99.25 - Set 2"x2" stake 12" below surface by intersection. ~ F.B. 442-42
Nothing set.
0.07
RAILROAD
C.S.B.-315 Sheet 1.
HIGHWAY
DELETED
FROM
REGIONAL
PLAN
OF
HIGHWAYS
DATED
FEB. 27, 1940
ANTONIO
3098.73'
1905.96'
C.S.B.-315-Sh.1
N
S
ACT
OT 13
ACRES
1320.06'
972.63
F.M.16504
F.M.16519
SALT LAKE
Centerline
Found nail and tin per F.B. 345-123 ~ F.B. 442-14, 28
0.11
LOT 14
79.104
ACRES
№
M.B 171: 24-30
Topography F.B.441-220
LOT 15
164.779
ACRES
S.59°27'20"W.
680.87
S.0°06'40"E.
347.43
Found 2" iron pipe set in concrete 18" below surface, with brass cap marked: per Tract No. 8084, M.B. 171: 24-30. F.B.442-14
Set 2"x2" stake and tack 12" below surface. F.B. 442-14.
Found 2" iron pipe set in concrete 18" below surface, with brass cap marked: per Tract No. 8084, M.B. 171: 24-30 F.B. 442-14.
Set 2"x2" stake and tack 18" below surface. F.B. 442-15.
TRACT NO. 8084 M.B. 171: 24-30
1048.23
547.21'
0.01'
580.82'
SOUTHERLY LINE LOT 14 TRACT NO. 8084 M.B. 171: 24-30
687.97'
0.02'
S.89°52'00"E. 3948.54
701.91'
SOUTHERLY LINE LOT 15 TRACT NO. 8084 M.B. 171: 24-30
1937.72'
Found 2" iron pipe set in concrete 18" below surface, with brass cap marked: per Tract No. 8084 M.B. 171: 24-30 F.B. 442-14
39.86
40.12
350.00
217+12.26 - Set 2"x2" stake 12" below surface F.B. 441-268
350'
350'
BANDONED
BY
THE
COUNTY
SURVEYOR
JULY
1941
FOR
LATER
&
S.89°52'00"E. 628.53
LOS ANGELES
S.89°52'00"E.
S.89°52'00"E. 6588.68
S.0°06'40"E.
26
ACRES
LOT 25
76.588
ACRES
LOT 24
159.981
ACRES
(40)
(40)
(80)
40.04'
40.04'
Found 2" iron pipe set in concrete 24" below surface, with brass cap marked: per Tract No. 8084, M.B. 171: 24-30. ~ F.B. 442-14
Found 2" iron pipe set in concrete 24" below surface, with brass cap marked: per Tract No. 8084, M.B. 171: 24-30. F.B. 442-14.
Set 2"x2" stake and tack, 12" below surface at mid point between monuments. F.B. 442-14
LOS ANGELES
(80)
13
12

CSB-617-6
A4 OF A5

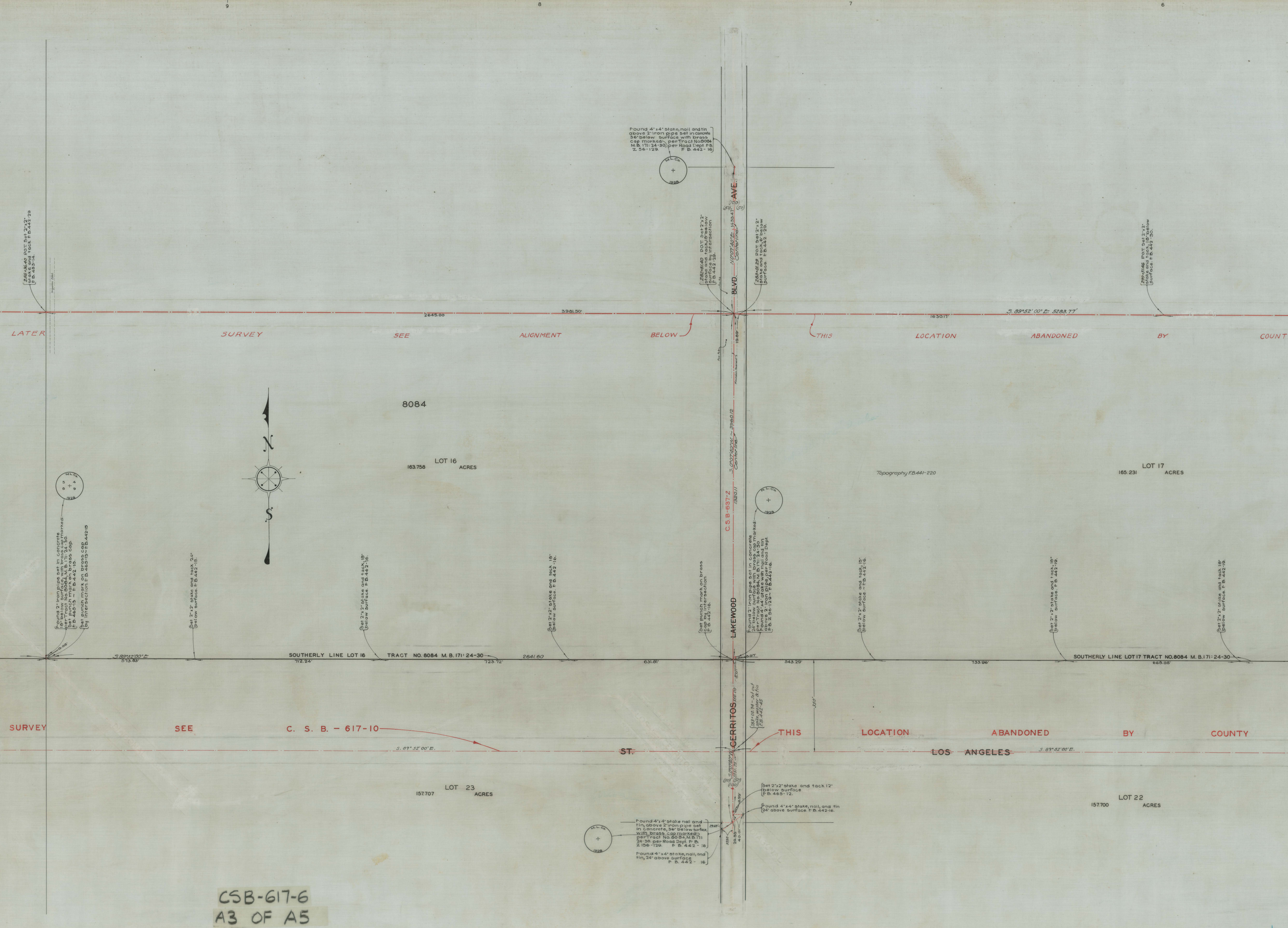
9
8
7
6
Found 4"x4" stake, nail and tin above 2" iron pipe set in concrete 36" below surface with brass cap marked:- per Tract No.8084 M.B. 171: 24-30, per Road Dept. F.B. Z. 56-129. F.B. 442-16
M.L.Co. 1928
AVE.
(100)
(50)
(50)
N.0°07'40"E. 1433.47'
Centerline
BLVD.
282+81.40 P.O.T. Set 2"x2" stake and tack, 18" below surface by intersection F.B. 442-29.
283+01.29 P.O.T. Set 2"x2" stake and tack, 6" below surface. F.B. 442-29.
256+36.40 P.O.T. Set 2"x2" stake and tack F.B. 442-29 F.B. 453-14.
Irrigation Ditch
299+31.46 P.O.T. Set 2"x2" stake and tack, 18" below surface. F.B. 442-30.
2645.00
3981.50'
1630.17'
S. 89°52'00" E. 5283.77'
LATER SURVEY SEE ALIGNMENT BELOW
THIS LOCATION ABANDONED BY COUNT
19.89'
Pow. Pole
Macadam Pavement
S.0°07'40"W. ~ 3960.12
Centerline
C.S.B-637-2
1320.11
8084
N
S
LOT 16
163.758 ACRES
Topography F.B. 441-220
LOT 17
165.231 ACRES
M.L.Co. 5 4 0 9 1928
Found 2" iron pipe set in concrete 18" below surface, with brass cap marked: per Tract No. 8084, M.B. 171: 24-30. Set punch mark on brass cap. F.B. 465-13 ~ F.B. 442-15.
Set punch mark on brass cap by intersection. F.B. 465-13 ~ F.B. 442-15
0.05'
Set 2"x2" stake and tack 24" below surface. F.B. 442-15.
Set 2"x2" stake and tack, 18" below surface. F.B. 442-16.
Set 2"x2" stake and tack 18" below surface. F.B. 442-16.
Set punch mark on brass cap by intersection. F.B. 442-16.
LAKEWOOD
Found 2" iron pipe set in concrete 24" below surface with brass cap marked: per Tract No. 8084, M.B. 171: 24-30 Found 4"x4" stake with nail and tin above 2" iron pipe, per Road Dept. F.B. Z 56-129 ~ F.B. 442-16.
0.07'
0.07'
Set 2"x2" stake and tack, 15" below surface. ~ F.B. 442-16.
Set 2"x2" stake and tack, 18" below surface. F.B. 442-19.
Set 2"x2" stake and tack 18" below surface. F.B. 442-19.
S.89°52'00" E.
573.63'
SOUTHERLY LINE LOT 16
712.24'
TRACT NO. 8084 M.B. 171: 24-30
723.72'
2641.60
631.81'
543.29'
733.96'
SOUTHERLY LINE LOT 17 TRACT NO. 8084 M.B. 171: 24-30
668.05'
350.00
CERRITOS
283+00.94 ~ Set cut spike, washer & tin F.B. 442-45
330'
SURVEY SEE C. S. B. – 617-10
THIS LOCATION ABANDONED BY COUNTY
S. 89° 52' 00" E.
ST.
LOS ANGELES
S. 89° 52' 00" E.
S.0°07'40"W.
2251.25
(50) (50)
(100)
LOT 23
157.707 ACRES
LOT 22
157.700 ACRES
Set 2"x2" stake and tack 12" below surface F.B. 465-12.
Found 4"x4" stake, nail, and tin 24" above surface. F.B. 442-16.
Found 4"x4" stake nail and tin, above 2" iron pipe set in concrete, 36" below surface, with brass cap marked:- per Tract No. 8084, M.B. 171: 24-30. per Road Dept. F.B. Z 156-129. F.B. 442-16
Found 4"x4" stake, nail, and tin, 24" above surface F.B. 442-16
M.L.Co. 1928
29.69'
3.93'
39.90
29.93'
40.01'
DIAGONAL

CSB-617-6
A3 OF A5

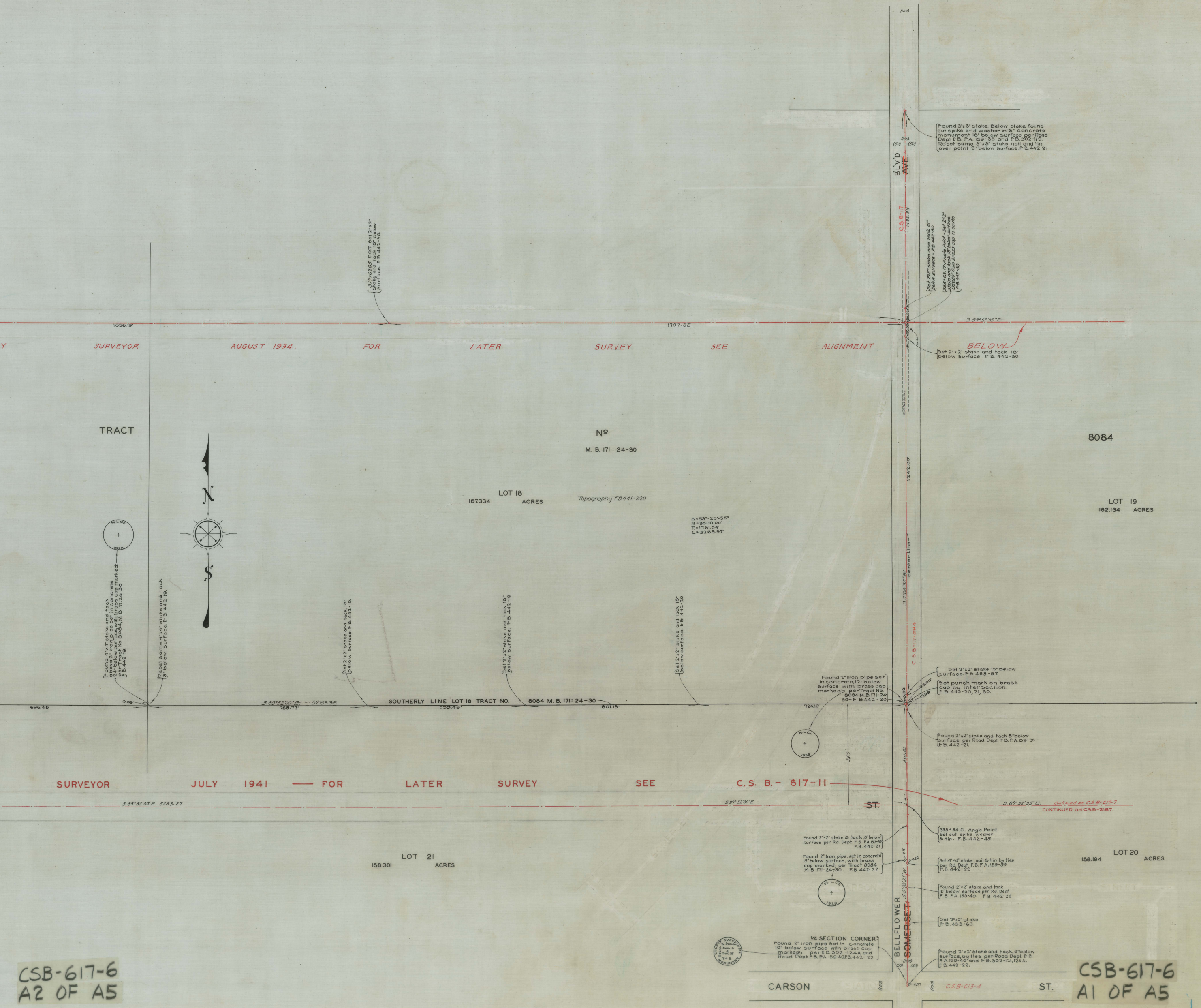
5
4
3
2
(100)
Found 3"x 3" stake. Below stake found cut spike and washer in 6" concrete monument 16" below surface per Road Dept. F.B. F.A. 159-36 and F.B. 302-119. Reset same 3"x 3" stake nail and tin over point 2" below surface. F.B. 442-21
(100)
(50) (50)
B'L'V'D
AVE.
C.S.B-117
1432.99
Set 2"x2" stake and tack 18" below surface - F.B. 442-30
335+65.17 Angle Point - Set 2"x2" stake and tack 18" below surface 1320.00' from brass cap to south. F.B. 442-30
317+67.65 P.O.T. Set 2"x2" stake and tack 18" below surface. F.B. 442-30.
1836.19'
1797.52
S.89°52'35"E.
50.00'
50.00'
Y SURVEYOR AUGUST 1934. FOR LATER SURVEY SEE ALIGNMENT BELOW
Set 2"x 2" stake and tack 18" below surface F.B. 442-30.
TRACT
Nº
8084
M. B. 171 : 24-30
N
S
LOT 18
167.334 ACRES
Topography F.B. 441-220
Δ=53°-25'-55"
R=3500.00'
T=1761.54'
L=3263.97'
1242.00
Center Line
LOT 19
162.134 ACRES
M.L.Co.
1928
Found 4"x4" stake and tack above 2" iron pipe set in concrete 24" below surface, with brass cap marked:- per Tract No. 8084, M.B. 171:24-30 F.B. 442-19.
Reset same 4"x4" stake and tack 3" below surface. F.B. 442-19.
Set 2"x2" stake and tack, 18" below surface. F.B. 442-19.
Set 2"x2" stake and tack 18" below surface. F.B. 442-19
Set 2"x2" stake and tack 18" below surface. F.B. 442-20
C.S.B-117-SH4
Found 2" iron pipe set in concrete, 12" below surface with brass cap marked:- per Tract No. 8084 M.B. 171: 24-30 ~ F.B. 442-20
Set 2"x2" stake 15" below surface. F.B. 453-57.
Set punch mark on brass cap by intersection. F.B. 442-20, 21, 30.
0.06'
28.00'
13.99
696.45
0.09'
S.89°52'00"E. ~ 5283.36
765.77'
SOUTHERLY LINE LOT 18 TRACT NO. 8084 M.B. 171: 24-30
550.48'
601.13'
724.10'
Found 2"x2" stake and tack 8" below surface per Road Dept. F.B. F.A. 159-38 F.B. 442-21.
M.L.Co.
1928
350'
350.00
SURVEYOR JULY 1941 — FOR LATER SURVEY SEE C.S. B.- 617-11
S.89°52'00"E. 5283.27
S.89°52'00"E.
ST.
S.89°52'35"E.
Continued on C.S.B-617-7
CONTINUED ON C.S.B-2157
335+84.21 Angle Point Set cut spike, washer & tin. F.B. 442-45
Found 2"x2" stake & tack, 8" below surface per Rd. Dept. F.B. F.A. 159-39 F.B. 442-21
Found 2" Iron pipe, set in concrete 15" below surface, with brass cap marked, per Tract 8084 M.B. 171-24-30. F.B. 442-22
0.15
0.22
Set 4"x4" stake, nail & tin by ties per Rd. Dept. F.B. F.A. 159-39 F.B. 442-22
LOT 21
158.301 ACRES
LOT 20
158.194 ACRES
M.L.CO.
1928
S.0°08'35"W.
Found 2"x2" stake and tack 10" below surface per Rd. Dept. F.B. F.A. 159-40. F.B. 442-22
Set 2"x2" stake F.B. 453-60.
1/4 SECTION CORNER:
Found 2" iron pipe set in concrete 10" below surface with brass cap marked:- per F.B. 302-124A and Road Dept. F.B. F.A. 159-40 F.B. 442-22
COUNTY SURVEYOR'S MONUMENT 1/4 Sec. Cor. R.12 W. Sec.10 Sec.15 T.4 S.
BELLFLOWER
SOMERSET
(100)
(50) (50)
Found 2"x2" stake and tack, 8" below surface, by ties per Road Dept. F.B. F.A. 159-40 and F.B. 302-121, 124A. F.B. 442-22.
CARSON
(100)
0.57
(100)
C.S.B-613-4
ST.
INDEX
INDEX

CSB-617-6
A2 OF A5

CSB-617-6
A1 OF A5

FOR BLUE PRINTING
WIDTH OF MAP = 37 INCHES
AREA / FOOT LENGTH = 3.5 □'
TOTAL AREA OF MAP = 60 □'



THIS MAP SUPERSEDED BY C.S. B-617-10 & 11

DEL AMO BOULEVARD
~~LOS ANGELES STREET~~

FROM
DIAMOND STREET
TO
SAN GABRIEL RIVER

COUNTY SURVEYORS MAP № B-617
SHEET 6 OF 11 SHEETS
SCALE - 1 INCH = 100 FT.

WORK ORDER № 961

J.E.ROCKHOLD - COUNTY SURVEYOR
SURVEYED OCT..-DEC. 1930.

SURVEYED UNDER INSTRUCTIONS OF THE
BOARD OF SUPERVISORS PER ORDER DATED
SEPTEMBER 16-1929
BEARINGS ARE BASED ON THE BEARING OF
VERMONT AVENUE PER C. S. B-311

F. B. 442-1-45

30
31

FIELD WORK BY C.A.BENSON
OFFICE WORK BY.... H.N.BRADSTREET
H. H. REYNOLDS
CHECKED BY.........R.W. STEWART

FOR INDEX MAP SEE C.S. B-617-9

Revised April, 1950. R.W.McA.