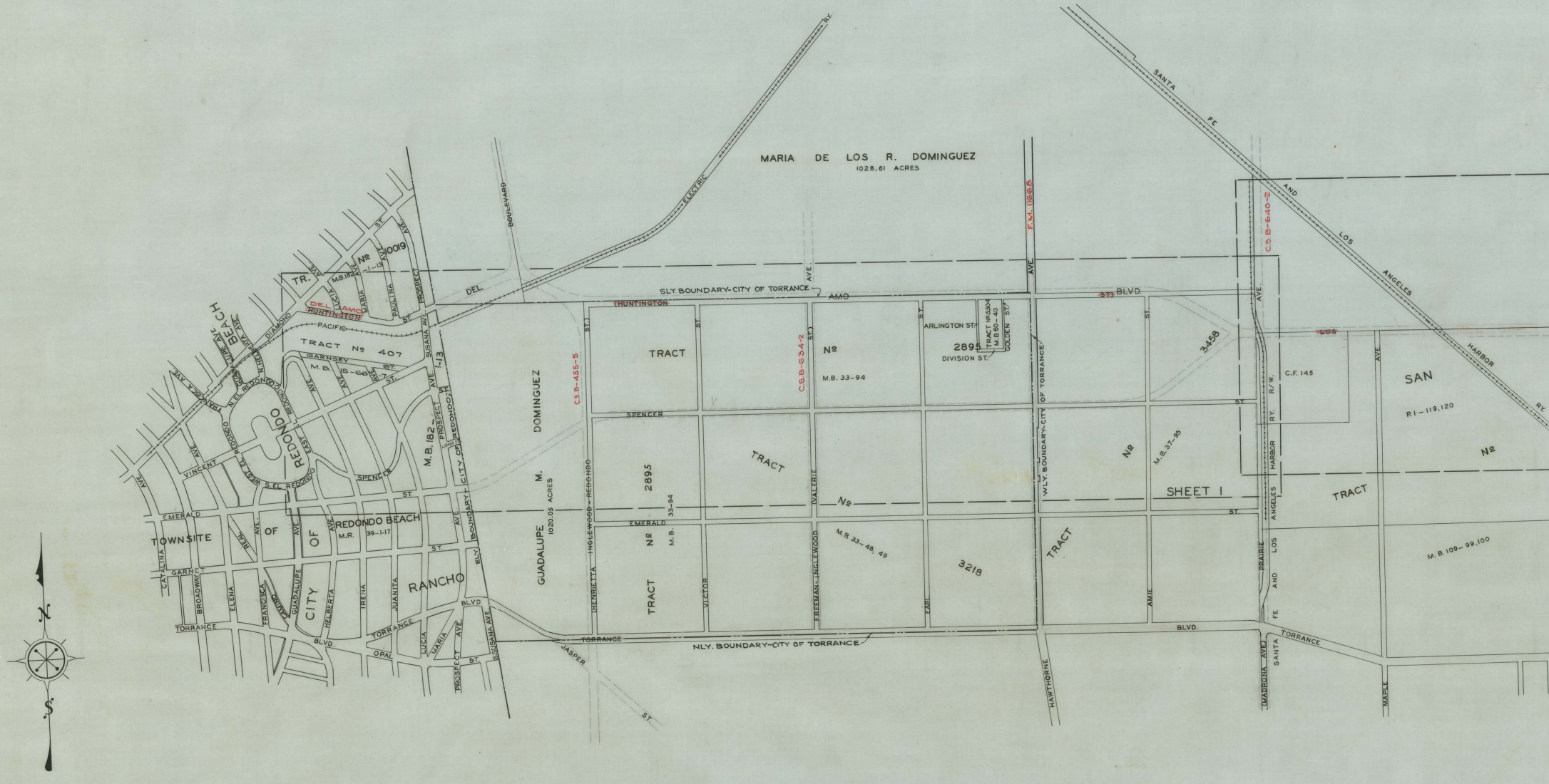

MARIA DE LOS R. DOMINGUEZ
1028.61 ACRES
ELECTRIC RY.
SANTA FE AND LOS ANGELES HARBOR RY.
SLY. BOUNDARY-CITY OF TORRANCE
DEL AMO BLVD.
(HUNTINGTON ST.)
DEL AMO
HUNTINGTON
PACIFIC
TRACT Nº 407
M.B. 8-88
TR. Nº 10019
TOWNSITE OF REDONDO BEACH
CITY OF REDONDO BEACH
M.R. 39-1-17
RANCHO
GUADALUPE M. DOMINGUEZ
1020.05 ACRES
CSB-455-5
CSB-834-2
CSB-640-2
F.M. 1866
TRACT Nº 2895
M.B. 33-94
TRACT Nº 3218
M.B. 33-48, 49
TRACT Nº 3458
M.B. 37-95
TRACT NO. 5304
DIVISION ST.
ARLINGTON ST.
GOLDEN ST.
SPENCER
EMERALD
TORRANCE
BLVD.
NLY. BOUNDARY-CITY OF TORRANCE
WLY. BOUNDARY-CITY OF TORRANCE
SLY BOUNDARY CITY OF REDONDO
SHEET 1
JASPER ST.
HAWTHORNE AVE.
PRAIRIE AVE.
MADRONA AVE.
MAPLE
SAN TRACT Nº
R.I. - 119, 120
M.B. 109-99,100
C.F. 145
LOS
INGLEWOOD-REDONDO
FREEMAN-INGLEWOOD
HENRIETTA
VICTOR
VALERIE
EARL
AMIE
CATALINA
BROADWAY
ELENA
FRANCISCA
GUADALUPE
HELBERTA
IRENA
JUANITA
LUCIA
MARIA
PROSPECT
SUSANA AVE.
GARNET
VINCENT
DIAMOND
OPAL
BOULEVARD
M.B. 182-1-13
N
S
16
15
14

CSB-617-9
A5 OF A5

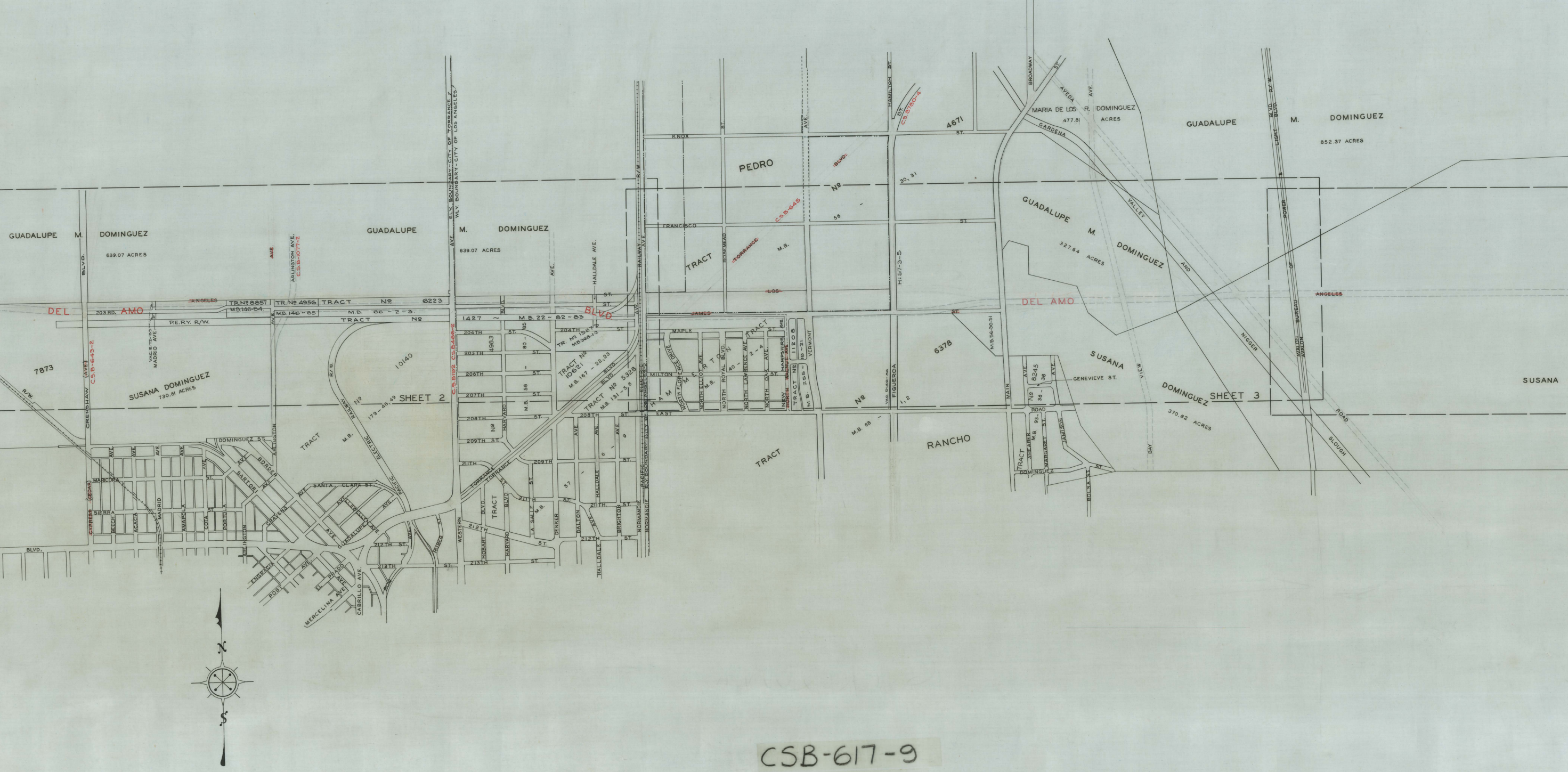
GUADALUPE M. DOMINGUEZ
639.07 ACRES
GUADALUPE M. DOMINGUEZ
639.07 ACRES
DEL AMO BLVD.
DEL AMO
TR. Nº 8857
M.B. 146-64
TR. Nº 4956
TRACT Nº 6223
M.B. 146-85
M.B. 66-2-3
TRACT Nº 1427 ~ M.B. 22-82-83
P.E. RY. R/W
7873
SUSANA DOMINGUEZ
730.81 ACRES
CSB-643-2
CSB-1077-2
CSB-5192
CSB-5466-2
CSB-645
CSB-6160-2
ARLINGTON AVE.
CRENSHAW BLVD.
MADRID AVE.
SHEET 2
TRACT Nº 10140
M.B. 179-46-49
TRACT Nº 4983
TRACT Nº 10621
M.B. 167-22-23
TRACT Nº 5328
M.B. 131-5-6
ELY. BOUNDARY - CITY OF TORRANCE
WLY. BOUNDARY - CITY OF LOS ANGELES
HALLDALE AVE.
TORRANCE BLVD.
WESTERN AVE.
NORMANDIE AVE.
PACIFIC ELECTRIC RAILWAY
DOMINGUEZ ST.
SANTA CLARA ST.
CABRILLO AVE.
MERCELINA AVE.
POST AVE.
204TH ST.
205TH ST.
206TH ST.
207TH ST.
208TH ST.
209TH ST.
211TH ST.
212TH ST.
213TH ST.
TRACT PEDRO Nº 58
TORRANCE
M.B.
LOS ANGELES
FRANCISCO ST.
KNOX ST.
JAMES ST.
MAPLE ST.
MILTON
EAST ROAD
HAMILTON ST.
FIGUEROA
H: 57-3-5
30, 31
4671
6378
M.B. 56-30-31
TRACT Nº 11208
M.B. 255-21
VERMONT
TRACT M.B. 68-1, 2
RANCHO
MARIA DE LOS R. DOMINGUEZ
477.81 ACRES
GUADALUPE M. DOMINGUEZ
852.37 ACRES
GUADALUPE M. DOMINGUEZ
327.64 ACRES
GARDENA VALLEY
BROADWAY
AVALON BLVD.
POWER LIGHT BUREAU R/W
SUSANA DOMINGUEZ SHEET 3
370.62 ACRES
SUSANA
MAIN ST.
GENEVIEVE ST.
TRACT Nº 8245
M.B. 93-36-38
DOMINGUEZ
BOLSA ST.
BAY VIEW
SLOUGH ROAD
N
S
13
12
11

CSB-617-9
A4 OF A5

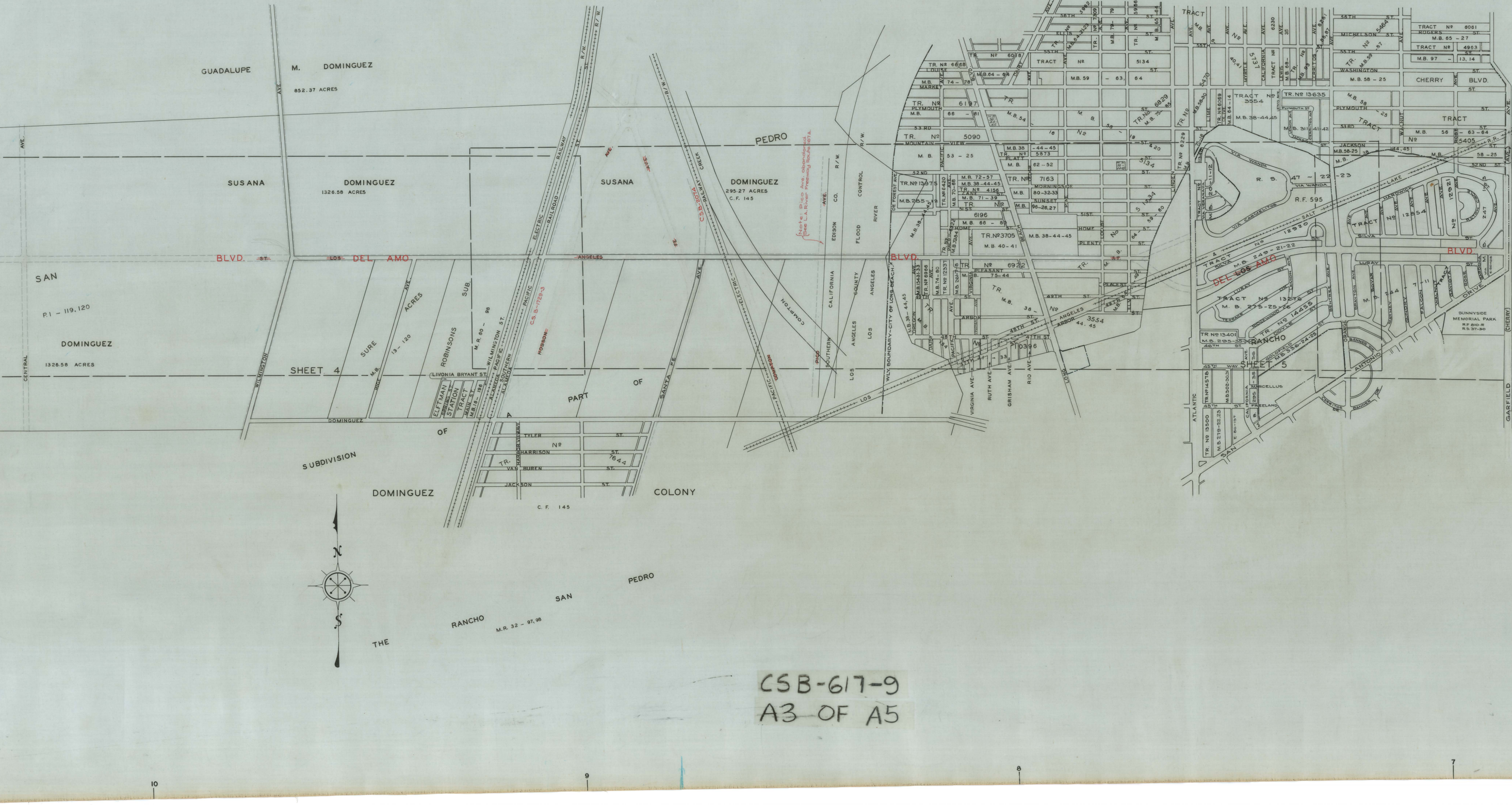

GUADALUPE
M. DOMINGUEZ
852.37 ACRES
SUSANA
DOMINGUEZ
1326.58 ACRES
SUSANA
DOMINGUEZ
295.27 ACRES
C.F. 145
SAN
P.I. - 119, 120
DOMINGUEZ
1326.58 ACRES
PEDRO
BLVD.
LOS DEL AMO
ANGELES
DEL LOS AMO
BLVD.
SHEET 4
SHEET 5
SURE ACRES
M.B. 13 - 120
ROBINSONS SUB.
M.R. 60 - 96
WILMINGTON ST.
LIVONIA BRYANT ST.
ELFTMAN TRACT
M.B. 18 - 196
SUBSTATION
ALAMEDA
PACIFIC ELECTRIC RAILROAD
SOUTHERN PACIFIC
C.S.B.-1729-3
HOBSON
C.S.B.-300-A
Note: Pico Ave. abandoned, see L.A. River Freeway Routes 167A.
CALIFORNIA EDISON CO. R/W
LOS ANGELES COUNTY FLOOD CONTROL
RIVER
COMPTON CREEK
W'LY BOUNDARY - CITY OF LONG BEACH
SANTA FE AVE.
WILMINGTON AVE.
CENTRAL AVE.
DOMINGUEZ
A PART OF SUBDIVISION OF DOMINGUEZ COLONY
C.F. 145
TYLER ST.
HARRISON ST.
VAN BUREN ST.
JACKSON ST.
TR. Nº 7644
THE RANCHO SAN PEDRO
M.R. 32 - 97, 98
N
S
TR. Nº 6197
TR. Nº 5090
MOUNTAIN VIEW
TR. Nº 3705
M.B. 40 - 41
TR. Nº 6922
PLEASANT
TR. Nº 3554
M.B. 38 - 44 - 45
ARBOR
48TH ST.
47TH ST.
10396
VIRGINIA AVE.
RUTH AVE.
GRISHAM AVE.
RIO AVE.
LONG BEACH
TR. 5134
TRACT Nº 3554
TR. Nº 13635
CHERRY BLVD.
MICHELSON ST.
WASHINGTON
PLYMOUTH
JACKSON
TR. Nº 6081
TR. Nº 4963
VIA WANDA
R.S. 47 - 22 - 23
R.F. 595
SALT LAKE
TRACT Nº 12520
M.B. 249 - 21 - 22
TRACT Nº 12854
TRACT Nº 13276
M.B. 275 - 25 - 26
TR. Nº 14456
RANCHO
ANTONIO
SILVA
LUWAY
TR. Nº 13401
TR. Nº 13500
TR. Nº 14578
ATLANTIC AVE.
SAN
MARCELLUS
FREELAND
SUNNYSIDE MEMORIAL PARK
R.F. 810 - R
R.S. 37 - 30
DRIVE
GARFIELD (CHERRY)
10
9
8
7

CSB-617-9
A3 OF A5

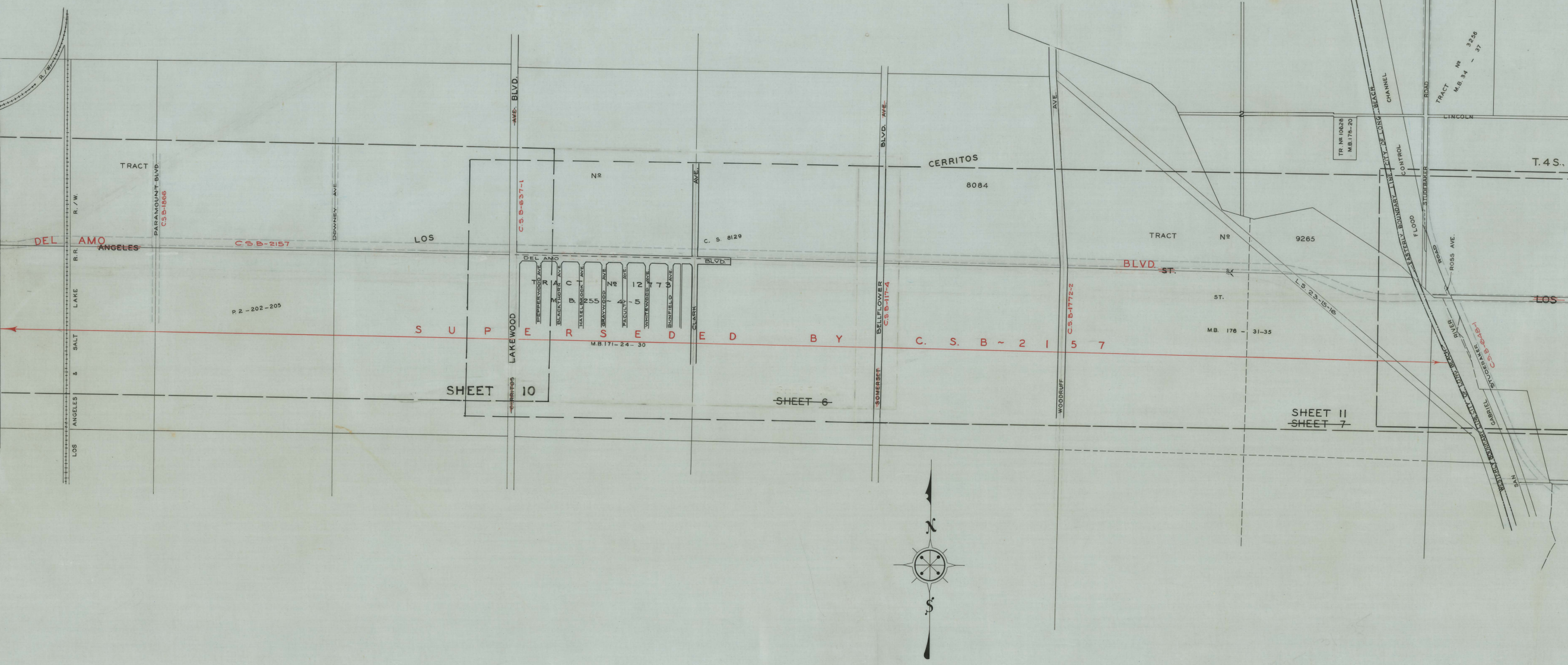
R/W
TRACT
PARAMOUNT BLVD.
C.S.B-1866
DOWNEY AVE.
R./W.
R.R.
LAKE
SALT
&
ANGELES
LOS
DEL AMO
~~LOS~~ ~~ANGELES~~
C.S.B-2157
LOS
P.2-202-205
LAKEWOOD ~~AVE.~~ BLVD.
C.S.B-637-1
~~CERRITOS~~
SHEET 10
№
C. S. 8129
DEL AMO
BLVD.
TRACT № 12773
M. B. 255 - 4 - 5
PEPPERWOOD AVE.
BLACKTHORN AVE.
HAZELBROOK AVE.
GRAYWOOD AVE.
FACULTY AVE.
WHITEWOOD AVE.
SUNFIELD AVE.
CLARK AVE.
M.B.171-24-30
S U P E R S E D E D B Y C. S. B - 2 1 5 7
~~SHEET 6~~
BELLFLOWER BLVD. ~~AVE.~~
C.S.B-117-4
~~SOMERSET~~
CERRITOS
8084
WOODRUFF AVE.
C.S.B-1772-2
TRACT № 9265
BLVD. ~~ST.~~
ST.
M.B. 178 - 31-35
L.S. 23-15-16
TR. № 10628
M.B. 178-20
LINCOLN
TRACT № 3256
M.B. 34 - 37
ROAD
CHANNEL
CONTROL
FLOOD
EASTERLY BOUNDARY LINE CITY OF LONG BEACH
STUDEBAKER
ROAD
ROSS AVE.
~~LOS~~
T. 4 S.,
RIVER
STUDEBAKER
C.S.B-648-1
GABRIEL
SAN
WESTERLY BOUNDARY LINE CITY OF LONG BEACH
SHEET 11
~~SHEET 7~~
N
S
6
5
4

CSB-617-9
A2 OF A5

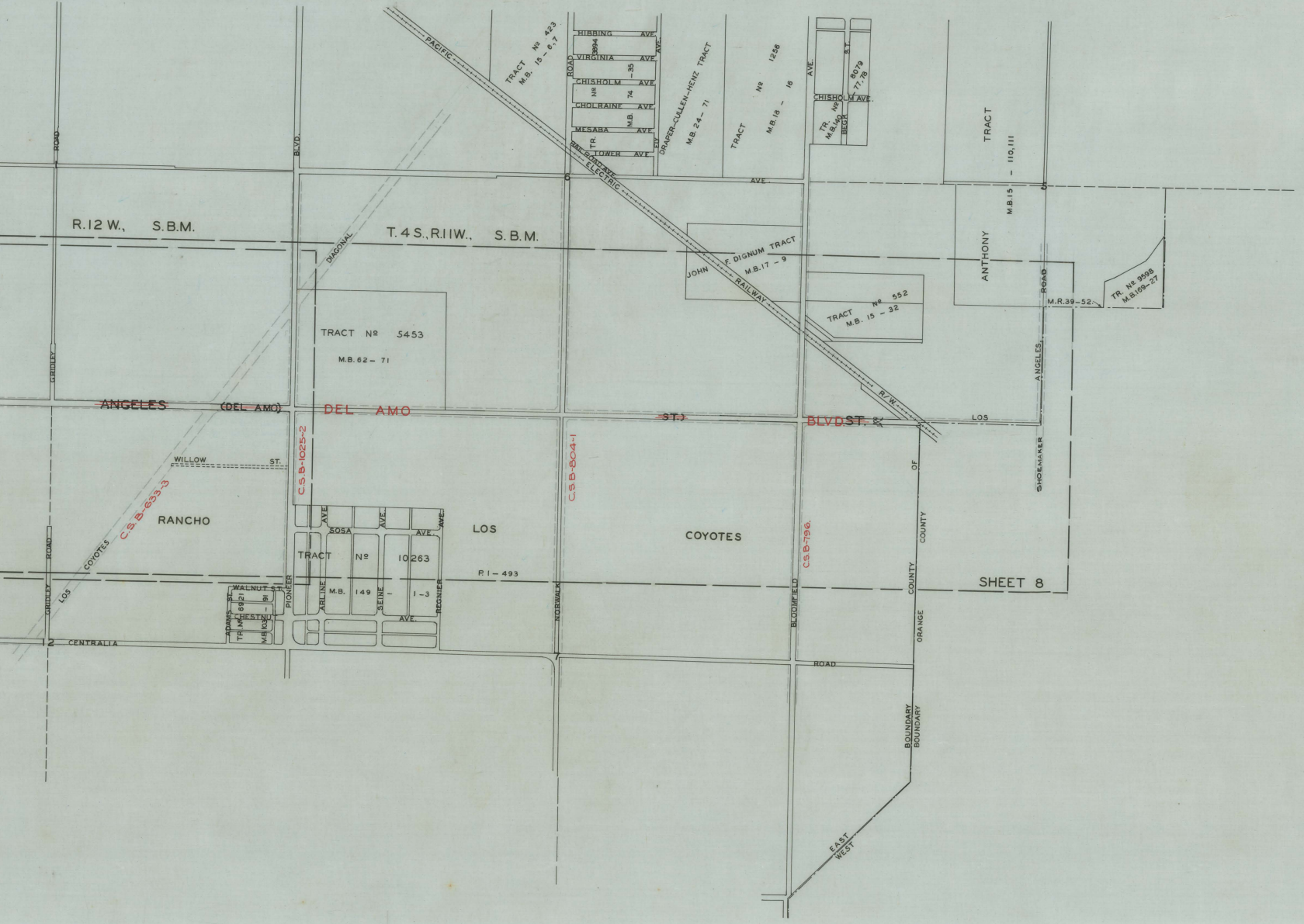
PACIFIC
ELECTRIC
RAILWAY
R/W
RAILROAD AVE.
TRACT Nº 423
M.B. 15 - 6,7
HIBBING AVE.
VIRGINIA AVE.
CHISHOLM AVE.
CHOLRAINE AVE.
MESABA AVE.
TOWER AVE.
ROAD
TR. Nº 3994
M.B. 74 - 35
DRAPER-CULLEN-HENZ TRACT
M.B. 24 - 71
TRACT Nº 1256
M.B. 18 - 16
AVE.
CHISHOLM AVE.
TR. Nº 8079
M.B. 140 77,78
BEGIN ST.
TRACT
M.B. 15 - 110,111
ANTHONY
ROAD
M.R. 39 - 52
TR. Nº 9598
M.B. 169 - 27
ROAD
BLVD.
AVE.
R. 12 W., S.B.M.
T. 4 S., R. 11 W., S.B.M.
DIAGONAL
JOHN F. DIGNUM TRACT
M.B. 17 - 9
TRACT Nº 552
M.B. 15 - 32
TRACT Nº 5453
M.B. 62 - 71
GRIDLEY
~~ANGELES~~
(DEL AMO)
DEL AMO
~~ST.)~~
BLVD.
ST.
LOS
ANGELES
SHOEMAKER
WILLOW ST.
C.S.B.-633-3
C.S.B.-1025-2
C.S.B.-804-1
C.S.B.-796
RANCHO
LOS
COYOTES
LOS COYOTES
SOSA AVE.
AVE.
TRACT Nº 10263
M.B. 149 - 1-3
P.1 - 493
WALNUT ST.
ADAMS ST.
TR. Nº 6921
M.B. 103 - 19
CHESTNUT
PIONEER
ARLINE
SEINE
REGNIER
AVE.
NORWALK
BLOOMFIELD
SHEET 8
OF COUNTY
COUNTY
ORANGE
BOUNDARY
BOUNDARY
EAST
WEST
12
CENTRALIA
7
6
ROAD

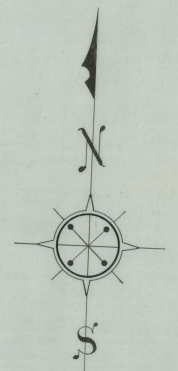

DEL AMO BOULEVARD

INDEX MAP OF

~~LOS ANGELES STREET~~

FROM

DIAMOND STREET

TO

ORANGE COUNTY BOUNDARY

COUNTY SURVEYORS MAP Nº B-617
SHEET Nº 9 OF 11 SHEETS
SCALE - 1. INCH = 600 FT.
(APPROXIMATE)

JOB Nº 7961

J.E. ROCKHOLD - COUNTY SURVEYOR
SURVEYED 1930-1934

SURVEYED UNDER INSTRUCTIONS OF THE
BOARD OF SUPERVISORS PER ORDER DATED
SEPTEMBER 16, 1929
BEARINGS ARE BASED ON THE BEARING OF
VERMONT AVENUE PER C.S.B-311

F.B. 441-1-268 F.B. 442-1-54

OFFICE WORK BY H.N. BRADSTREET
CHECKED BY A.A. ROESER

Revised Sept. 1950. R.W. McA.

FOR BLUE PRINTING
WIDTH OF MAP = 30 INCHES
AREA FOOT LENGTH = 2.5 "
TOTAL AREA OF MAP = 43 "

CSB-617-9
A1 OF A5