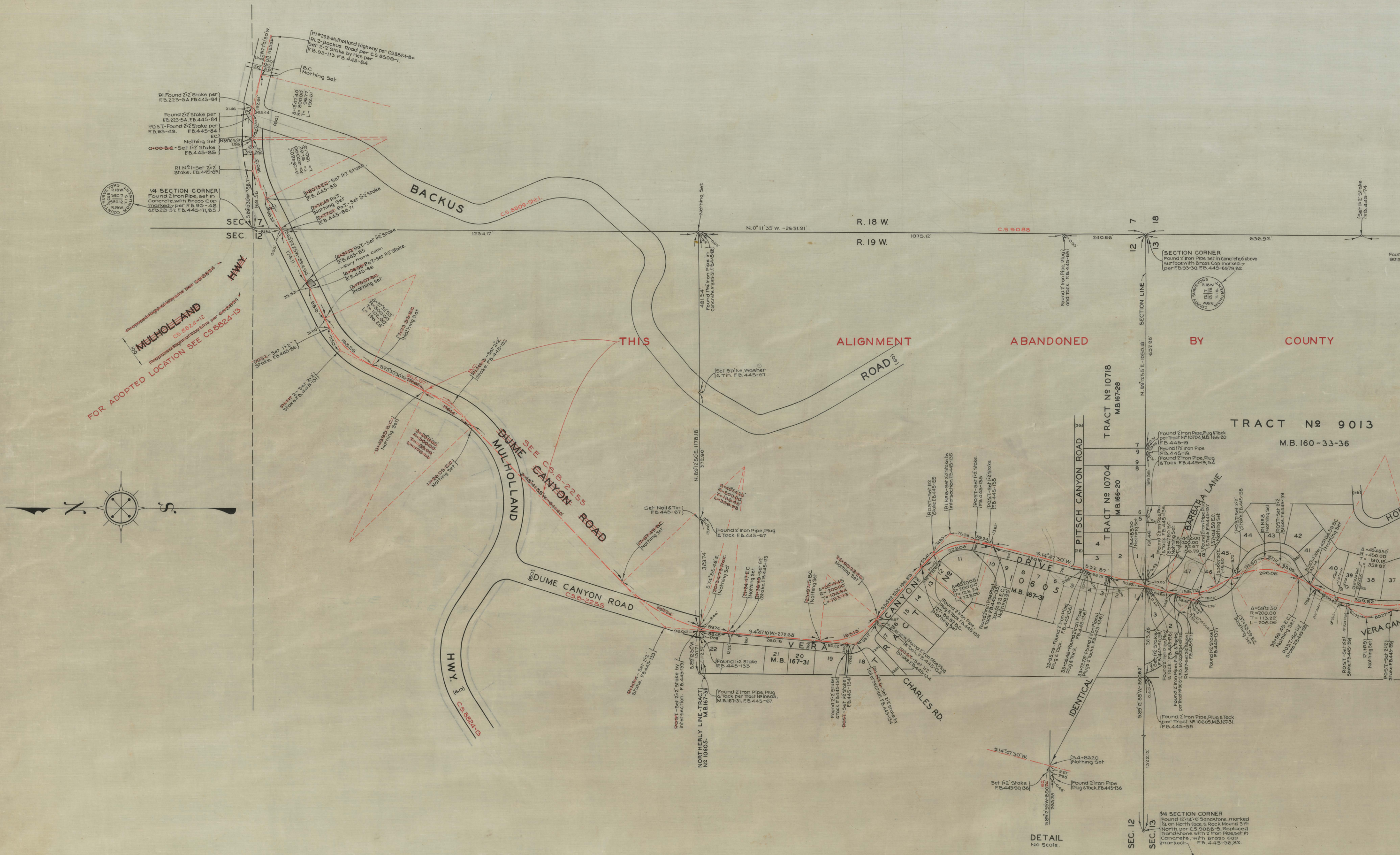
P.I. #292-Mulholland Highway per C.S.8824-8= P.I. 2-Backus Road per C.S.8509-1. Set 2×2 Stake by ties per F.B.93-113. F.B.445-84.
B.C. Nothing Set
P.I. Found 2×2 Stake per F.B.223-5A. F.B.445-84
Found 2×2 Stake per F.B.223-5A. F.B.445-84
P.O.S.T.-Found 2×2 Stake per F.B.93-48. F.B.445-84
E.C. Nothing Set
0+00 B.C.-Set 1×2 Stake F.B.445-85
P.I. No 1-Set 2×2 Stake. F.B.445-85
1/4 SECTION CORNER Found 2" Iron Pipe, set in Concrete, with Brass Cap marked: per F.B.93-48 & F.B.221-57. F.B.445-71,85
SEC. 7
SEC. 12
BACKUS
ROAD
C.S.8509-SHT.1
R.18 W.
R.19 W.
N.0°11'35"W.-2631.91'
C.S.9088
MULHOLLAND HWY.
Proposed Right of Way Line per C.S.8824
C.S.8824-12
FOR ADOPTED LOCATION SEE C.S.8824-13
THIS ALIGNMENT ABANDONED BY COUNTY
SEE C.S.B-2255
DUME CANYON ROAD
MULHOLLAND HWY.
C.S.8824-13
DUME CANYON ROAD C.S.B-2255
N
S
SECTION CORNER Found 2" Iron Pipe set in Concrete, 6" above surface, with Brass Cap marked: per F.B.93-30. F.B.445-69,79,82
SECTION LINE
N.89°12'55"E.-1050.18'
TRACT No 10718 M.B.167-28
TRACT No 10704 M.B.166-20
TRACT No 9013 M.B.160-33-36
PITSCH CANYON ROAD
BARBARA LANE
VERA CANYON DRIVE
TRACT No 10605 M.B.167-31
CHARLES RD.
IDENTICAL
NORTHERLY LINE-TRACT No 10605.
DETAIL No Scale.
1/4 SECTION CORNER Found 12×14×6 Sandstone, marked 1/4 on North face, & Rock Mound 3 ft North, per C.S.9088-5. Replaced Sandstone with 2" Iron Pipe set in Concrete, with Brass Cap marked: F.B.445-56,82.
SEC. 12
SEC. 13

CSB-655

A4 OF A4

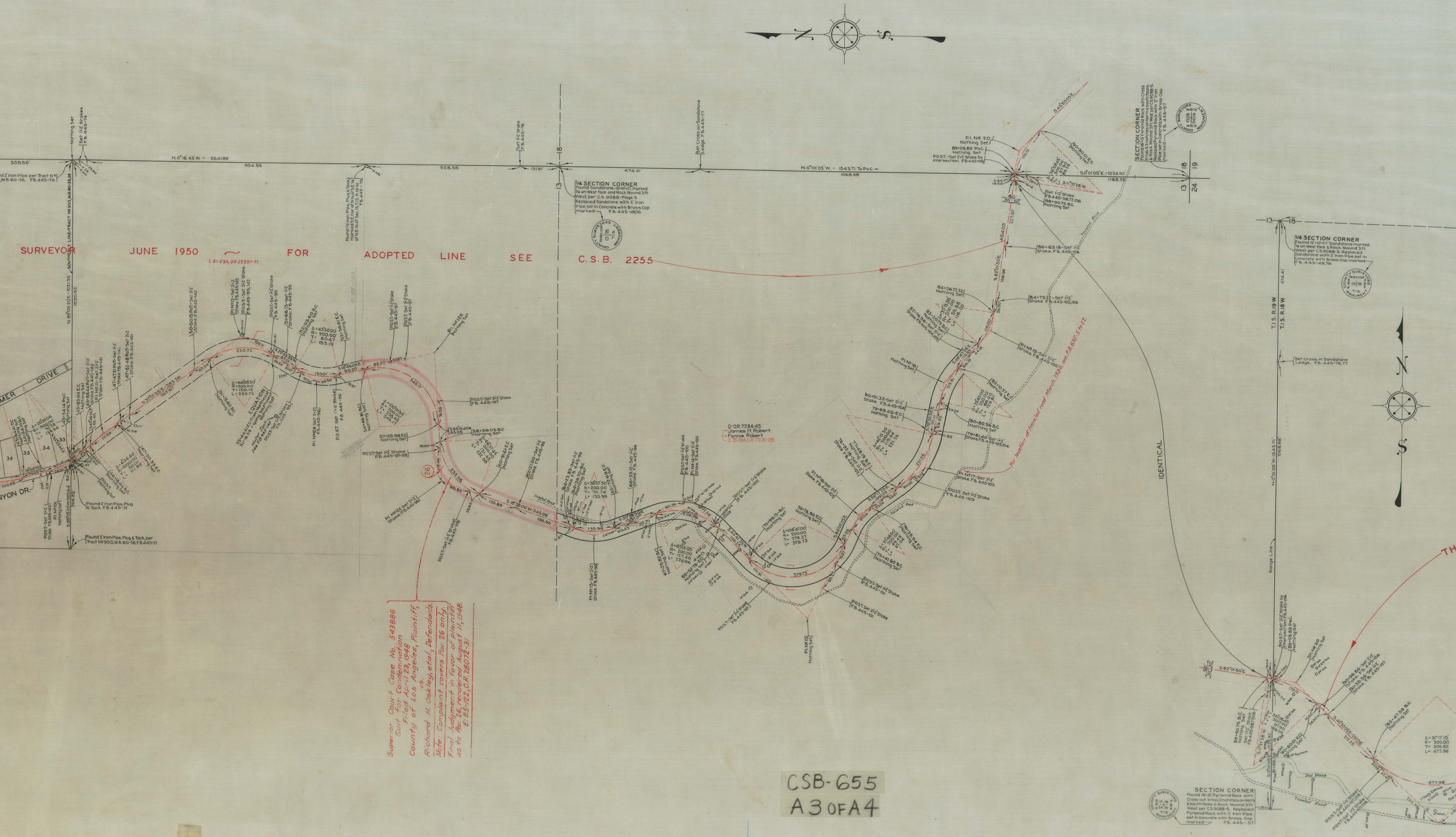
N
S
SURVEYOR JUNE 1950 ~ FOR ADOPTED LINE SEE C.S.B. 2255
L. 81-234, O.R. 25397-71
N.0°18'45"W. - 2641.80
359.50'
954.88'
528.35'
131.91'
474.41'
N.0°01'05"W. - 1543.71 To P.o.C.
1068.68'
S.0°01'05"E.-1224.92'
1188.38'
13
18
24
19
SOUTHERLY LINE-TRACT Nº 9013, M.B. 160-33,36
1020.92'
MER DRIVE
NYON DR.
26
IDENTICAL
Traveled Road
Range Line
T.1.S. R.19W.
T.1.S. R.18W.
S.82°01'50"E.
454.03'
227.57'
189.96'
86+63.18~Set 1"x2" Stake. F.B. 445-106
84+73.22~Set 1"x2" Stake. F.B. 445-105,106
84+36.72 E.C. Nothing Set
P.I. Nº 19~Set 2"x2" Stake. F.B. 445-105
82+10.37 E.C. Nothing Set
80+80.56 B.C. Nothing Set
79+81.40~Set 1"x2" Stake. F.B. 445-103,104.
P.I. Nº 17~Set 2"x2" Stake. F.B. 445-103.
P.I. Nº 20 Nothing Set
89+09.89 P.o.C. Nothing Set
P.O.S.T.-Set 2"x2" Stake by Intersection. F.B. 445-106
Set 1"x2" Stake. F.B. 445-58,77,106
88+90.75 B.C. Nothing Set
S.11°37'28"W.
Set Cross on Sandstone Ledge. F.B. 445-77
Set Cross in Sandstone Ledge. F.B. 445-76,77
Set 1"x2" Stake F.B. 445-76
Set 1"x2" Stakes. F.B. 445-74
Nothing Set
EQUATION
P.I. Nº 15 Nothing Set
P.I. Nº 13-Set 2"x2" Stake. F.B. 445-98
Δ=108°47'00" R=200.00 T=279.27 L=379.73
379.73
S.18°38'00"W.-343.08
Δ=29°45'00" R=250.00 T=66.40 L=129.81
Δ=91°17'15" R=300.00 T=306.82 L=477.98
Found 2" Iron Pipe, Plug & Tack, per Tract Nº 9013, M.B. 160-36, F.B. 445-21
Found 2" Iron Pipe, Plug & Tack F.B. 445-21

1/4 SECTION CORNER
Found Sandstone-12"x10"x27, marked 1/4 on West face and Rock Mound 3 ft. West, per C.S. 9088-Page 3. Replaced Sandstone with 2" Iron Pipe, set in Concrete with Brass Cap marked: F.B. 445-49,76.

COUNTY SURVEYORS 1/4 SEC. COR. 13|18 T.1S. MONUMENT

SECTION CORNER
Found 18"x15" Pyramid Rock with Cross in top & 3 notches on North & South faces; & Rock Mound 3 ft. West, per C.S. 9088-5. Replaced Pyramid Rock with 2" Iron Pipe set in Concrete, with Brass Cap marked: F.B. 445-57

COUNTY SURVEYORS R.19W. 13|18 24|19 R.18W. T.1S. MONUMENT

1/4 SECTION CORNER
Found 12"x10"x27" Sandstone marked 1/4 on West face & Rock Mound 3 Ft. West per C.S. 9088-3. Replaced Sandstone with 2" Iron Pipe set in Concrete with Brass Cap marked: F.B. 445-49,76.

COUNTY SURVEYORS 1/4 SEC. COR. R.19W. 13|18 R.18W. T.1S. MONUMENT

D: O.R. 7284-43
James H. Robert.
Fannie Robert.
D 85-264, O.R. 11200-129

For location of traveled road March, 1936, see F.B. 635-5 to 22

Superior Court Case No. 543886
Suit for Condemnation
Filed April 23, 1948
County of Los Angeles, Plaintiff,
vs.
Richard H. Oakley, et.al., Defendants.

Note: Complaint covers Par. 26 only.

Final Judgment in favor of plaintiff as to Par. 26, rendered August 11, 1948.
E: 85-122, O.R. 28072-31

SECTION CORNER
Found 18"x15" Pyramid Rock with Cross cut in top, 3 notches on North & South faces & Rock Mound 3 Ft. West per C.S. 9088-5. Replaced Pyramid Rock with 2" Iron Pipe, set in Concrete with Brass Cap marked: F.B. 445-57

COUNTY SURVEYORS R.19W. 13|18 24|19 R.18W. T.1S. MONUMENT

CSB-655
A3 OF A4

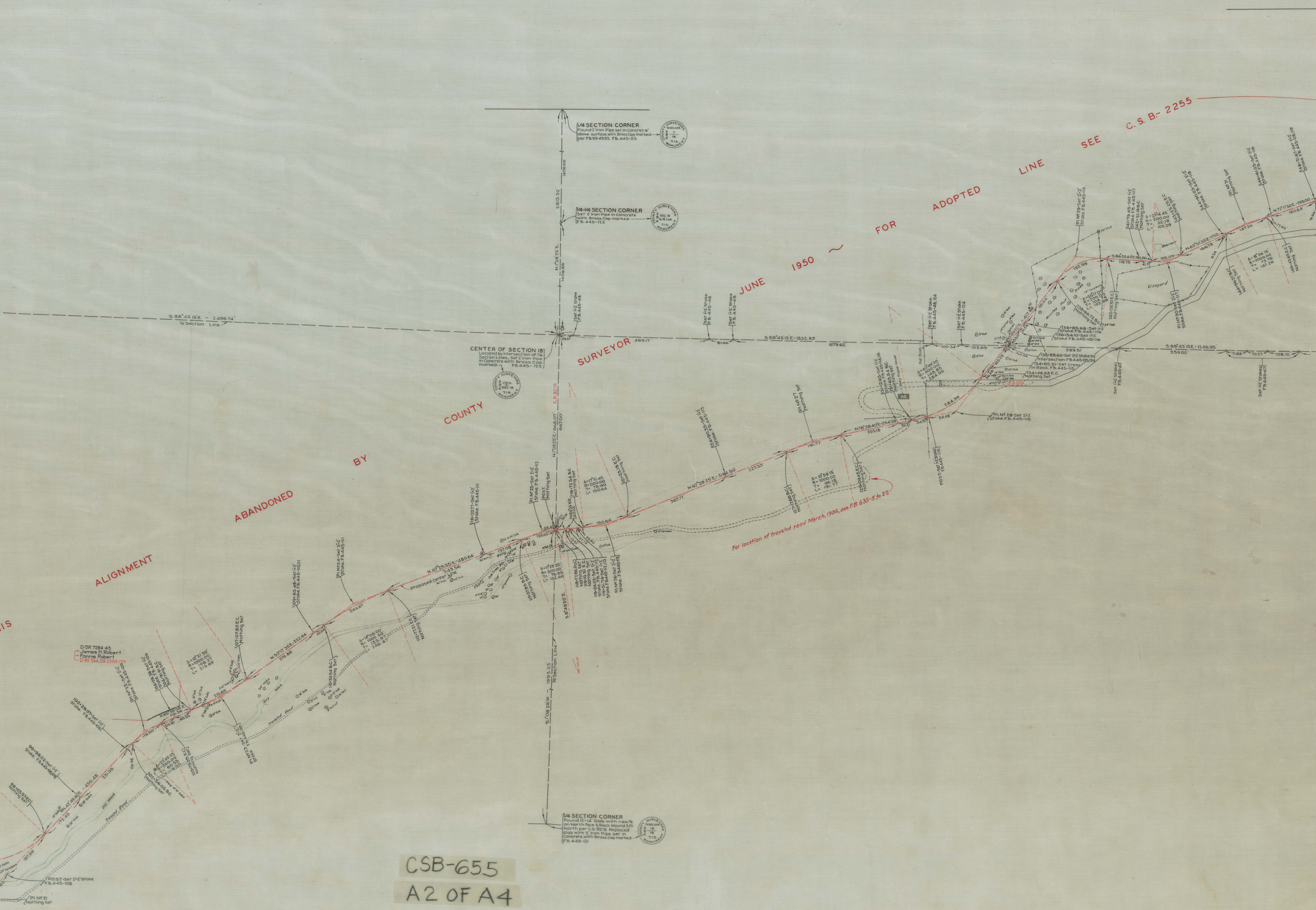
ALIGNMENT ABANDONED BY COUNTY SURVEYOR JUNE 1950 ~ FOR ADOPTED LINE SEE C.S.B.-2255
1/4 SECTION CORNER
Found 2" Iron Pipe set in Concret, 6" above surface, with Brass Cap marked: per F.B. 93-49,52. F.B. 445-53.
COUNTY SURVEYORS 1/4 SEC. COR. R.18W. 7/18 T.1S. MONUMENT
1/4-1/4 SECTION CORNER
Set 2" Iron Pipe in Concrete with Brass Cap marked: F.B. 445-122
COUNTY SURVEYORS SEC. 18 1/4-1/4 COR. R.18W. T.1S. MONUMENT
2813.32'
1406.66'
N.1°08'25"E.
1406.66'
Set 1"x2" Stake F.B. 445-48
S.88°43'15"E. - 2496.74'
1/4 Section Line
48.57'
469.17'
S.88°43'15"E. - 1532.85'
CENTER OF SECTION 18
Located by intersection of 1/4 Section Lines. Set 2" Iron Pipe in Concrete with Brass Cap marked: F.B. 445-122
COUNTY SURVEYORS CEN. SEC. 18 R.18W. T.1S. MONUMENT
F.D. 9219
667.00'
S.88°43'15"E. - 1246.95'
N.67°38'25"E. - 596.50
N.76°38'40"E. - 254.39
N.65°51'35"E. - 17.10
N.72°17'50"E. - 198.00
N.67°25'35"E. - 480.64
N.53°17'35"E. - 332.94
N.65°39'05"E. 116.36
Proposed Center Line
Traveled Road
Vineyard
Reservoir
For location of traveled road March, 1936, see F.B. 635-5 to 22
D:O.R. 7284-43
James H. Robert
Fannie Robert
D:85-264, O.R. 11200-129
P.I. No 22-Set 2"x2" Stake. F.B. 445-109
104+26.36-Set 1"x2" Stake. F.B. 445-109
104+91.91 B.C. Nothing Set
102+29.07-Set 1"x2" Stake. F.B. 445-109
P.I. No 28-Set 2"x2" Stake F.B. 445-115
P.O.S.T.-Set 2"x2" Stake F.B. 445-108
P.I. No 21 Nothing Set
S.1°08'25"W. - 1993.33
1/4 Section Line
1/4 SECTION CORNER
Found 12"x14" Slab with new 1/4 on North face & Rock Mound 3 ft. North per C.S. 9219. Replaced slab with 2" Iron Pipe set in Concrete, with Brass Cap marked: F.B. 445-51
COUNTY SURVEYORS 1/4 SEC. COR. R.18W. 18/19 T.1S. MONUMENT

CSB-655

A2 OF A4

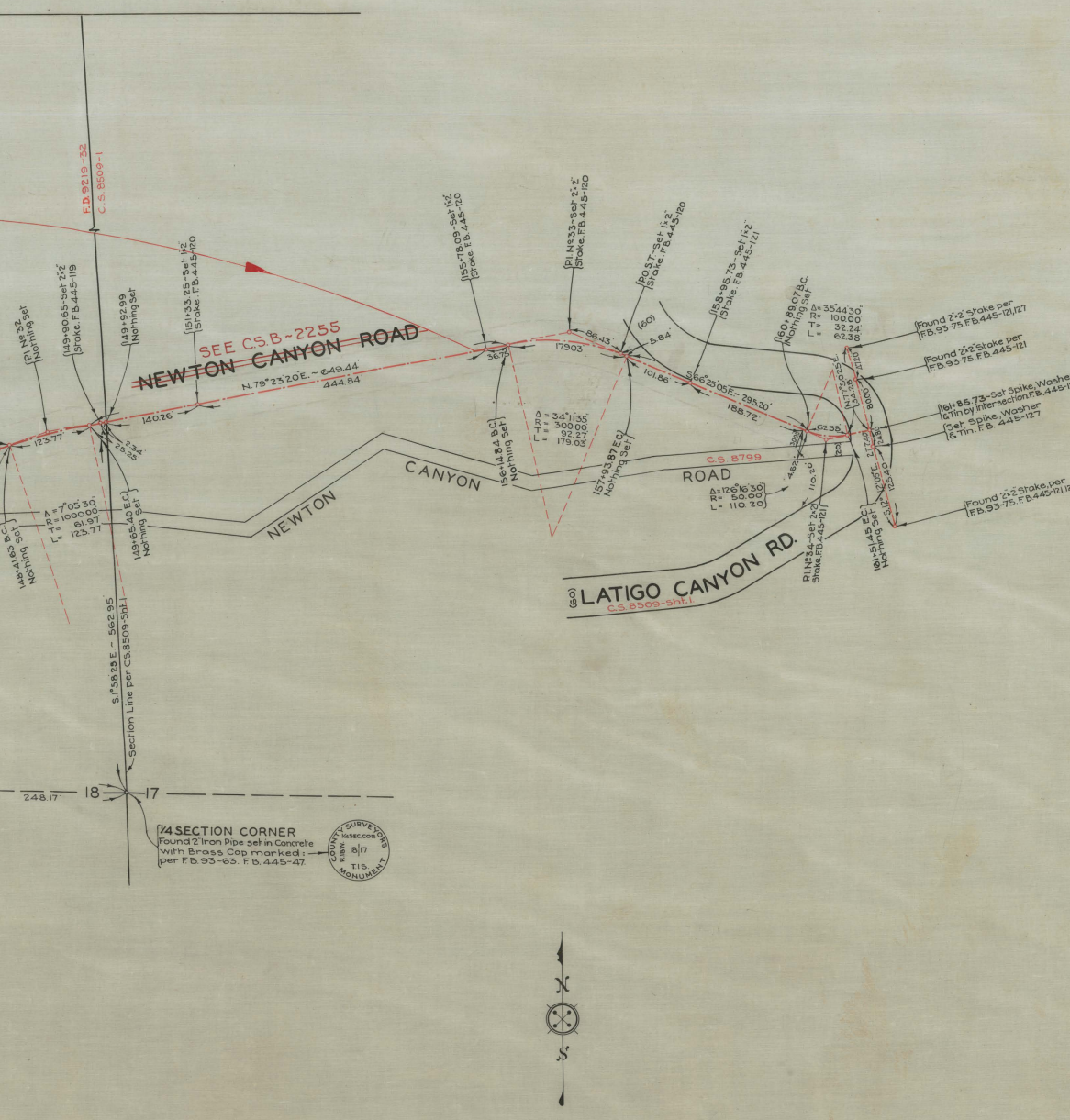
F.D. 9219-32
C.S. 8509-1
SEE C.S.B-2255
NEWTON CANYON ROAD
N.79°23'20"E.~649.44'
444.84'
P.I. No 32 Nothing Set
149+90.65-Set 2"x2" Stake. F.B.445-119
149+92.99 Nothing Set
151+33.25-Set 1"x2" Stake. F.B.445-120
155+78.09-Set 1"x2" Stake. F.B.445-120
P.I. No 33-Set 2"x2" Stake. F.B.445-120
P.O.S.T.-Set 1"x2" Stake. F.B.445-120
158+95.73-Set 1"x2" Stake. F.B.445-121
160+89.07 B.C. Nothing Set
Δ = 35°44'30" R = 100.00' T = 32.24' L = 62.38'
Found 2"x2" Stake per F.B.93-75. F.B.445-121,127
Found 2"x2" Stake per F.B.93-75. F.B.445-121
161+85.73-Set Spike, Washer & Tin by intersection. F.B.445-121
Set Spike, Washer & Tin. F.B. 445-127
Found 2"x2" Stake, per F.B.93-75. F.B.445-121,127
123.77'
140.26'
2.34
25.25
36.75
17903'
86.43'
(60)
5.84'
101.86'
S.66°25'05"E.~295.20'
188.72'
62.38'
Δ = 7°05'30" R = 1000.00' T = 61.97' L = 123.77'
148+41.63 B.C. Nothing Set
149+65.40 E.C. Nothing Set
156+14.84 B.C. Nothing Set
Δ = 34°11'35" R = 300.00' T = 92.27' L = 179.03'
157+93.87 E.C. Nothing Set
NEWTON CANYON ROAD
C.S. 8799
Δ = 126°16'30" R = 50.00' L = 110.20'
4.62'
110.20'
(20)
P.I. No 34-Set 2"x2" Stake. F.B.445-121
161+51.45 E.C. Nothing Set
N.77°50'25"E.
34.28
8000'
277.40'
24.80
S.12°12'05"E.
125.40
(60) LATIGO CANYON RD.
C.S. 8509-Sht.1.
S.1°58'23"E.~562.95'
Section Line per C.S.8509-Sht.1
248.17'
18
17
1/4 SECTION CORNER
Found 2" Iron Pipe set in Concrete with Brass Cap marked:
per F.B.93-63. F.B.445-47.
COUNTY SURVEYORS 1/4 SEC. COR. R.18W. 18/17 T.1S. MONUMENT
N
S

MARGINAL MAP

SCALE:~1.IN-1000 FT.

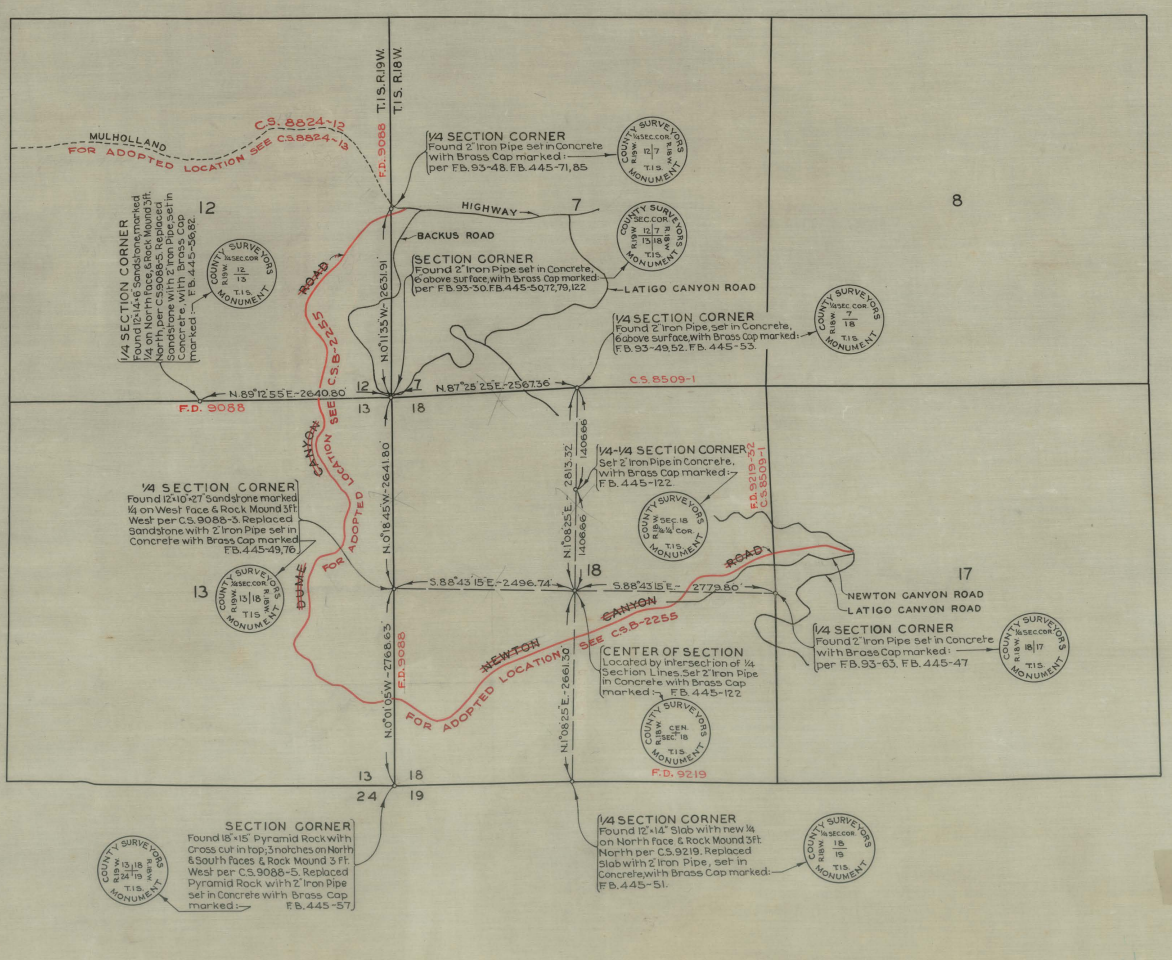
T.1S. R.19W.
T.1S. R.18W.
MULHOLLAND
C.S. 8824~12
FOR ADOPTED LOCATION SEE C.S.8824~13
F.D. 9088
HIGHWAY
7
8
12
13
18
17
24
19
BACKUS ROAD
LATIGO CANYON ROAD
1/4 SECTION CORNER
Found 2" Iron Pipe set in Concrete with Brass Cap marked:
per F.B.93-48. F.B.445-71,85
SECTION CORNER
Found 2" Iron Pipe set in Concrete, 6" above surface, with Brass Cap marked:
per F.B.93-30. F.B.445-50,72,79,122
1/4 SECTION CORNER
Found 12"x14"x6" Sandstone, marked 1/4 on North face, & Rock Mound 3ft. North, per C.S.9088-5. Replaced Sandstone with 2" Iron Pipe, set in Concrete, with Brass Cap marked:
F.B.445-56,82.
1/4 SECTION CORNER
Found 2" Iron Pipe, set in Concrete, 6" above surface, with Brass Cap marked:
F.B.93-49,52. F.B.445-53.
C.S. 8509-1
N.89°12'55"E.-2640.80'
N.87°25'25"E.-2567.36'
N.0°11'35"W.-2631.91'
N.0°18'45"W.-2641.80'
N.0°01'05"W.-2768.63'
N.1°08'25"E.-2813.32'
1406.66
1406.66
N.1°08'25"E.-2661.30'
S.88°43'15"E.-2496.74'
S.88°43'15"E.-2779.80'
DUME CANYON ROAD
FOR ADOPTED LOCATION SEE C.S.B-2255
NEWTON CANYON ROAD
FOR ADOPTED LOCATION SEE C.S.B-2255
F.D. 9219-32
C.S. 8509-1
1/4 SECTION CORNER
Found 12"x10"x27" Sandstone marked 1/4 on West face & Rock Mound 3ft. West per C.S.9088-3. Replaced Sandstone with 2" Iron Pipe set in Concrete with Brass Cap marked
F.B.445-49,76
1/4-1/4 SECTION CORNER
Set 2" Iron Pipe in Concrete, with Brass Cap marked:
F.B.445-122.
CENTER OF SECTION
Located by intersection of 1/4 Section Lines. Set 2" Iron Pipe in Concrete with Brass Cap marked:
F.B.445-122
F.D. 9219
NEWTON CANYON ROAD
LATIGO CANYON ROAD
1/4 SECTION CORNER
Found 2" Iron Pipe set in Concrete with Brass Cap marked:
per F.B.93-63. F.B.445-47
SECTION CORNER
Found 18"x15" Pyramid Rock with Cross cut in top; 3 notches on North & South faces & Rock Mound 3 Ft. West per C.S.9088-5. Replaced Pyramid Rock with 2" Iron Pipe set in Concrete with Brass Cap marked:
F.B.445-57
1/4 SECTION CORNER
Found 12"x14" Slab with new 1/4 on North face & Rock Mound 3ft. North per C.S.9219. Replaced Slab with 2" Iron Pipe, set in Concrete, with Brass Cap marked:
F.B.445-51.
COUNTY SURVEYORS MONUMENT

SEE NOTE BELOW

MAP OF

~~DUME & NEWTON CANYON ROAD~~

~~FROM~~

~~MULHOLLAND HIGHWAY~~

~~TO~~

~~LATIGO CANYON ROAD~~

COUNTY SURVEYORS MAP No B-655

SCALE ~ 1. INCH - 100 FT.

WORK ORDER No 949

J.E. ROCKHOLD ~ COUNTY SURVEYOR

SURVEYED MAY 1930 TO MAY 1931

SURVEYED UNDER INSTRUCTIONS OF THE BOARD OF SUPERVISORS PER ORDER DATED JUNE 10th 1929

BEARINGS ARE BASED ON THE BEARING OF MULHOLLAND HIGHWAY PER C.S. 8824-SHT. 8.

F. B. 445 ~ 1-145

FIELD WORK BY.. L.A. McGILLIVRAY
F. C. HOWARD

OFFICE WORK BY A. E. SVENSON
R.W. McALLISTER

CHECKED BY........ A. A. ROESER

~~Sht. 19~~ 92, 93, 95 I.M. 129-037
I.M. 144-037

Revised July, 1950. R.W. McAllister

NOTE: THE LOCATION SHOWN ON THIS MAP ABANDONED BY COUNTY SURVEYOR JUNE, 1950. FOR ADOPTED LOCATION SEE C.S.B-2255

CSB-655

A1 OF A4