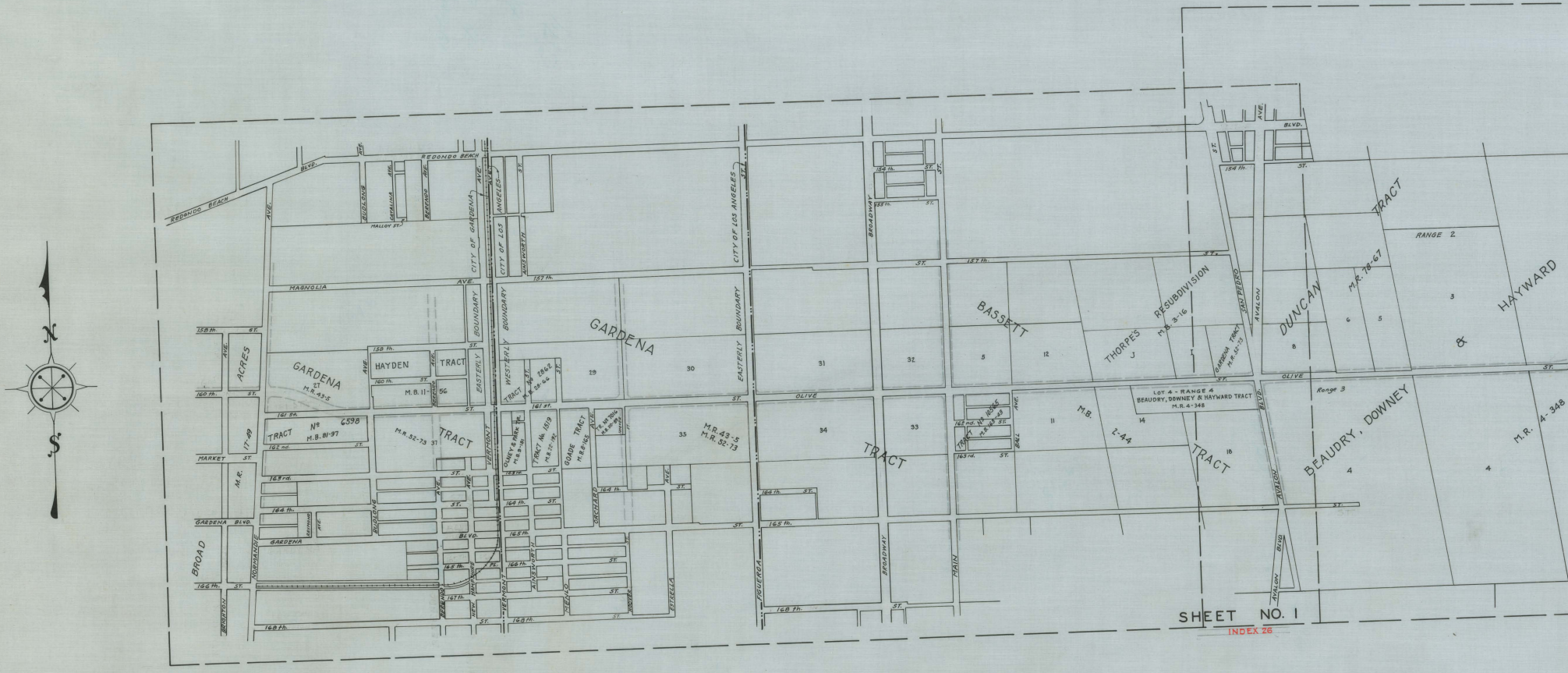
N
S
REDONDO BEACH BLVD.
REDONDO BEACH
AVE.
BUDLONG
CATALINA AVE.
BERENDO AVE.
MALLOY ST.
CITY OF GARDENA
AVE.
CITY OF LOS ANGELES
ST.
AINSWORTH
157 th.
MAGNOLIA AVE.
BOUNDARY
EASTERLY BOUNDARY
WESTERLY BOUNDARY
GARDENA TRACT
158 th. ST.
160 th. ST.
161 St.
162 nd. ST.
163 rd.
164 th.
165 th.
166 th. ST.
167 th.
168 th.
MARKET ST.
GARDENA BLVD.
GARDENA BLVD.
BROAD AVE.
ACRES
M.R. 17-49
BRIGHTON
NORMANDIE
RAYMOND AVE.
GARDENA 27 M.R. 43-5
HAYDEN TRACT
M.B. 11-56
TRACT No 6598 M.B. 81-97
M.R. 52-73 37
VERMONT
NEW HAMPSHIRE
PL.
TRACT No 2862 M.B. 28-66
29
30
31
32
33
34
35
M.R. 43-5 M.R. 52-73
OLNEY & PARK TR. M.B. 9-181
TRACT No. 1519 M.B. 22-192
GOADE TRACT M.B. 8-165
TR. No 7016 M.B. 80-89
ORCHARD
MENLO
HOOVER
ESTRELLA
FIGUEROA
OLIVE
BROADWAY
MAIN
154 th. ST.
155 th. ST.
BASSETT
5
12
THORPES J RESUBDIVISION M.B. 3-16
GARDENA TRACT M.R. 52-73
TRACT No 10565 M.B. 165-23
BALL AVE.
11
M.B. 2-44
14
TRACT
18
LOT 4 - RANGE 4 BEAUDRY, DOWNEY & HAYWARD TRACT M.R. 4-348
SAN PEDRO ST.
AVALON BLVD.
DUNCAN TRACT M.R. 78-67
RANGE 2
Range 3
8
6
5
3
4
4
BEAUDRY, DOWNEY & HAYWARD M.R. 4-348

SHEET NO. 1

INDEX 26

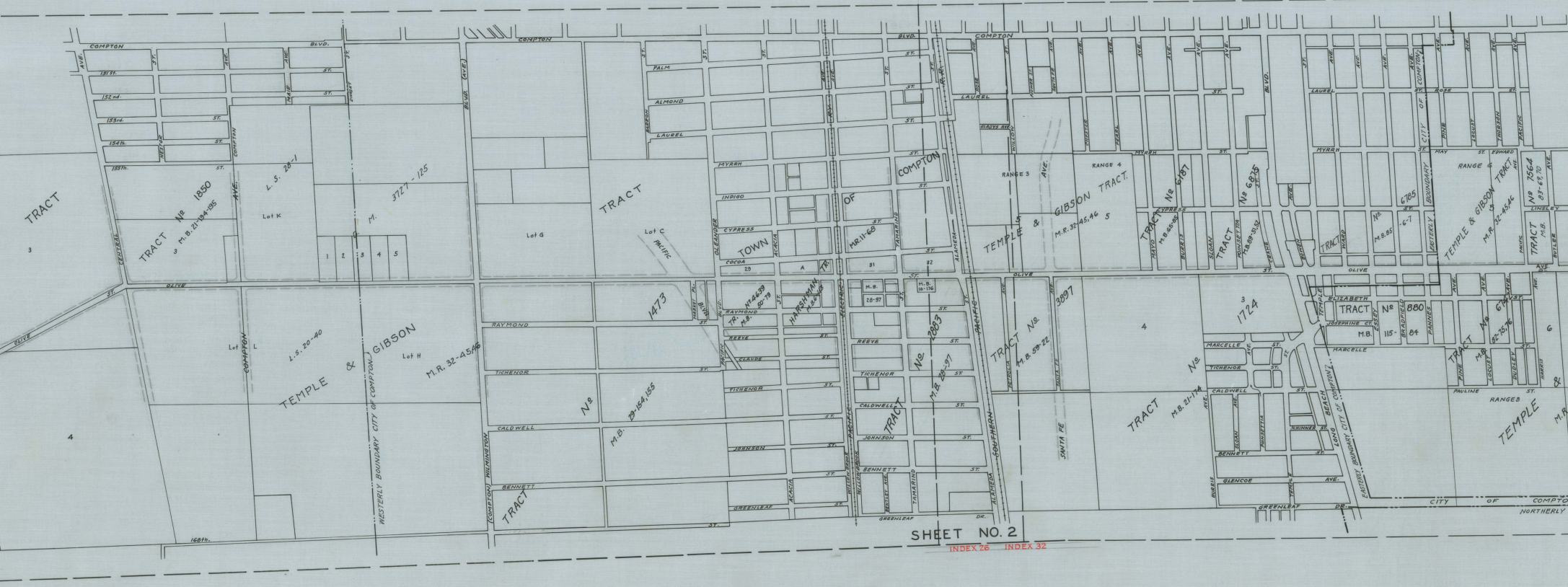
SHEET NO. 2
INDEX 26
INDEX 32
COMPTON BLVD.
OLIVE ST.
CENTRAL AVE.
COMPTON AVE.
WILMINGTON AVE.
ALAMEDA
TRACT
TRACT No 1850 M.B. 21-194-195
L.S. 28-1
M. 3727-125
Lot K
Lot G
Lot C
Lot L
Lot H
L.S. 20-40
TEMPLE & GIBSON M.R. 32-45,46
WESTERLY BOUNDARY CITY OF COMPTON
TRACT No 1473 M.B. 19-154,155
TOWN OF COMPTON M.R. 11-68
HARSHMAN
TRACT No 1883 M.B. 20-97
TRACT No 3897 M.B. 59-22
TEMPLE & GIBSON TRACT M.R. 32-45,46
RANGE 3
RANGE 4
RANGE 6
TRACT No 6187
TRACT No 6875
TRACT No 6785
TRACT No 7564
TRACT No 880 M.B. 115-84
TRACT No 1724 M.B. 21-174
TRACT No 6745 M.B. 82-75,76
EASTERLY BOUNDARY CITY OF COMPTON
CITY OF COMPTON NORTHERLY
SOUTHERN PACIFIC
PACIFIC ELECTRIC
SANTA FE
LONG BEACH BLVD.
TEMPLE
RAYMOND
TICHENOR
CALDWELL
BENNETT
GREENLEAF
JOHNSON
REEVE
CLAUDE
PALM
ALMOND
LAUREL
MYRRH
INDIGO
CYPRESS
COCOA
ACACIA
OLEANDER
TAMARIND
ELIZABETH
JOSEPHINE CT.
MARCELLE
GLENCOE AVE.
PAULINE
168th ST.

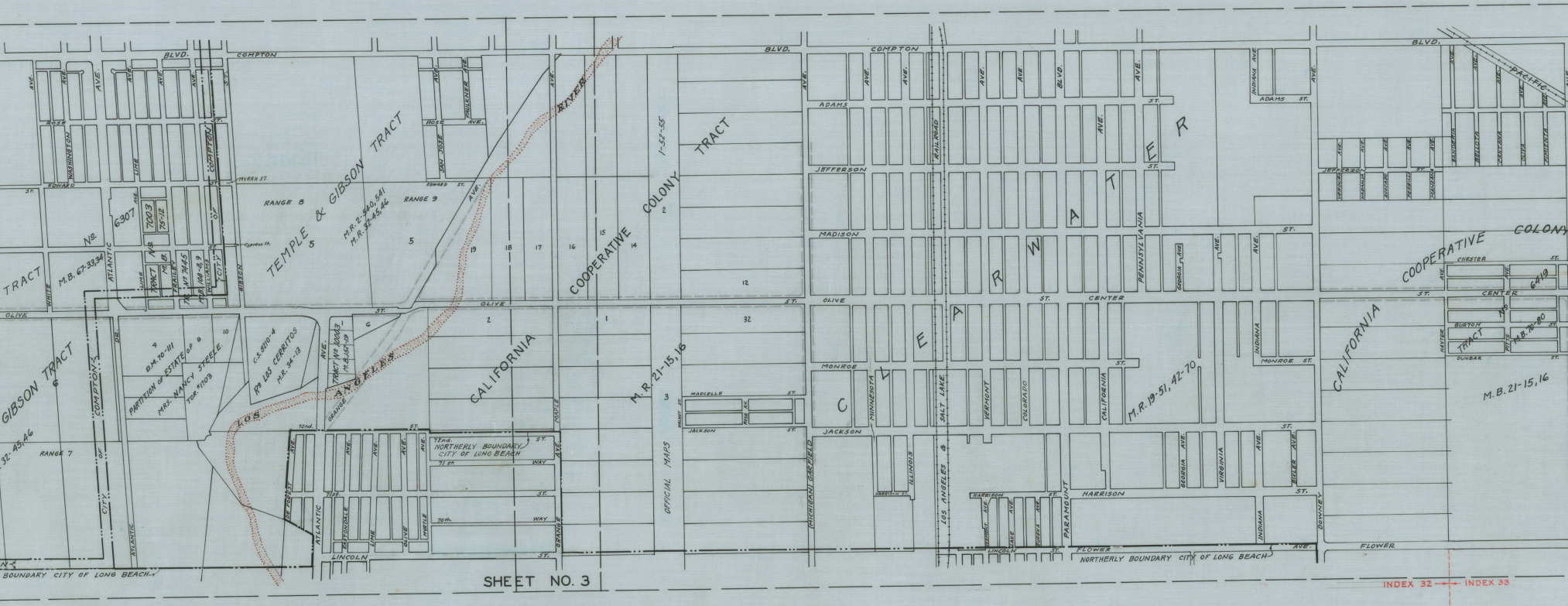
COMPTON BLVD.
ROSE
WASHINGTON AVE.
EDWARD ST.
LIME
COMPTON
MYRRH ST.
Cypress St.
TRACT No. 6307
M.B. 67-33,34
WHITE
ATLANTIC
7003
75-12
TRACT No. 7445
M.B. 108-8,9
FRAILEY
WILLIAMS
CITY OF COMPTON
GIBSON
TEMPLE & GIBSON TRACT
RANGE 8
RANGE 9
M.R. 2-540,541
M.R. 32-45,46
5
5
ROSE AVE.
SAN JOSE
FAULKNER AVE.
OLIVE ST.
GIBSON TRACT
6
32-45,46
RANGE 7
CITY OF COMPTON
DR.
ATLANTIC
4
D.M. 70-111
PARTITION of ESTATE of B
MRS. NANCY STEELE
TOR. #1703
10
C.S. 8210-4
Ro LOS CERRITOS
M.R. 34-13
TRACT No 10003
M.B. 157-19
6
ORANGE
LOS ANGELES RIVER
BOUNDARY CITY OF LONG BEACH
72nd. ST.
72nd.
NORTHERLY BOUNDARY CITY OF LONG BEACH
71 st. WAY
71st.
70th. WAY
DE FOREST AVE.
ATLANTIC
EASTONDALE
LIME
OLIVE
MYRTLE
LINCOLN ST.
MAPLE AVE.
ORANGE
19
18
17
16
15
14
2
2
1
32
12
3
CALIFORNIA
COOPERATIVE COLONY TRACT
1-52-55
M.R. 21-15,16
OFFICIAL MAPS
MARCELLE ST.
WALNUT ST.
ROSE AV.
JACKSON ST.
(MICHIGAN) GARFIELD
SHEET NO. 3
ADAMS
JEFFERSON
MADISON
OLIVE ST.
CENTER
MONROE
JACKSON
C L E A R W A T E R
RAILROAD
LOS ANGELES & SALT LAKE
MINNESOTA
ILLINOIS
HARRISON ST.
VERMONT
COLORADO
CALIFORNIA
PENNSYLVANIA
GEORGIA AVE.
BLVD.
M.R. 19-51, 42-70
MONROE ST.
INDIANA
HARRISON
EUREKA
LAKE
PARAMOUNT
GEORGIA AVE.
VIRGINIA
BIXLER AVE.
INDIANA
DOWNEY
LINCOLN ST.
FLOWER AVE.
NORTHERLY BOUNDARY CITY OF LONG BEACH
INDIANA AVE.
ADAMS ST.
PACIFIC
JEFFERSON ST.
VERDURA
NARANJA
AVOCADO
PERRILLA
MANZANA
BANDERIA
BELLOTA
CASTANA
OLIVA
PIMIENTA
COOPERATIVE COLONY
CALIFORNIA
CHESTER ST.
CENTER ST.
BURTON ST.
TRACT No 6419
M.B. 70-80
HAYTER
PITTS
DUNBAR ST.
M.B. 21-15,16
FLOWER
INDEX 32
INDEX 33

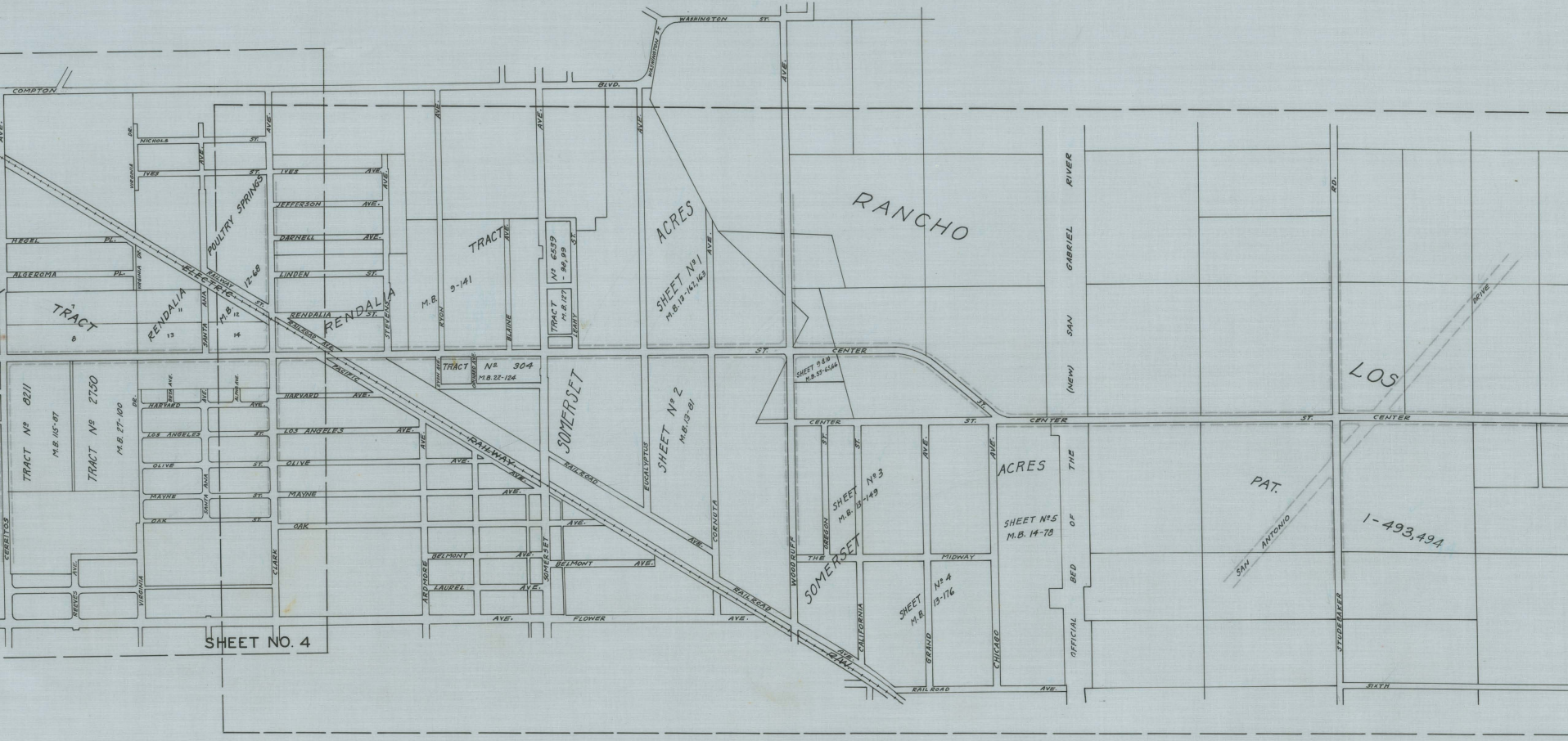
COMPTON BLVD.
WASHINGTON ST.
AVE.
NICHOLS ST.
IVES ST.
IVES AVE.
VIRGINIA DR.
POULTRY SPRINGS
M.B. 12-68
JEFFERSON AVE.
DARNELL AVE.
LINDEN ST.
RENDALIA ST.
HEGEL PL.
ALGEROMA PL.
TRACT
RENDALIA
7
8
11
12
13
14
SANTA ANA
ELECTRIC RAILWAY
PACIFIC
RAILROAD AVE.
RENDALIA
STEVENS
M.B. 9-141
TRACT
RYON
BLAINE
TRACT Nº 6539 M.B. 127-98,99
LEAHY ST.
ACRES
SHEET Nº 1
M.B. 13-162,163
TRACT Nº 304
M.B. 22-124
RYON AVE.
ORCHARD AVE.
TRACT Nº 8211
M.B. 115-87
TRACT Nº 2750
M.B. 27-100
BETA AVE.
ALPHA AVE.
HARVARD AVE.
LOS ANGELES ST.
LOS ANGELES AVE.
OLIVE ST.
MAYNE ST.
OAK ST.
CERRITOS
REEVES AVE.
VIRGINIA
CLARK
RAILWAY AVE.
RAILROAD AVE.
SOMERSET
SHEET Nº 2
M.B. 13-81
EUCALYPTUS
CORNUTA
BELMONT AVE.
LAUREL AVE.
ARDMORE
SOMERSET
FLOWER AVE.
SHEET NO. 4
RANCHO
CENTER ST.
SHEET 9 & 10
M.B. 55-65,66
WOODRUFF
OREGON
ST.
SHEET Nº 3
M.B. 13-149
THE SOMERSET
ACRES
SHEET Nº 5
M.B. 14-78
SHEET Nº 4
M.B. 13-176
MIDWAY
CALIFORNIA
GRAND
CHICAGO
R/W.
RAILROAD AVE.
(NEW) SAN GABRIEL RIVER
OFFICIAL BED OF THE
LOS
PAT.
1-493,494
SAN ANTONIO DRIVE
RD.
STUDEBAKER
SIXTH

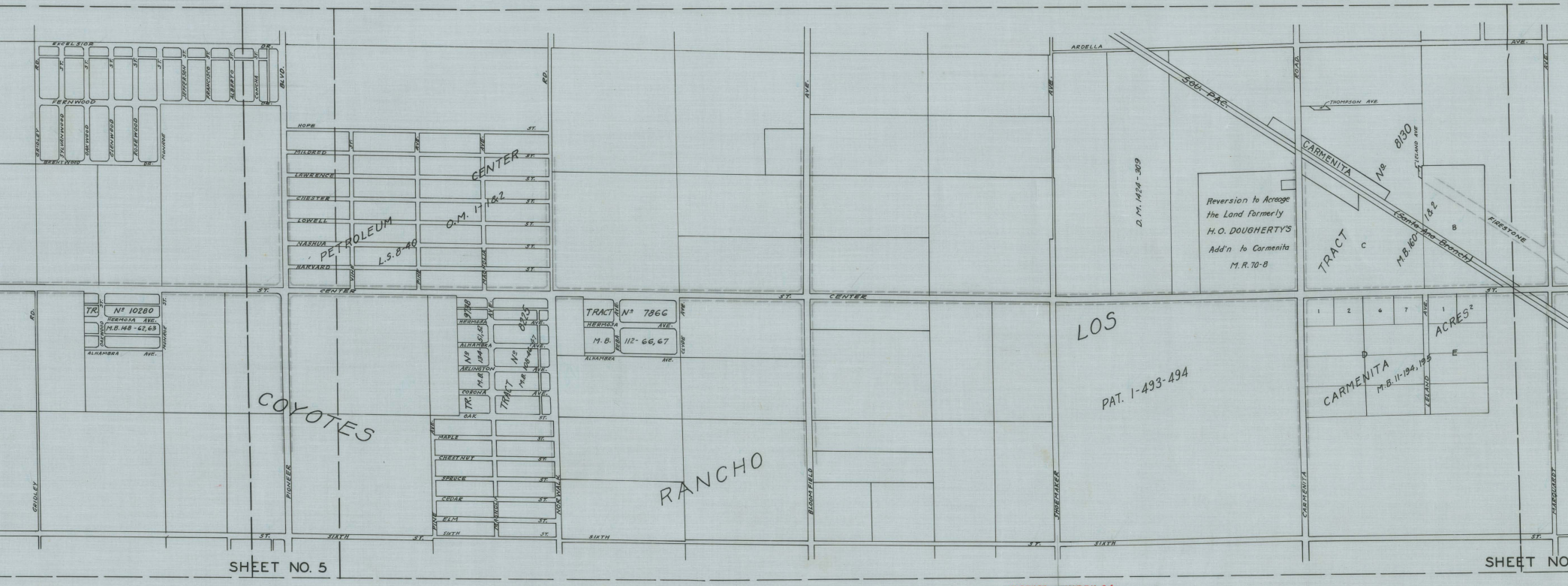
EXCELSIOR DR.
FERNWOOD DR.
BRENTWOOD DR.
GRIDLEY RD.
SYLVANWOOD ST.
OAKWOOD ST.
GLENWOOD ST.
ROSEWOOD ST.
MONROE ST.
JEFFERSON ST.
FRANCISCO ST.
ALBERTO ST.
CONCHA ST.
BLVD.
HOPE ST.
MILDRED ST.
LAWRENCE ST.
CHESTER ST.
LOWELL ST.
NASHUA ST.
HARVARD ST.
VINE ST.
PINE AVE.
MAGNOLIA AVE.
RD.
PETROLEUM CENTER
L.S. 8-40
O.M. 1-1&2
CENTER ST.
TR. Nº 10280
HERMOSA AVE.
M.B. 148-62,63
ALHAMBRA AVE.
TR. Nº 9738
M.B. 134-51,52
TRACT Nº 8225
M.B. 108-46,47
ARLINGTON AVE.
CORONA AVE.
OAK ST.
MAPLE ST.
CHESTNUT ST.
SPRUCE ST.
CEDAR ST.
ELM ST.
SIXTH ST.
NORWALK
PIONEER
COYOTES
TRACT Nº 7866
M.B. 112-66,67
CLYDE AVE.
RANCHO
BLOOMFIELD AVE.
SHOEMAKER AVE.
LOS
PAT. 1-493-494
ARDELLA AVE.
D.M. 1424-309
SOU. PAC.
(Santa Ana Branch)
Reversion to Acreage the Land Formerly H.O. DOUGHERTY'S Add'n to Carmenita M.R. 70-8
THOMPSON AVE.
LELAND AVE
CARMENITA TRACT Nº 8130
M.B. 160-1&2
B
C
FIRESTONE
CARMENITA ROAD
CARMENITA ACRES 2
M.B. 11-194,195
D
E
1 2 6 7 1
LELAND AVE.
MARQUARDT AVE.
SHEET NO. 5
SHEET NO
INDEX 33 ↔ INDEX 34

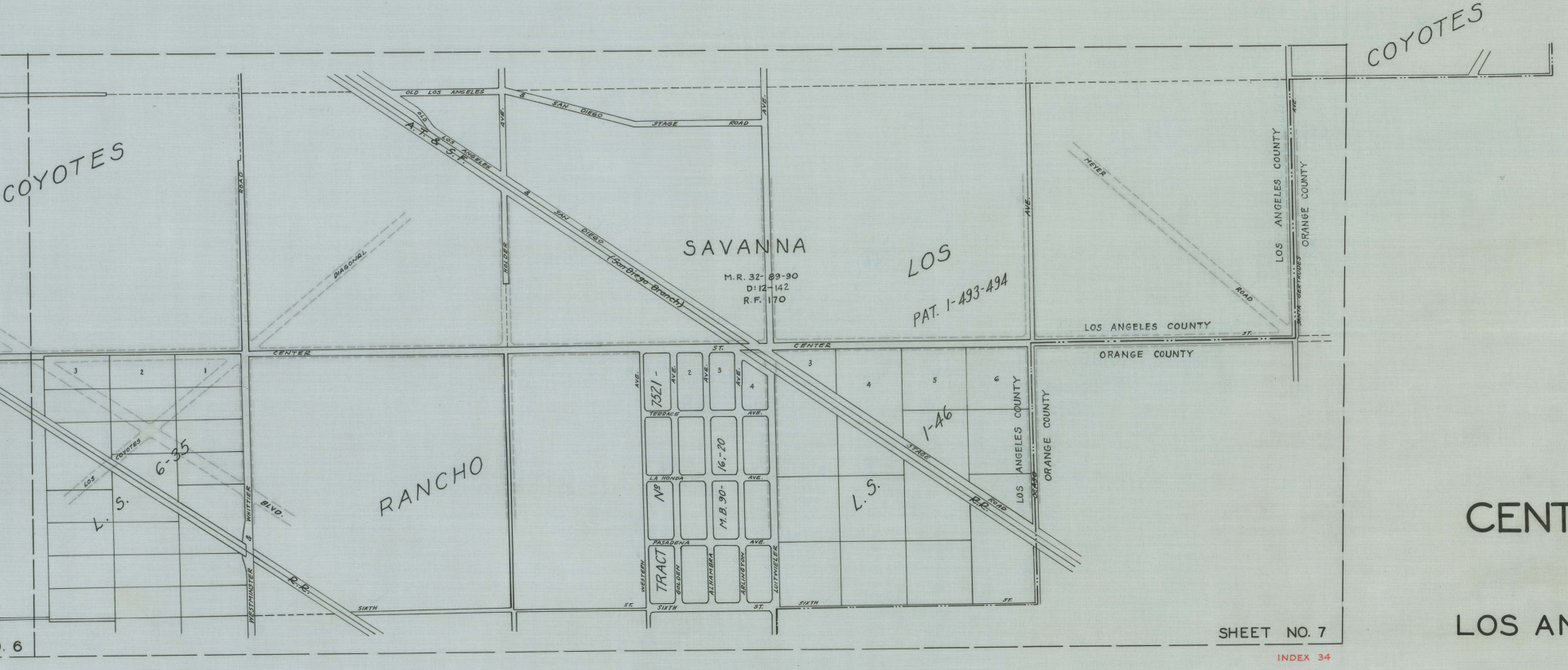
COYOTES
COYOTES
OLD LOS ANGELES & SAN DIEGO STAGE ROAD
OLD LOS ANGELES & SAN DIEGO (San Diego Branch)
A.T. & S.F.
AVE.
AVE.
AVE.
ROAD
HOLDER
DIAGONAL
SAVANNA
M.R. 32-89-90
D: 12-142
R.F. 170
LOS
PAT. 1-493-494
MEYER ROAD
LOS ANGELES COUNTY
ORANGE COUNTY
SANTA GERTRUDES
LOS ANGELES COUNTY
ORANGE COUNTY
CENTER
CENTER ST.
LOS ANGELES COUNTY ST.
ORANGE COUNTY
3
2
1
3
2
3
4
3
4
5
6
LOS COYOTES
L. S. 6-35
WHITTIER & BLVD.
WESTMINSTER
R.R.
RANCHO
TERRACE AVE.
LA HONDA AVE.
PASADENA AVE.
TRACT Nº 7521 - M.B. 90-16-20
WESTERN
GOLDEN
ALHAMBRA
ARLINGTON
LUITWIELER
AVE.
SIXTH ST.
SIXTH ST.
SIXTH ST.
L.S. 1-46
STAGE ROAD
R.R.
LOS ANGELES COUNTY
ORANGE COUNTY
ORANGE
.6
SHEET NO. 7
INDEX 34



INDEX MAP OF

CENTER STREET & OLIVE STREET

FROM

NORMANDIE AVENUE

TO

LOS ANGELES-ORANGE COUNTY BOUNDARY

COUNTY SURVEYORS MAP Nº B-686.
SHEET Nº 8 OF 8 SHEETS
SCALE - 1. INCH = 600 FT.

JOB NUMBER 7057.

J.E.ROCKHOLD - COUNTY SURVEYOR
SURVEYED - DEC. 1931 TO JUNE 1932.

SURVEYED UNDER INSTRUCTIONS OF THE BOARD OF SUPERVISORS PER ORDER DATED JUNE 8, 1931.
BEARINGS ARE BASED ON THE BEARING OF OLIVE STREET AS SHOWN ON C.S.B-181-1.

F.B.479-101-258 F.B.494-1-111.

FIELD WORK BY. . . . L.D.MOORE.
OFFICE WORK BY. . . . . F.A.WOOD.
CHECKED BY. . . . . D.M.FINLEY.

INDEX 26
" 32
33
" 34