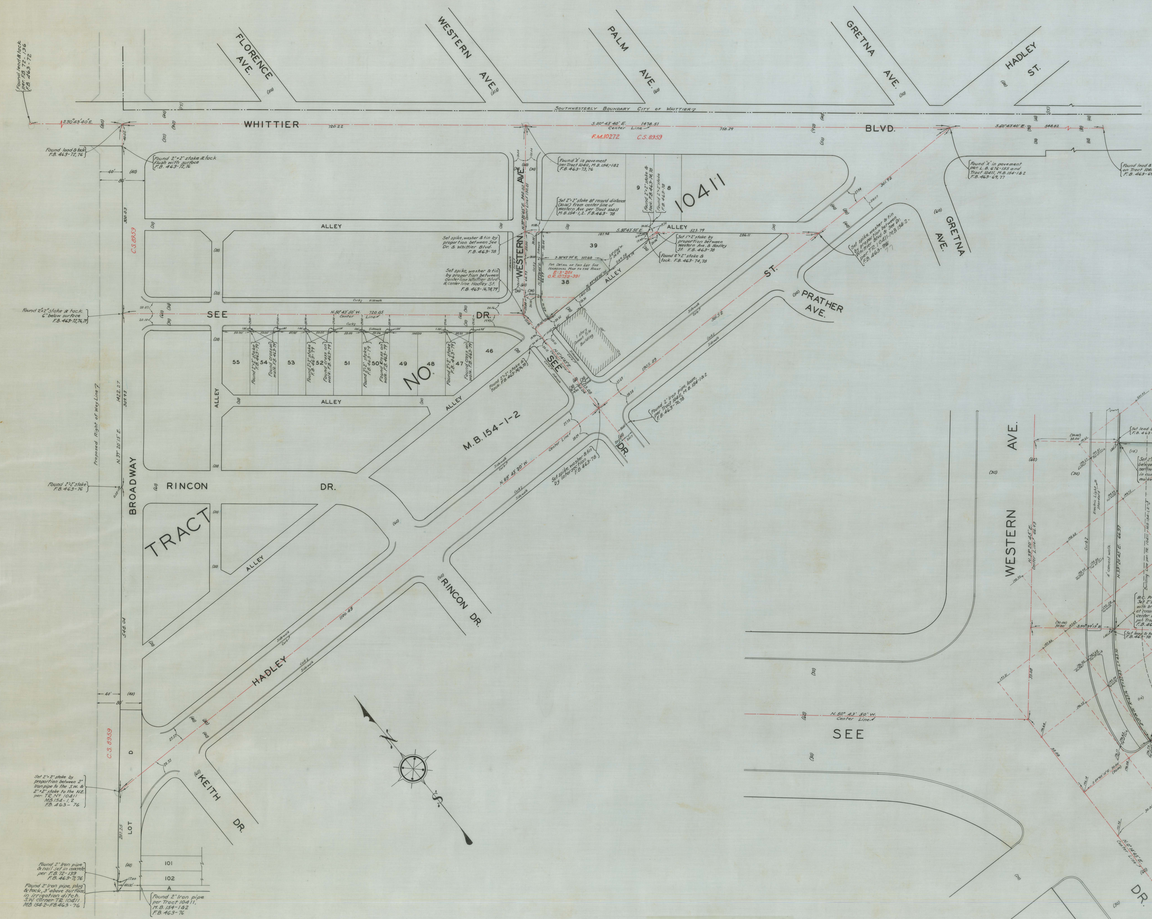

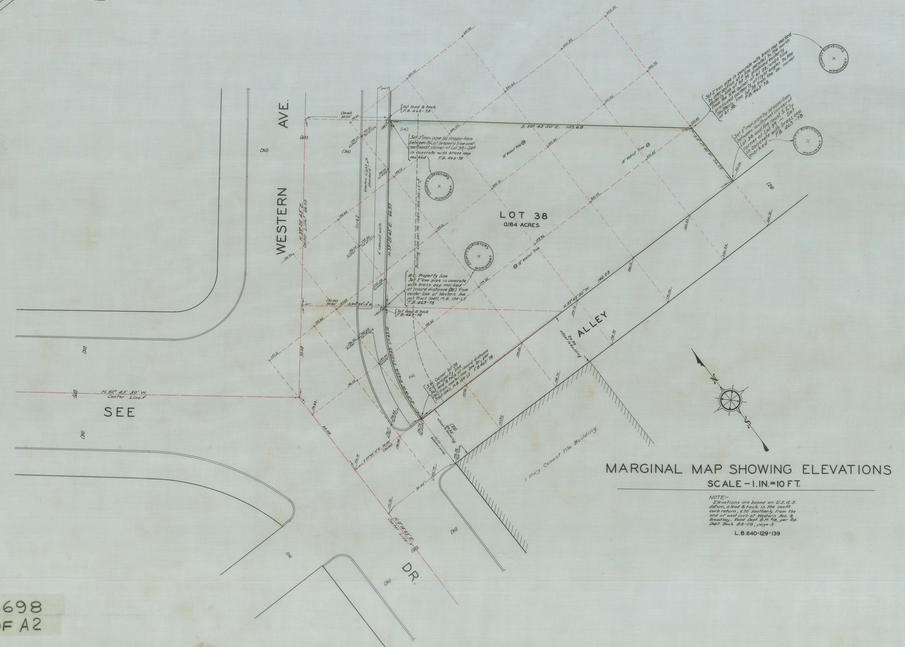

MARGINAL MAP SHOWING ELEVATIONS

SCALE - 1 IN. = 10 FT.

NOTE:-
All elevations are based on U.S.G.S. datum as shown & taken on the north, south & east curbs of Whittier Blvd. & Broadway, from Bench Mark "Y" 1 Mile East of Rosecrans, Elev. Bench B.M. No. 2 on Bldg. Elev. 25.0 ft.

L.B. 640-129-139



MAP OF

SANTA FE SPRINGS FIRE STATION LOT

BEING

LOT 38, TRACT Nº 10411, M.B. 154-1, 2

COUNTY SURVEYORS MAP Nº B-698

SCALE - 1 INCH = 50 FT.

WORK ORDER Nº 7058

J.F. ROCKHOLD COUNTY SURVEYOR

SURVEYED.....JULY.....1931.

BEARINGS ARE BASED ON THE BEARING OF WHITTIER BLVD. AS SHOWN ON C.S. 8859.

F.B. 463-67-79.

FIELD WORK BY..... L.D. MOORE.
H.L. SMELZER.

OFFICE WORK BY... FRED HOLADAY.
F.A. WOOD.

CHECKED BY..... F.A. WOOD.

NOTE:-
Area to be required, is shown within blue border.

SAF 37.

CSB-698
A 2 OF A2

CSB-698
A 1 OF A 2