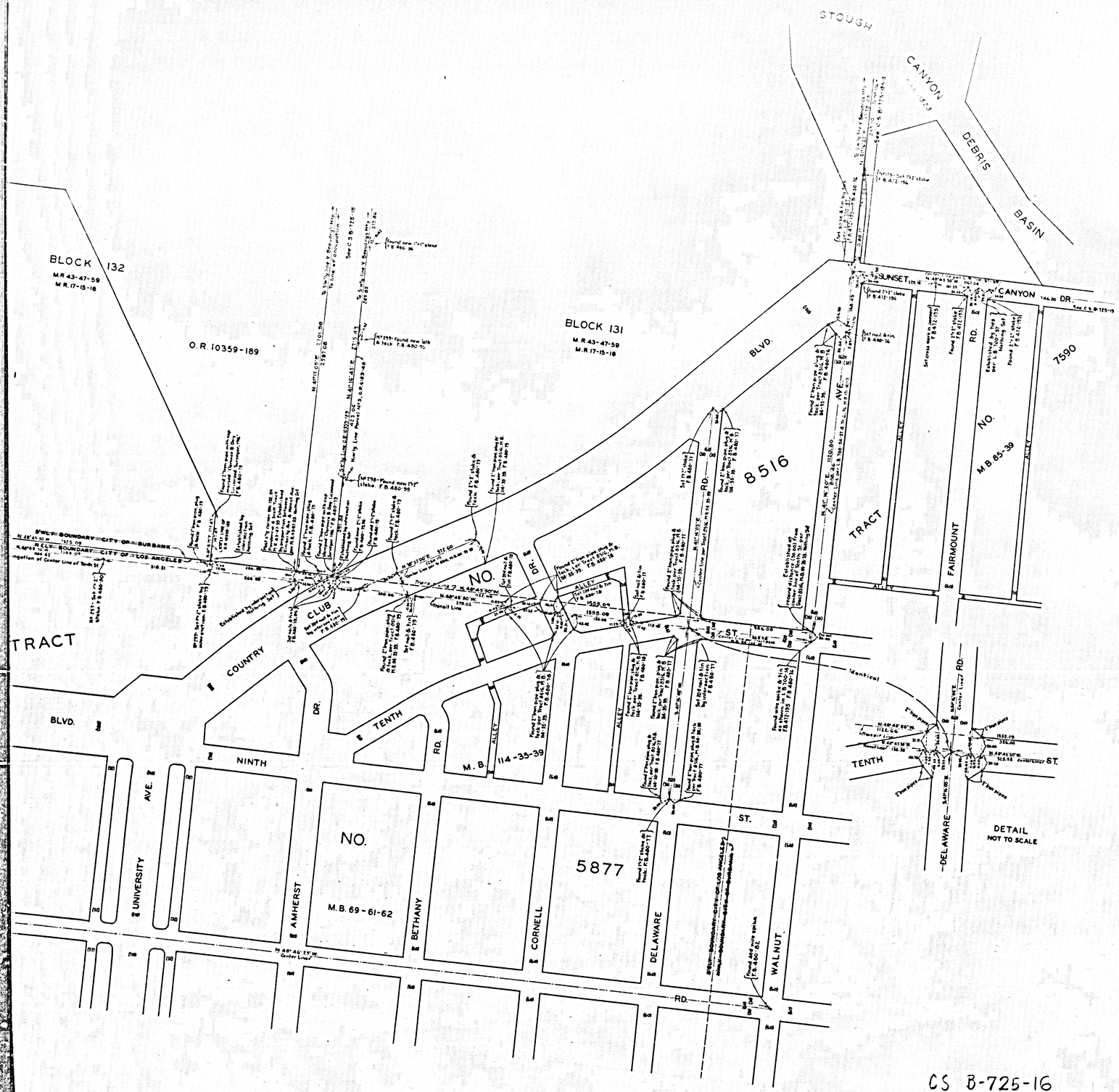

MAP OF

V. BEAUDRY'S MOUNTAINS
M.R. 36-67-71

AND

ADJACENT PROPERTY LINES

COUNTY SURVEYORS MAP Nº B-725

SHEET Nº 16 OF 16 SHEETS

SCALE - 1 INCH = 100 FT.

JOB NUMBER 7048

ALFRED JONES - COUNTY SURVEYOR

SURVEYED - JUNE, 1931 - JAN. 1939

SURVEYED UNDER INSTRUCTIONS OF THE BOARD OF SUPERVISORS PER ORDER DATED MAY 11, 1931.

BEARINGS ARE BASED ON THE GRID BEARING FROM VERDUGO TO MICHIGAN PER LOS ANGELES COUNTY SURVEY CONTROL SYSTEM.

F.B. 472-1-275. F.B. 480-7-247.
F.B. 499-9-152. F.B. 560-55-123.

FIELD WORK BY . . . . W.A. MILLER.
L.D. MOORE.
C.V. CRUMLEY.

OFFICE WORK BY . . . H.U.M. HIGGINS.
F.A. WOOD.

CHECKED BY . . . . . D.M. FINLEY.

FOR INDEX MAPS SEE C.S. B-725-1 & 2

INDEX 40

NOTE: CITY BOUNDARY REVISED MAR. 1961 THX

CS B-725-16
A1 OF A4

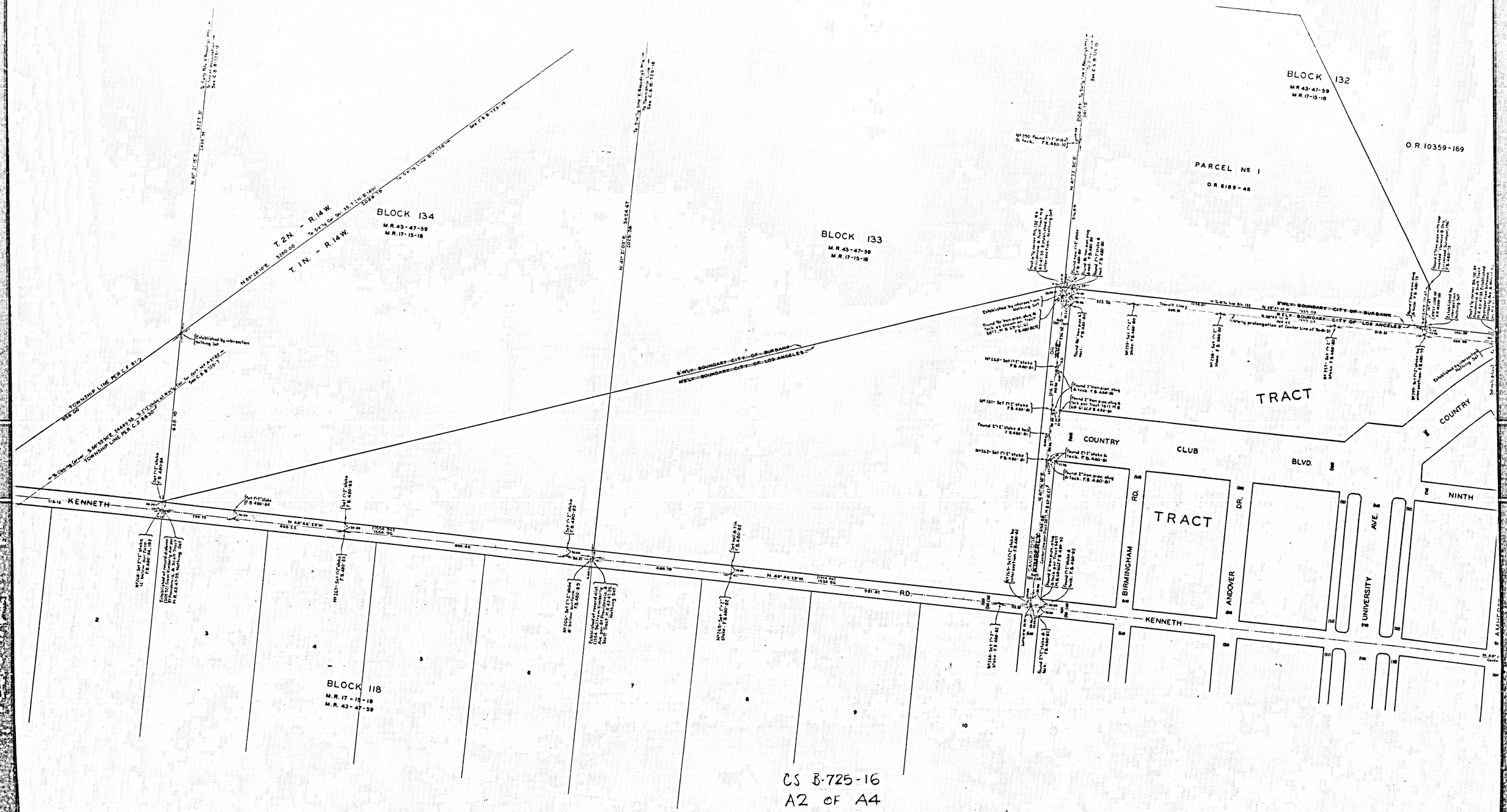

CS B-725-16
A2 OF A4

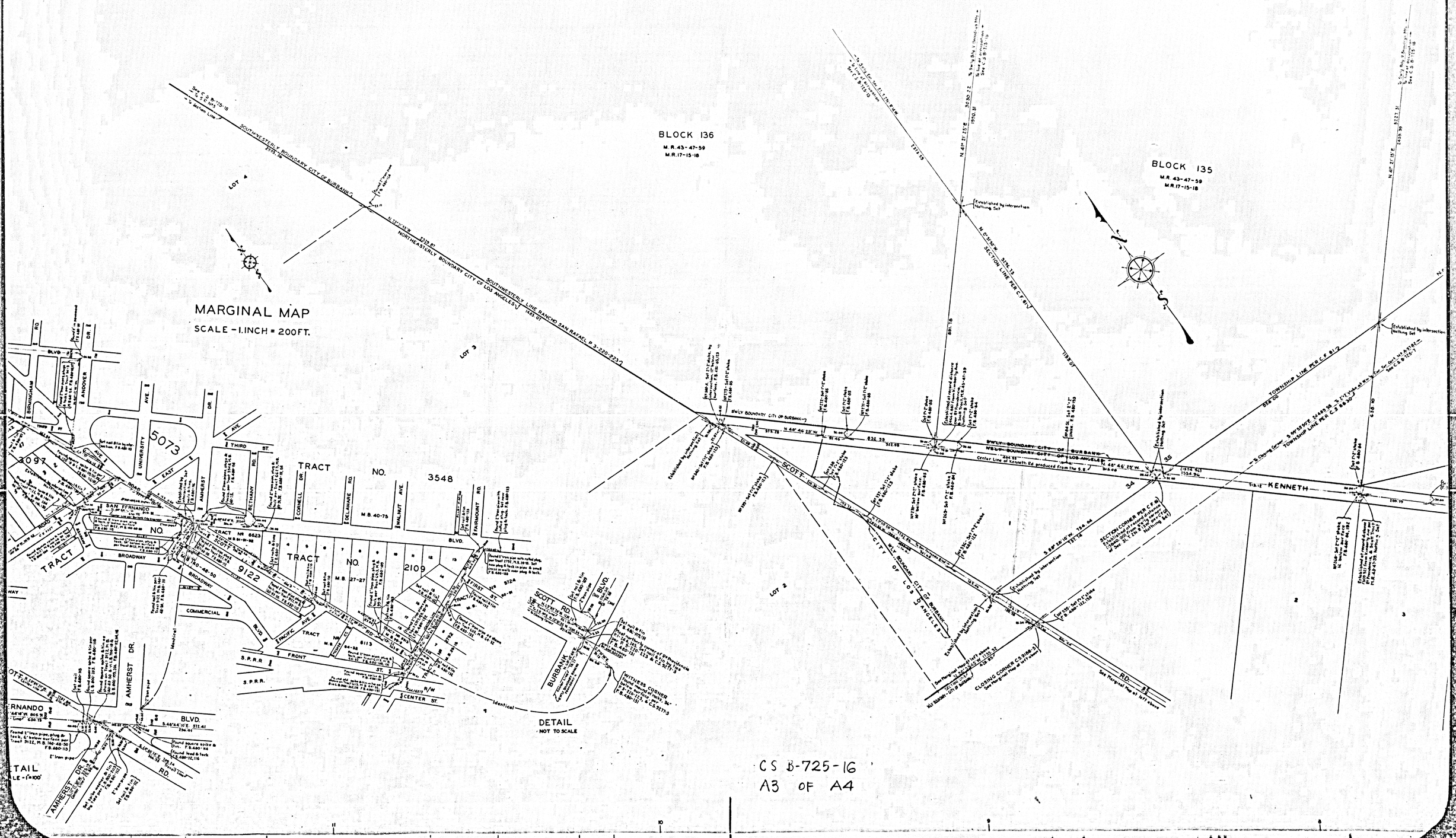

CS B-725-16
A3 OF A4