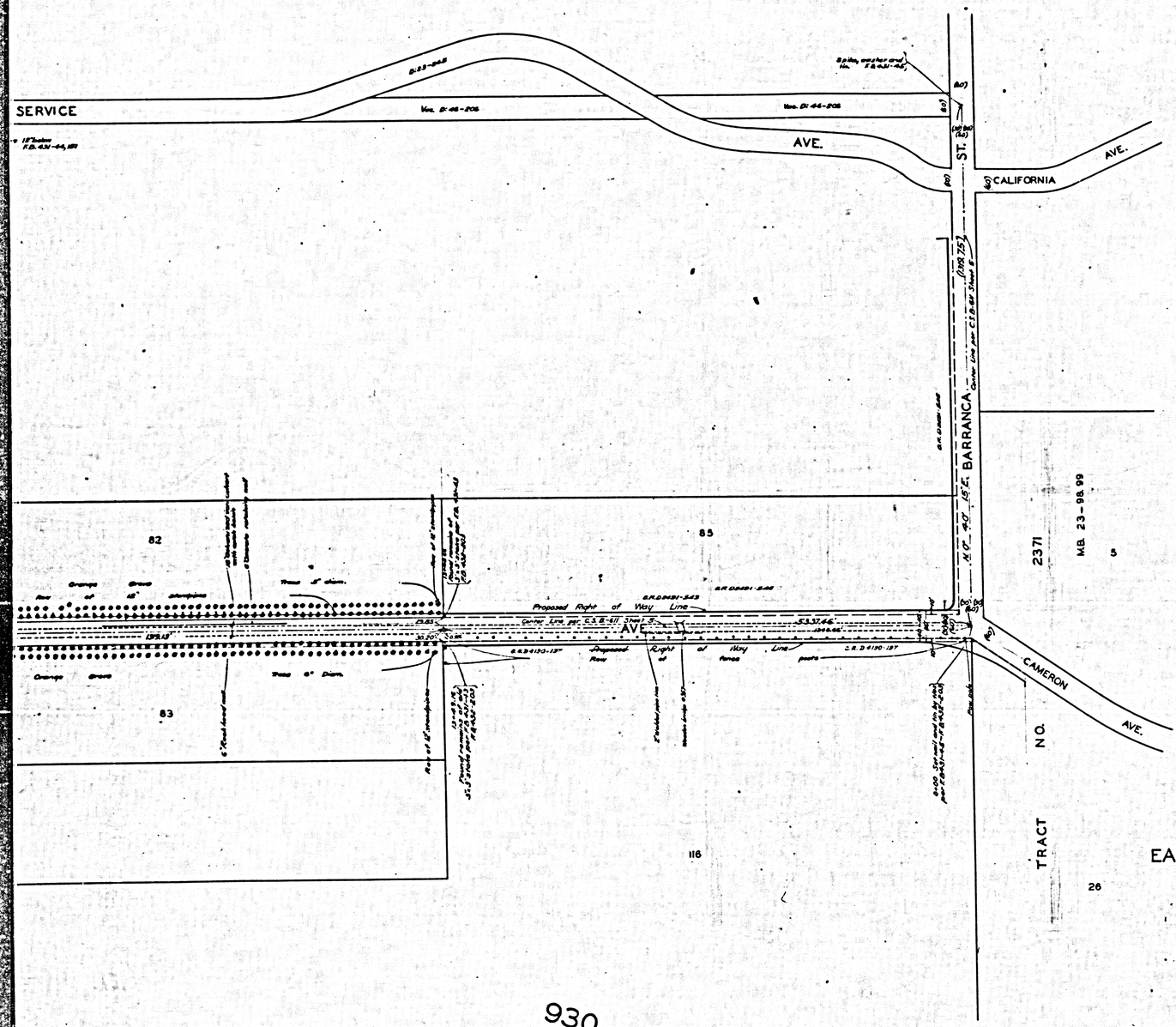

MAP OF
CAMERON AVENUE
FROM
BARRANCA STREET
TO
EAST BOUNDARY CITY OF WEST COVINA

COUNTY SURVEYORS MAP Nº B-807
SCALE: 1 INCH = 100 FT.

WORK ORDER Nº 7105

J.E. ROCKHOLD—COUNTY SURVEYOR
SURVEYED DECEMBER 1932

SURVEYED UNDER INSTRUCTIONS OF THE BOARD OF SUPERVISORS PER ORDER DATED MARCH 21, 1932
BEARINGS ARE BASED ON THE BEARING OF CAMERON AVE. PER C.S. B-611

F.B. 432-201-229

FIELD WORK BY	T. J. STEVENSON
OFFICE WORK BY	H. H. BRADSTREET
CHECKED BY	W. H. BLACKMER

INDEX 47

CSB-807
A1 OF A3

COUNTY SURVEYOR'S MAP B-807

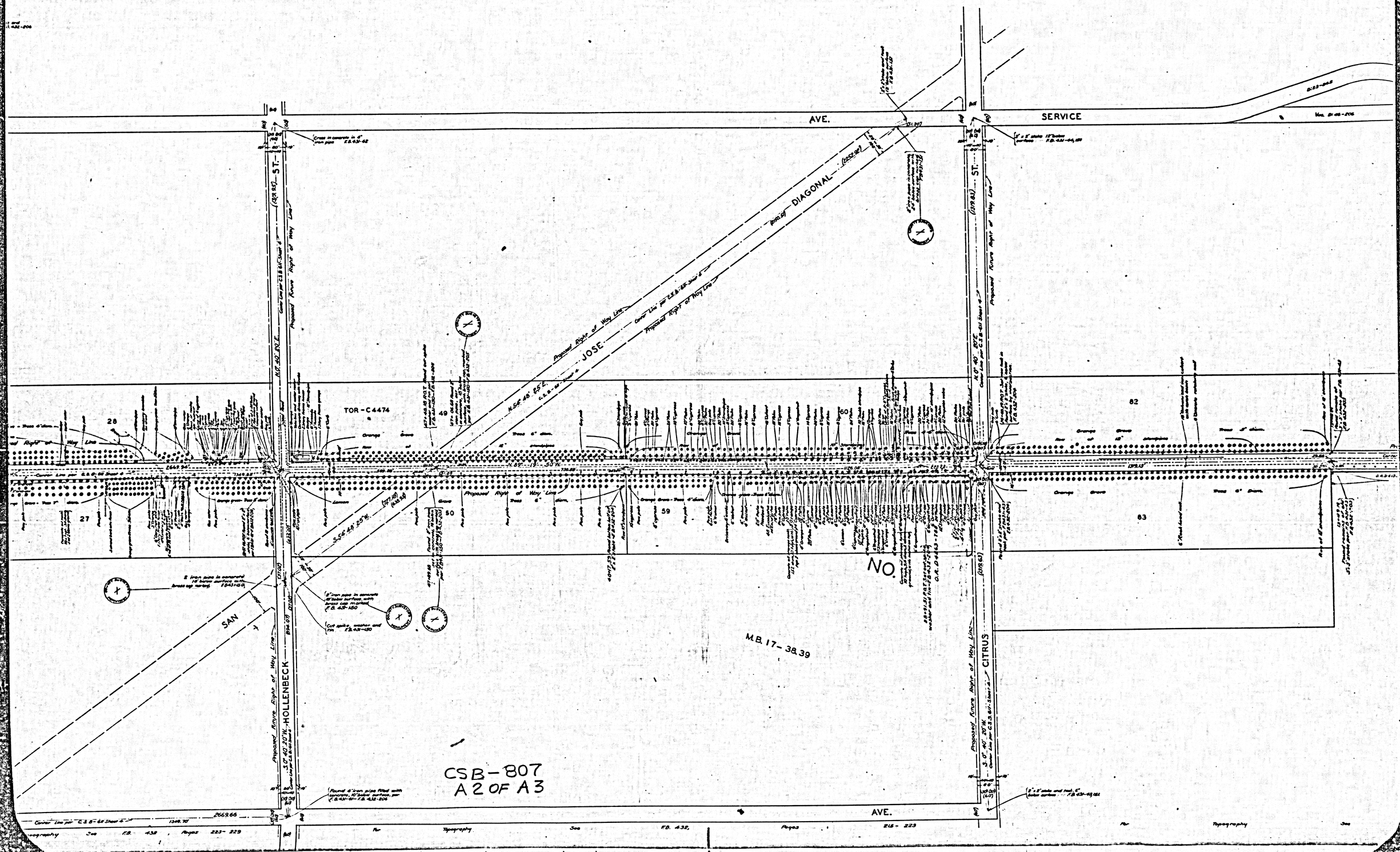
AVE.
SERVICE
DIAGONAL
JOSE
TOR-C4474
28
27
49
50
59
60
82
83
SAN
HOLLENBECK
CITRUS
NO.
M.B. 17-38,39
CSB-807
A 2 OF A 3
AVE.
Proposed Future Right of Way Line
Center Line per C.S.B. 807 Sheet 4
See F.B. 438, Pages 223-229 for Topography

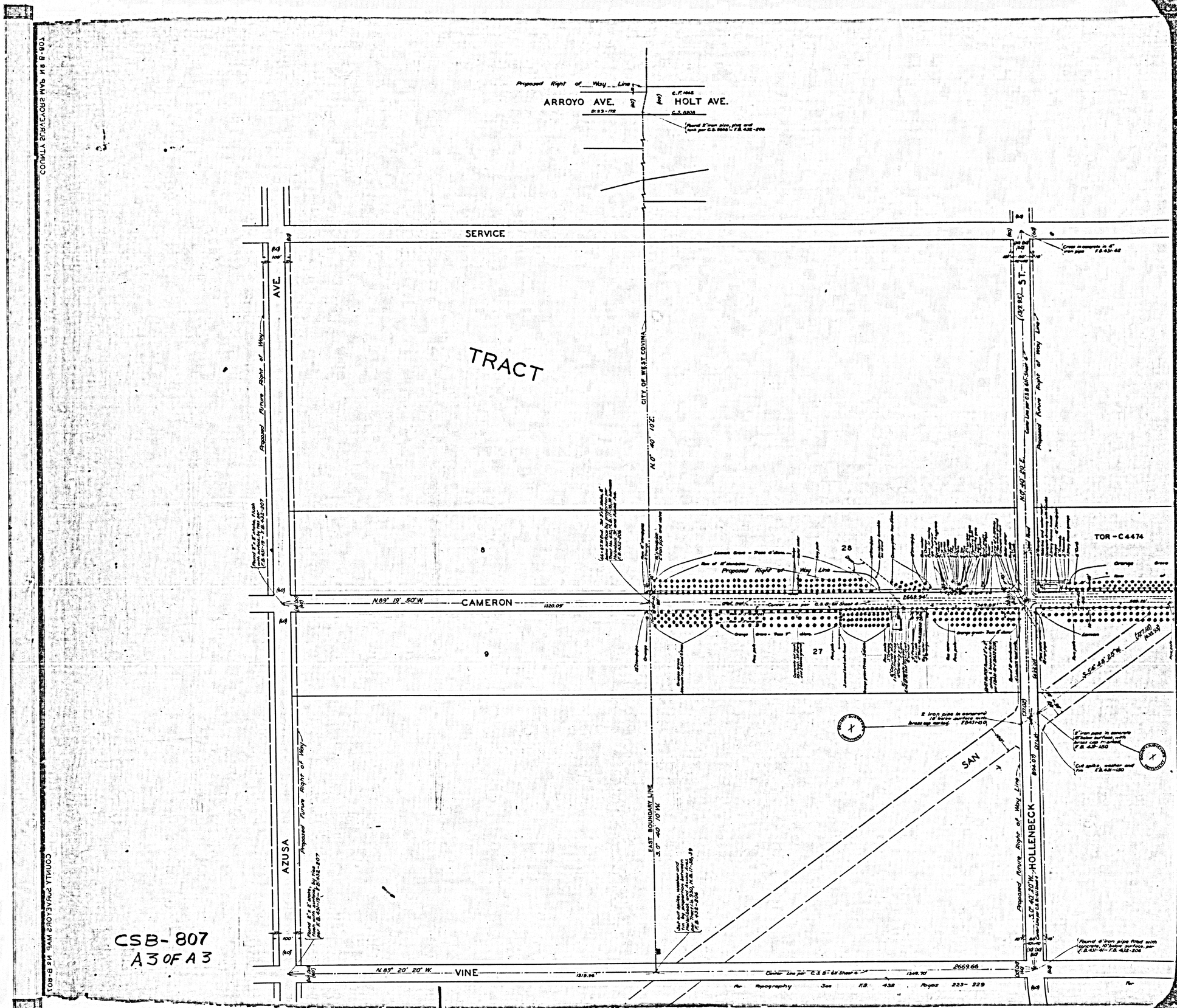

CSB-807
A3 OF A3