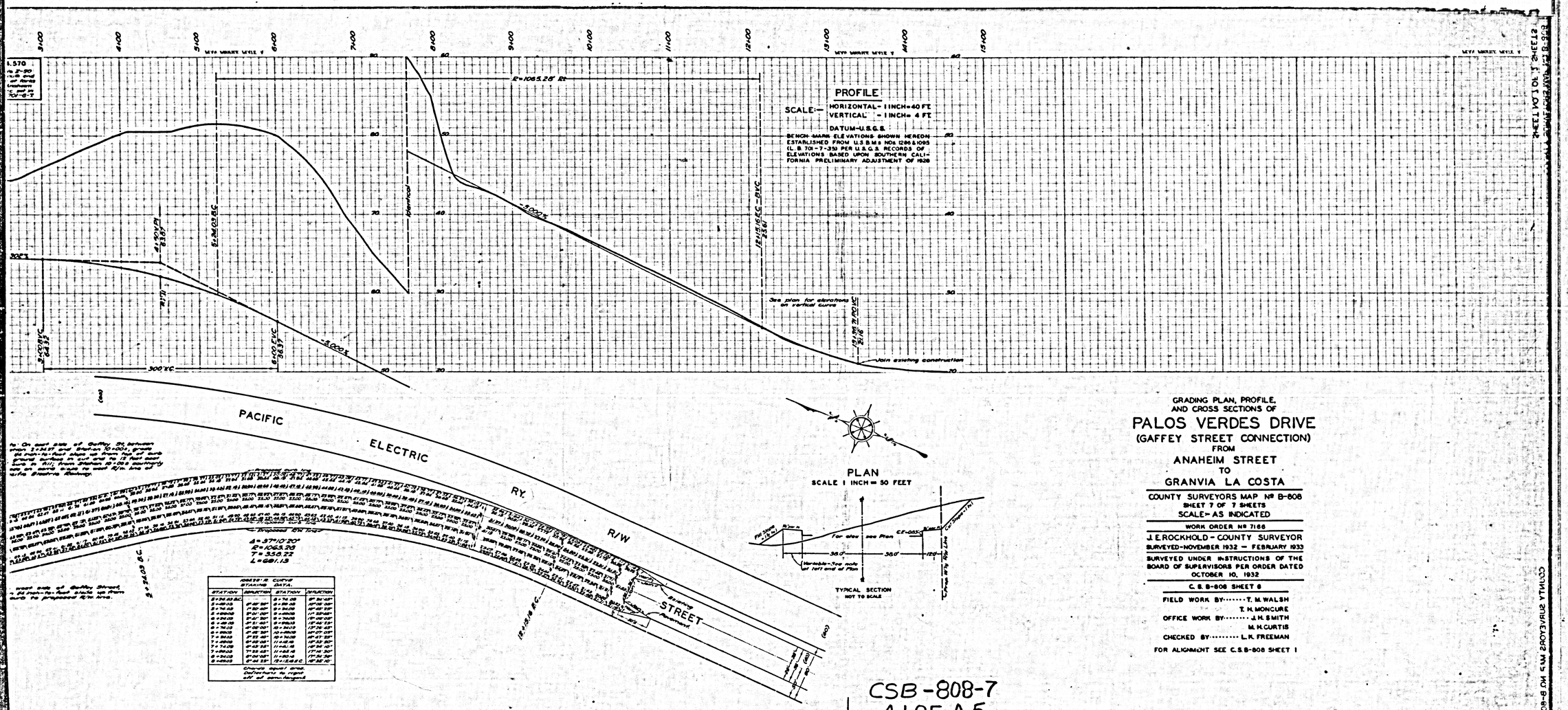

GRADING PLAN, PROFILE, AND CROSS SECTIONS OF

PALOS VERDES DRIVE

(GAFFEY STREET CONNECTION)

FROM

ANAHEIM STREET

TO

GRANVIA LA COSTA

COUNTY SURVEYORS MAP Nº B-808
SHEET 7 OF 7 SHEETS
SCALE - AS INDICATED

WORK ORDER Nº 7166

J. E. ROCKHOLD - COUNTY SURVEYOR
SURVEYED - NOVEMBER 1932 — FEBRUARY 1933

SURVEYED UNDER INSTRUCTIONS OF THE BOARD OF SUPERVISORS PER ORDER DATED OCTOBER 10, 1932

C. S. B-808 SHEET 6

FIELD WORK BY ..... T. M. WALSH
T. H. MONCURE
OFFICE WORK BY ..... J. H. SMITH
M. H. CURTIS
CHECKED BY ..... L. K. FREEMAN

FOR ALIGNMENT SEE C.S.B-808 SHEET 1

CSB-808-7
A1 OF A5

COUNTY SURVEYORS MAP NO. B-808

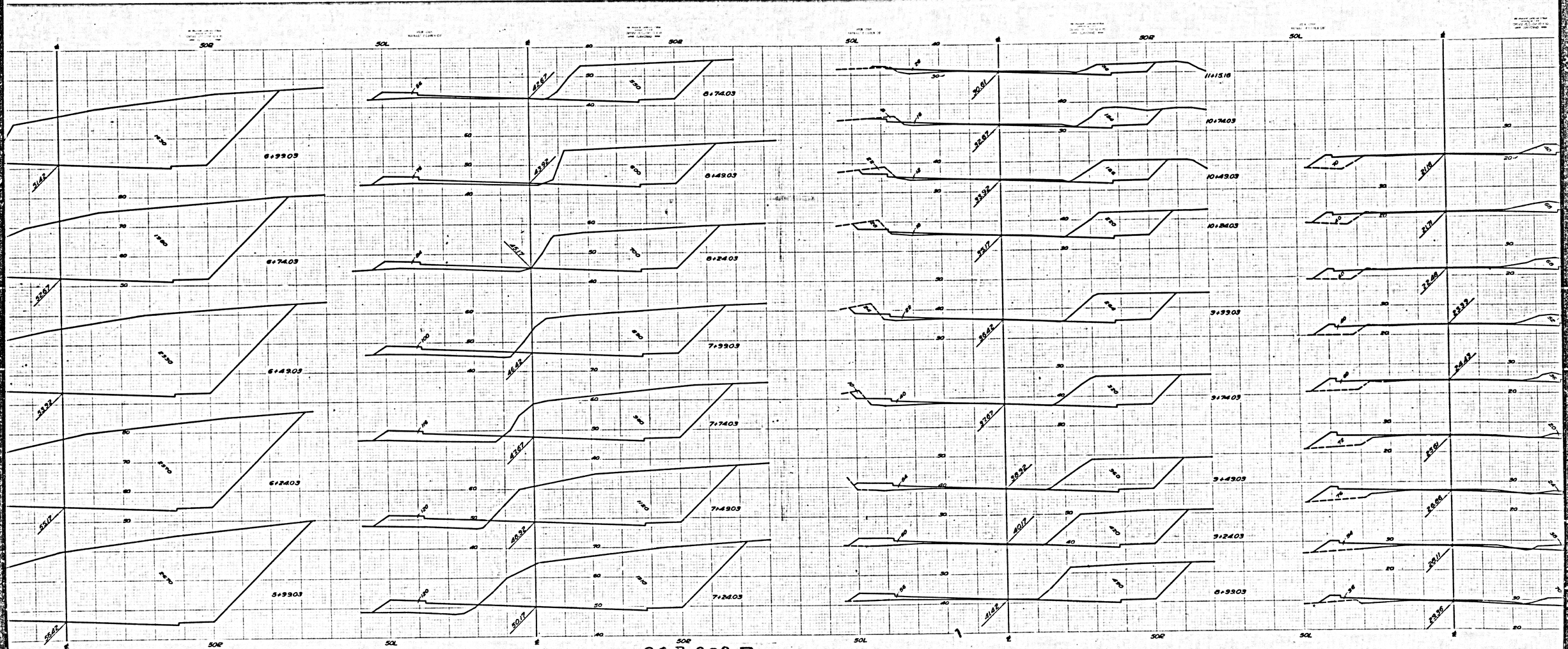

CS B-808-7
A3 OF A5



CS B-808-7
A4 OF A5

FOR ALIGNMENT SEE C.S. B-808 SHEET 1

NOTE-STATIONING IS SHOWN AT RIGHT OF SECTION

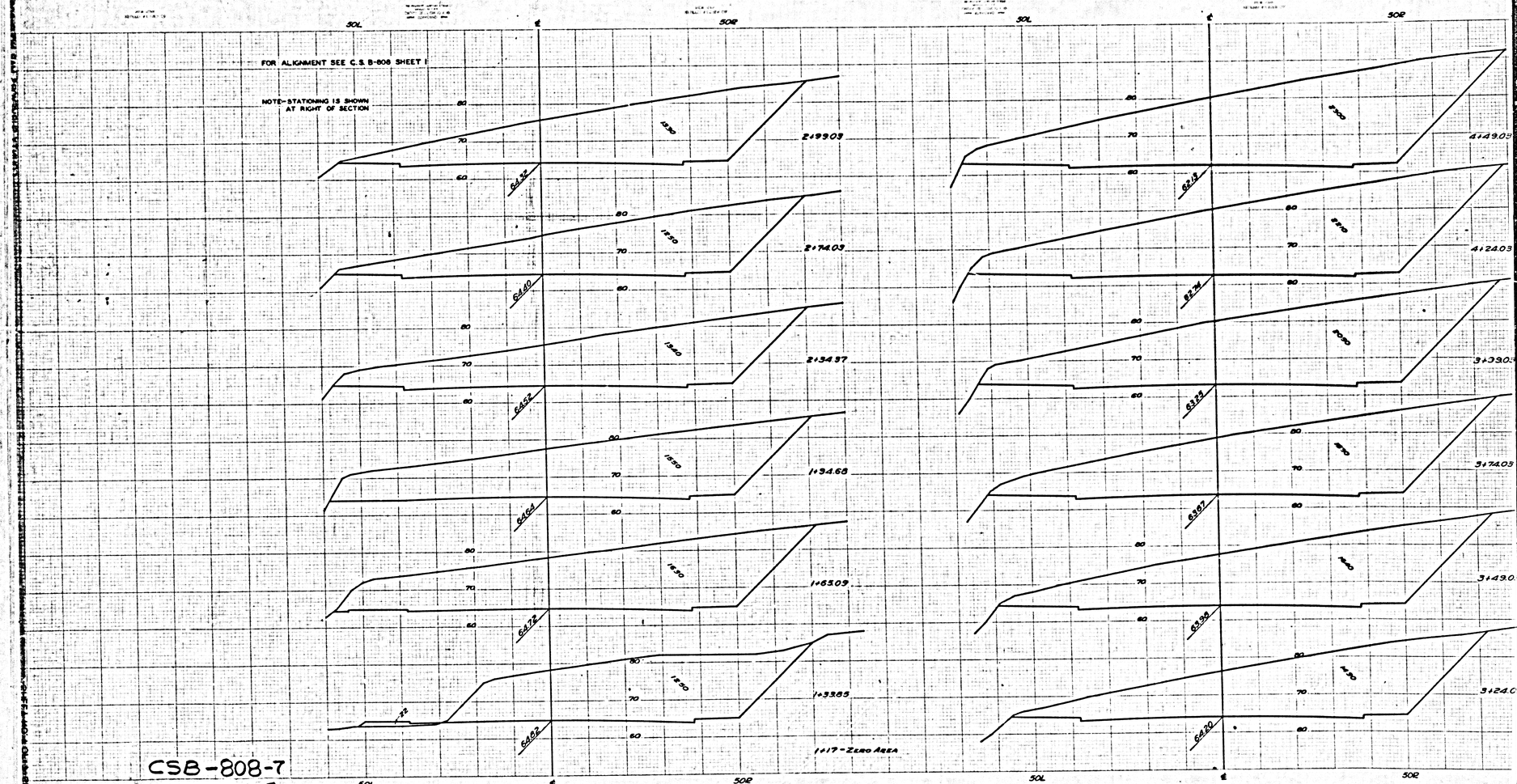

CSB-808-7
A5 OF A5

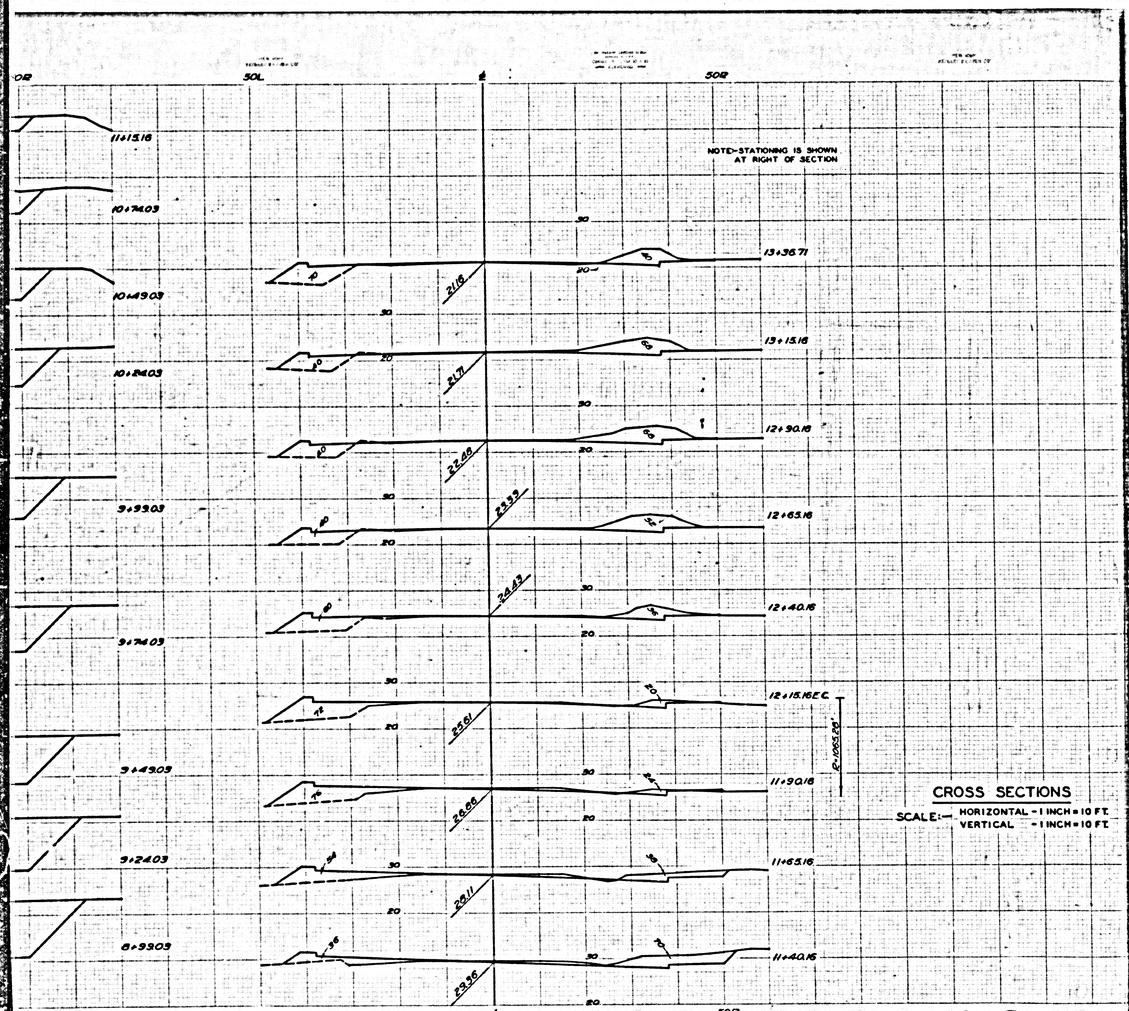

CROSS SECTIONS

SCALE:— HORIZONTAL - 1 INCH = 10 FT.
VERTICAL - 1 INCH = 10 FT.

CSB-808-7
A 20 F A 5

