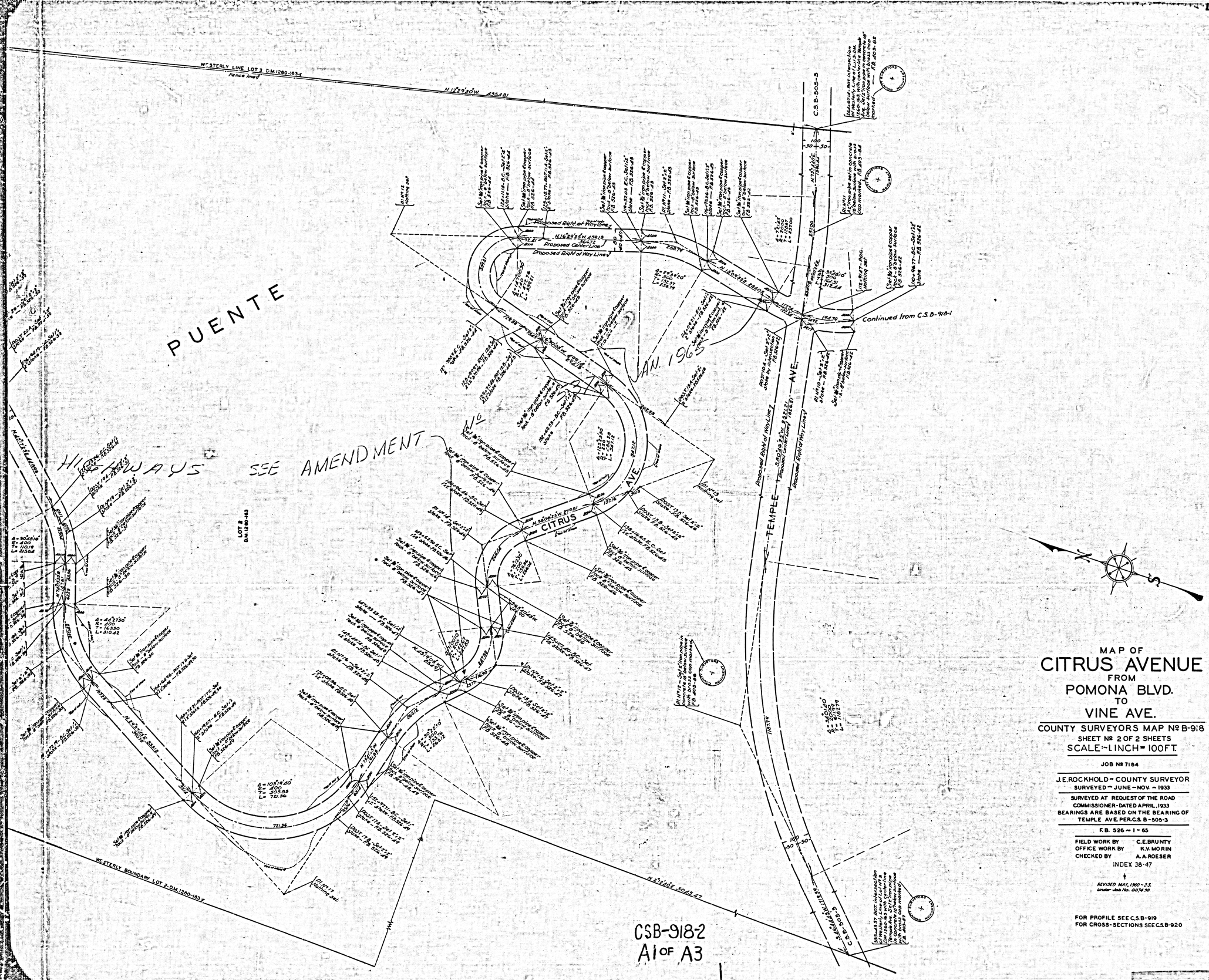

MAP OF
CITRUS AVENUE
FROM
POMONA BLVD.
TO
VINE AVE.

COUNTY SURVEYORS MAP Nº B-918
SHEET Nº 2 OF 2 SHEETS
SCALE:~1 INCH = 100 FT.

JOB Nº 7184

J.E. ROCKHOLD ~ COUNTY SURVEYOR
SURVEYED ~ JUNE - NOV. ~ 1933

SURVEYED AT REQUEST OF THE ROAD COMMISSIONER - DATED APRIL, 1933
BEARINGS ARE BASED ON THE BEARING OF TEMPLE AVE. PER C.S. B-505-3

F.B. 526 ~ 1 - 65

FIELD WORK BY C.E. BRUNTY
OFFICE WORK BY K.V. MORIN
CHECKED BY A.A. ROESER

INDEX 38-47

REVISED MAY, 1960 - 3.5.
Under Job No. 0074.90

FOR PROFILE SEE C.S.B-919
FOR CROSS-SECTIONS SEE C.S.B-920

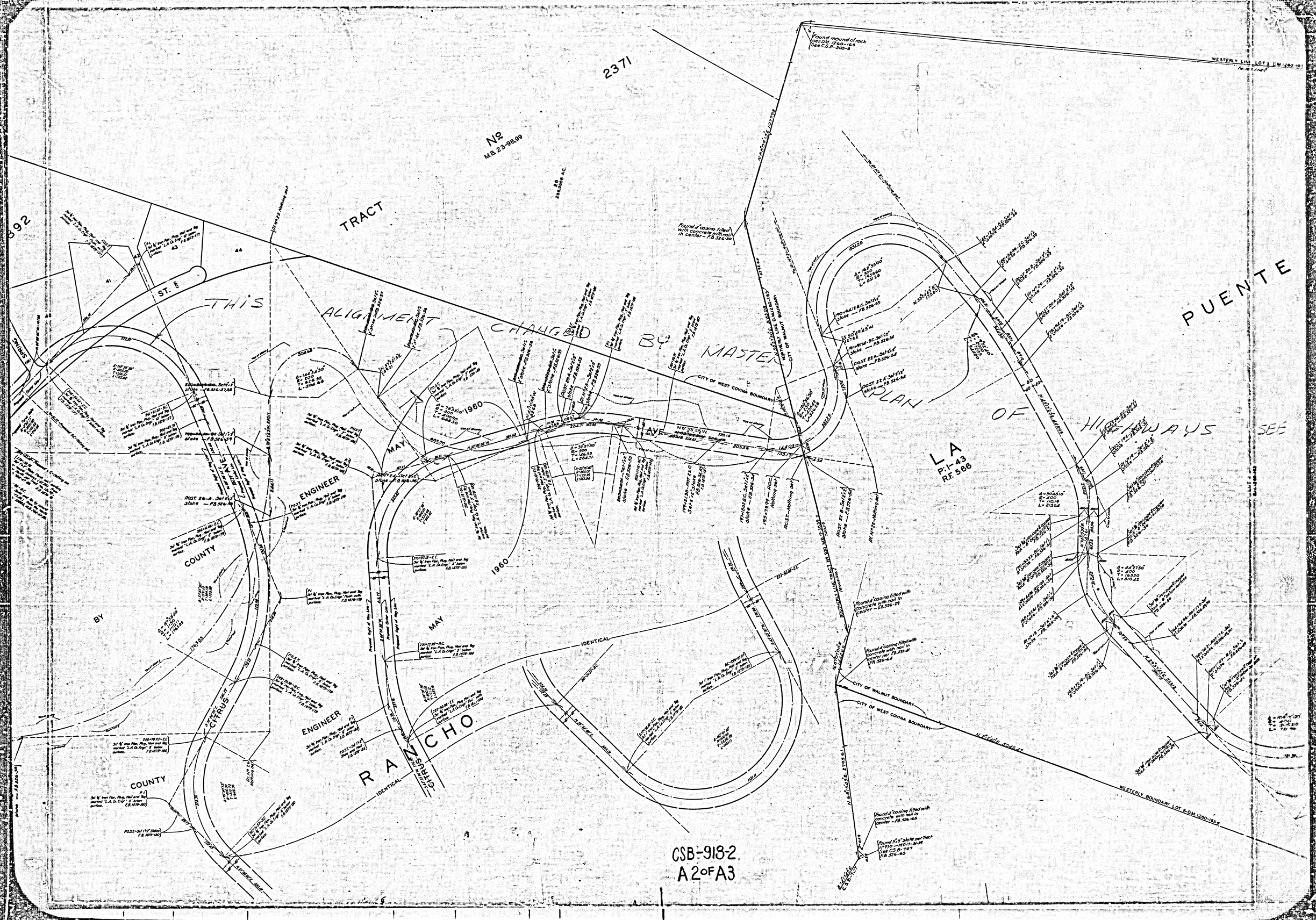

2371
No
M.B. 23-98,99
TRACT
892
THIS ALIGNMENT CHANGED BY MASTER PLAN OF HIGHWAYS SEE
PUENTE
LA
P.I-43
R.F. 566
ENGINEER
COUNTY
BY
MAY
AVE
1960
CITRUS
RANCHO
IDENTICAL
CITY OF WEST COVINA BOUNDARY
CITY OF WALNUT BOUNDARY
WESTERLY BOUNDARY LOT 2-D.M. 1280-183
CSB-918-2.
A2 OF A3

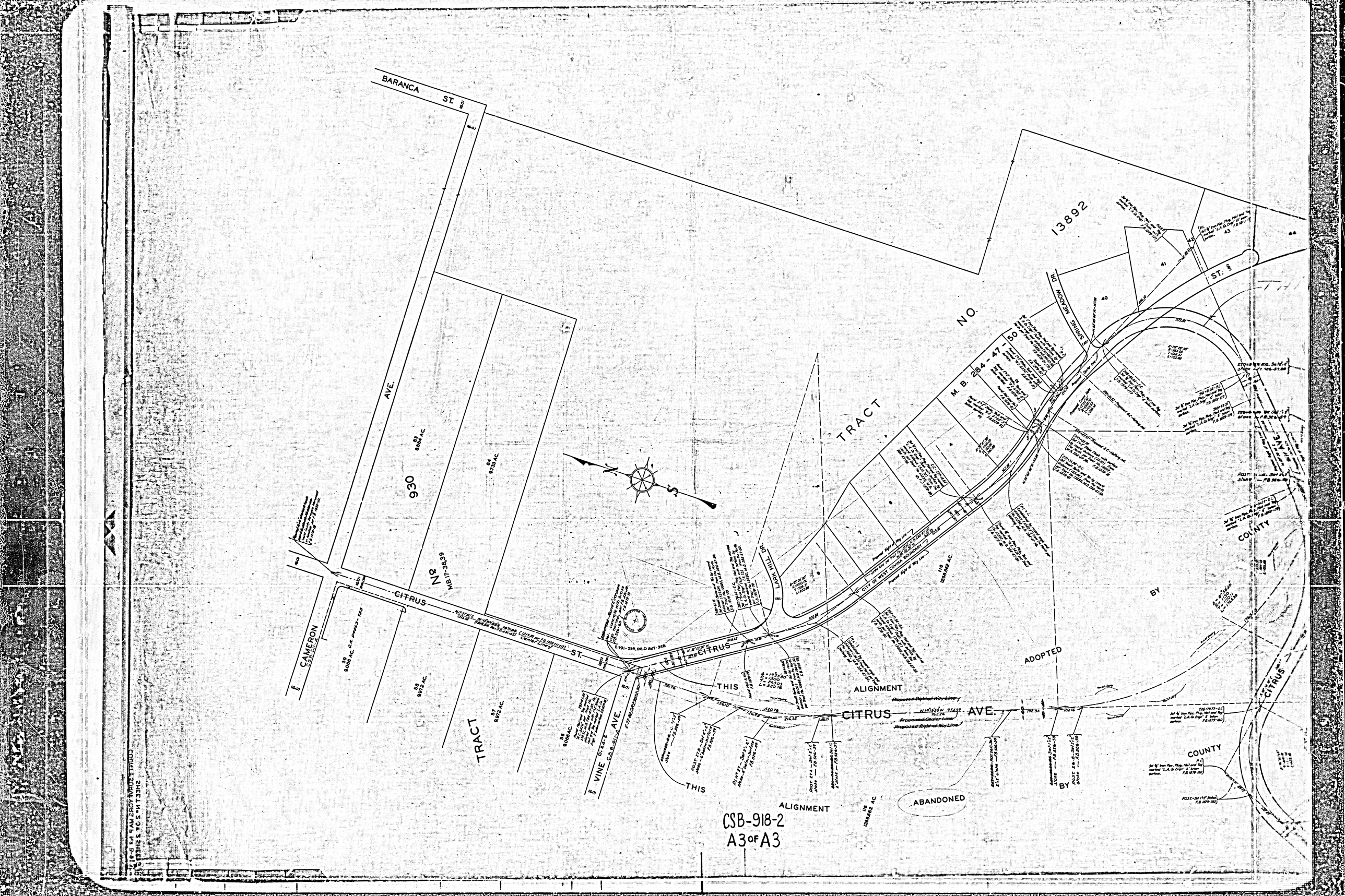

CSB-918-2
A3 OF A3