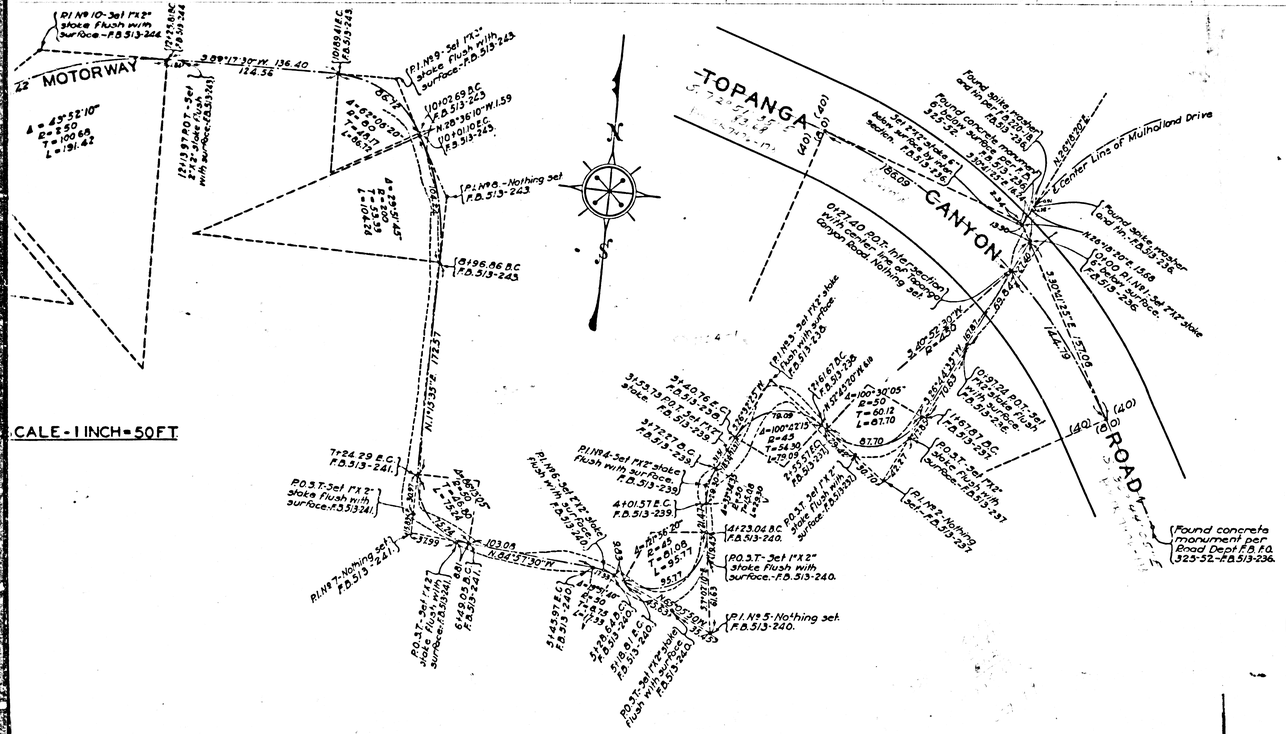

MAP AND PROFILE OF

TOPANGA SUMMIT MOTORWAY

FROM

TOPANGA CANYON ROAD

TO

OLD TOPANGA CANYON ROAD

COUNTY SURVEYORS MAP Nº B-963
SCALE — SEE PLAN AND PROFILE

JOB Nº 8014

J. E. ROCKHOLD - COUNTY SURVEYOR
SURVEYED - NOVEMBER, 1933.

SURVEYED AT THE REQUEST OF THE COUNTY FORESTER PER LETTER DATED NOVEMBER, 1933.
BEARINGS ARE BASED ON THE BEARING OF MULHOLLAND DRIVE PER C.S. 8824-1.

F.B. 513 - 235-256 - L.B. 731-125-133.

FIELD WORK BY L.S. HAMMOND
OFFICE WORK BY D.A. WHITE.
CHECKED BY A.H. DREW.

INDEX 60

Howard Reece
says to make
this change

ROAD

CSB - 963
A1 OF A3

COUNTY SURVEYOR'S MAP B-963

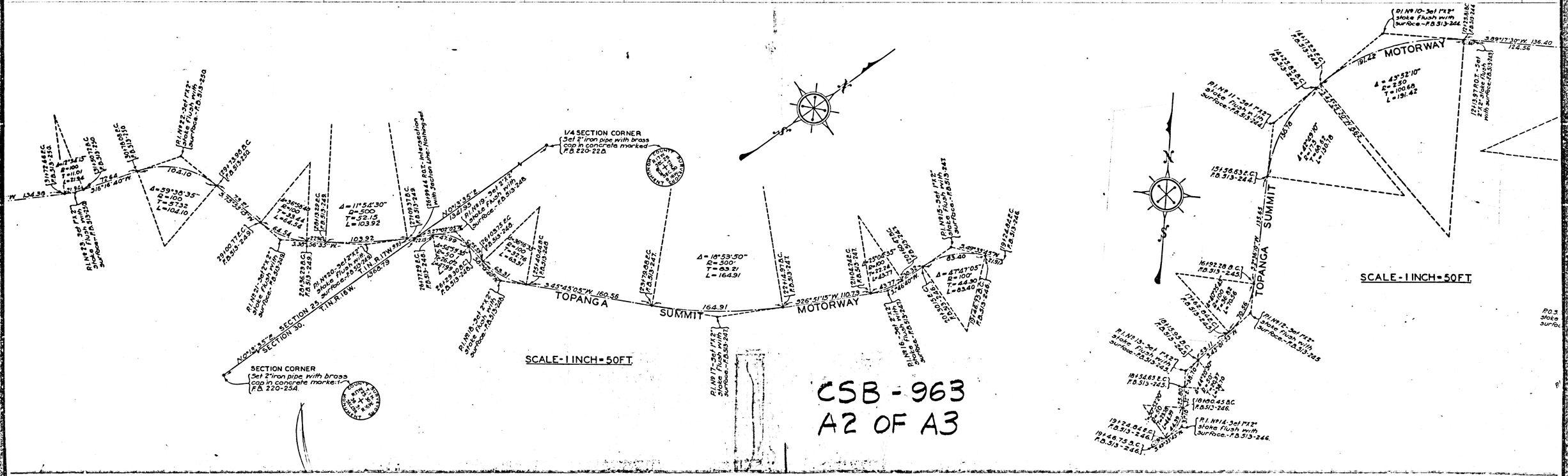

CSB - 963
A2 OF A3

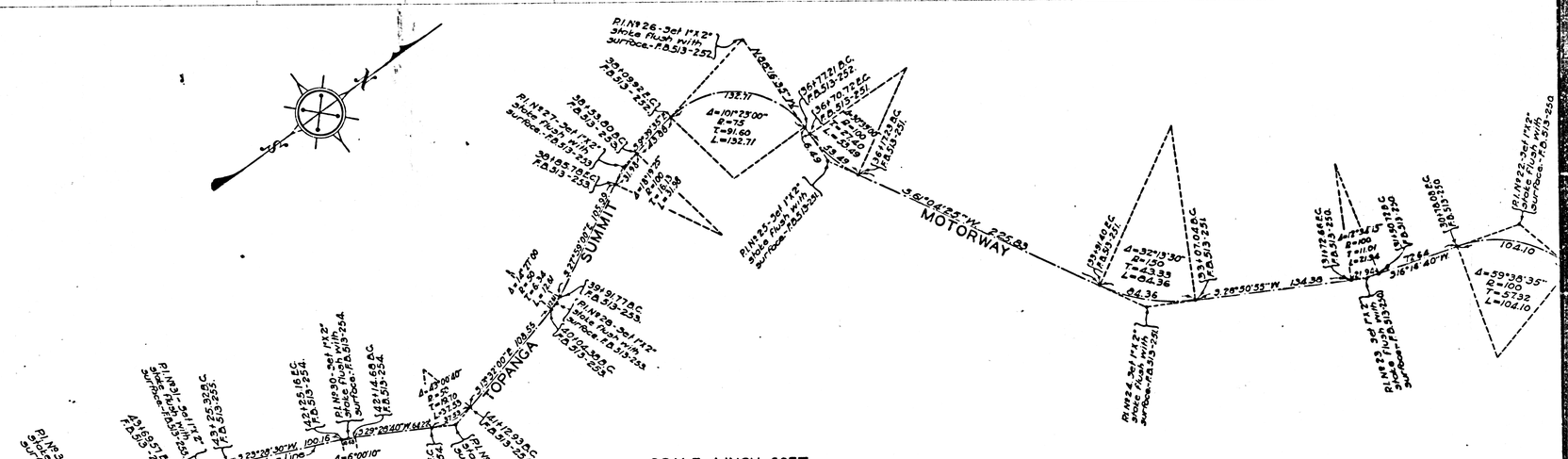

CSB - 963
A3 OF A3