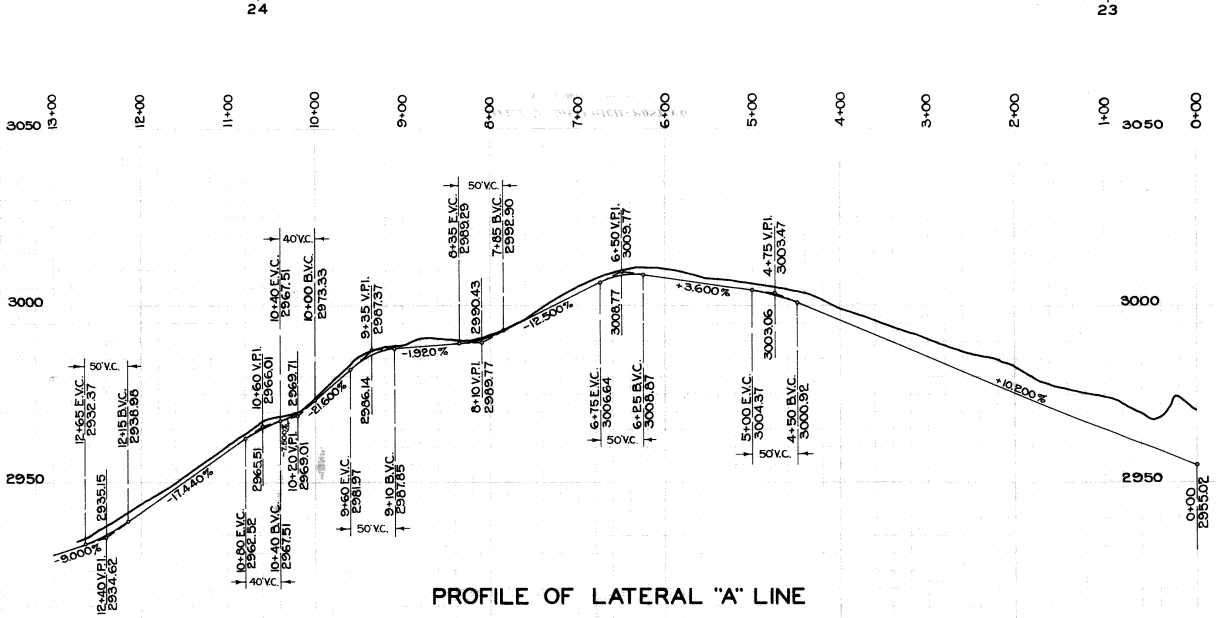

PROFILE OF LATERAL "A" LINE

B.M. 21 ELEV. = 2942.56
Cut spike in telephone pole, 6" above ground, 30 ft. Left or South of sta.12+17.
L.B.715-135.

B.M. 13 ELEV. = 2992.05
2"x2" Stake, R.P.P.I. Nº 78, 49.21 ft. South of P.I. Nº 78.
L.B.715-95-131.

NOTE: BENCH MARK ELEVATIONS SHOWN HEREON ARE BASED ON U.S.G.S. DATUM. NO CLOSED CIRCUITS WERE RUN OR ADJUSTMENTS MADE.

2850 2850

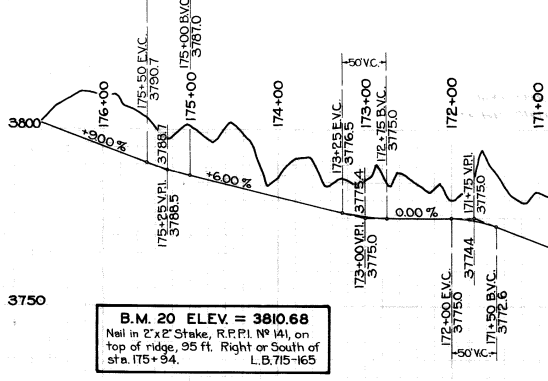

B.M. 20 ELEV. = 3810.68
Nail in 2"x2" Stake, R.P.P.I. Nº 141, on top of ridge, 95 ft. Right or South of sta. 175+94.
L.B.715-165

SCALE
HORIZONTAL - 1 INCH = 80 FT.
VERTICAL - 1 INCH = 20 FT.

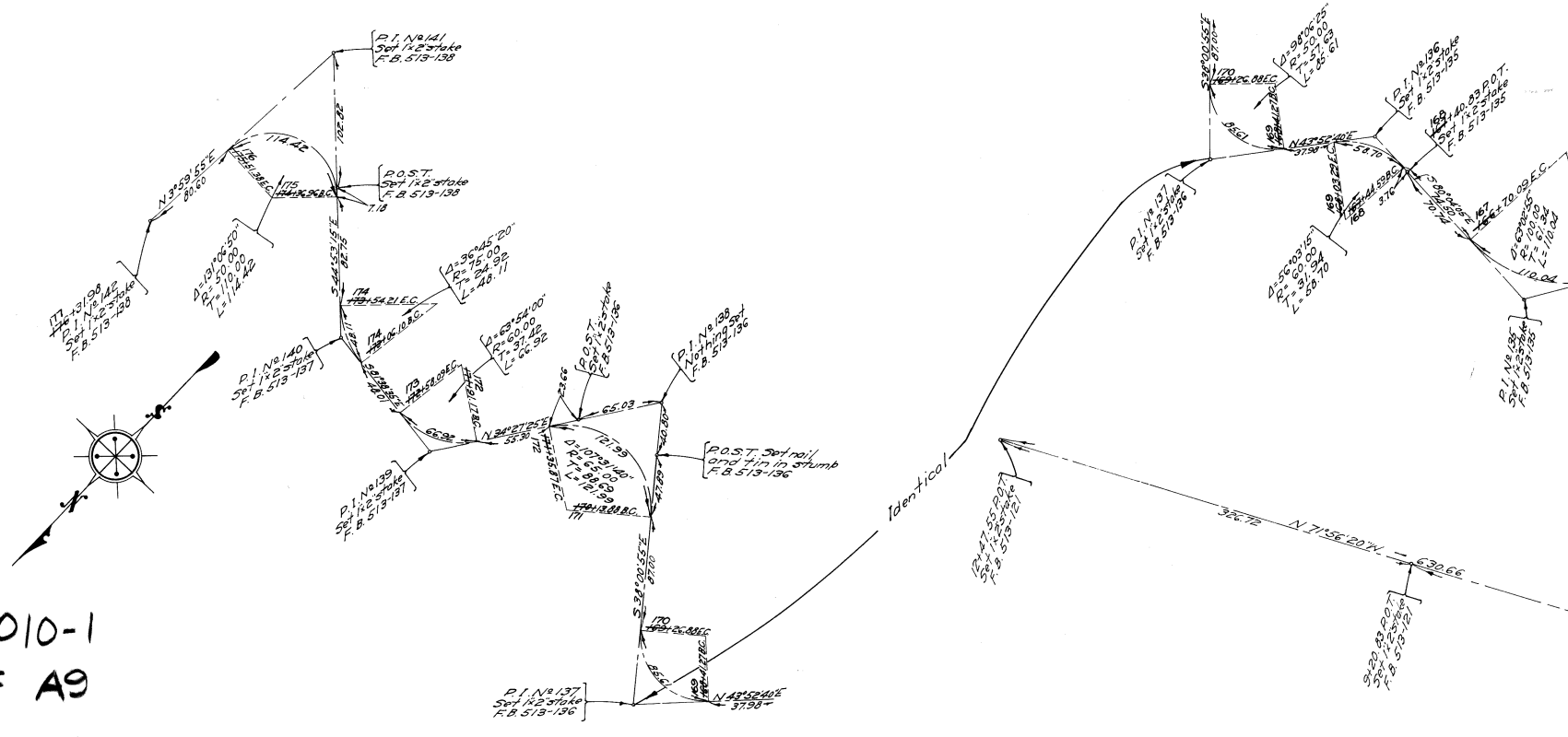
P.I. Nº 141 Set 1x2 stake F.B. 513-138
102.82
114.42
N 3°59'55"E 80.60
P.O.S.T. Set 1x2 stake F.B. 513-138
7.18
Δ=131°06'50" R=50.00 T=110.00 L=114.42
177+31.98 P.I. Nº 142 Set 1x2 stake F.B. 513-138
S 44°52'15"E 92.75
174+54.21 E.C.
Δ=36°45'20" R=75.00 T=24.92 L=48.11
174+06.10 B.C.
Δ=63°54'00" R=60.00 T=37.42 L=66.92
P.I. Nº 140 Set 1x2 stake F.B. 513-137
173+58.09 E.C.
66.92
N 34°27'25"E 55.30
P.I. Nº 139 Set 1x2 stake F.B. 513-137
P.O.S.T. Set 1x2 stake F.B. 513-136
65.03
P.I. Nº 138 Nothing set F.B. 513-136
Δ=107°31'40" R=65.00 T=88.60 L=121.99
121.99
172+36.87 E.C.
171+13.88 B.C.
P.O.S.T. Set nail and tin in stump F.B. 513-136
40.80
47.89
S 34°00'55"E 87.00
170 P.C.
P.I. Nº 137 Set 1x2 stake F.B. 513-136
N 43°52'40"E 37.98
Identical
S 34°00'55"E 87.00
Δ=98°06'25" R=50.00 T=57.63 L=85.61
P.I. Nº 136 Set 1x2 stake F.B. 513-135
N 43°52'40"E 37.98
58.70
168+40.83 P.O.T. Set 1x2 stake F.B. 513-135
P.I. Nº 137 Set 1x2 stake F.B. 513-136
Δ=56°03'15" R=60.00 T=31.94 L=58.70
166+70.09 E.C.
Δ=63°02'15" R=100.00 T=61.34 L=110.04
110.04
P.I. Nº 135 Set 1x2 stake F.B. 513-135
12+47.55 P.O.T. Set 1x2 stake F.B. 513-121
326.72
N 71°56'20"W
630.66
9+20.83 P.O.T. Set 1x2 stake F.B. 513-121

CSB-1010-1
A9 OF A9

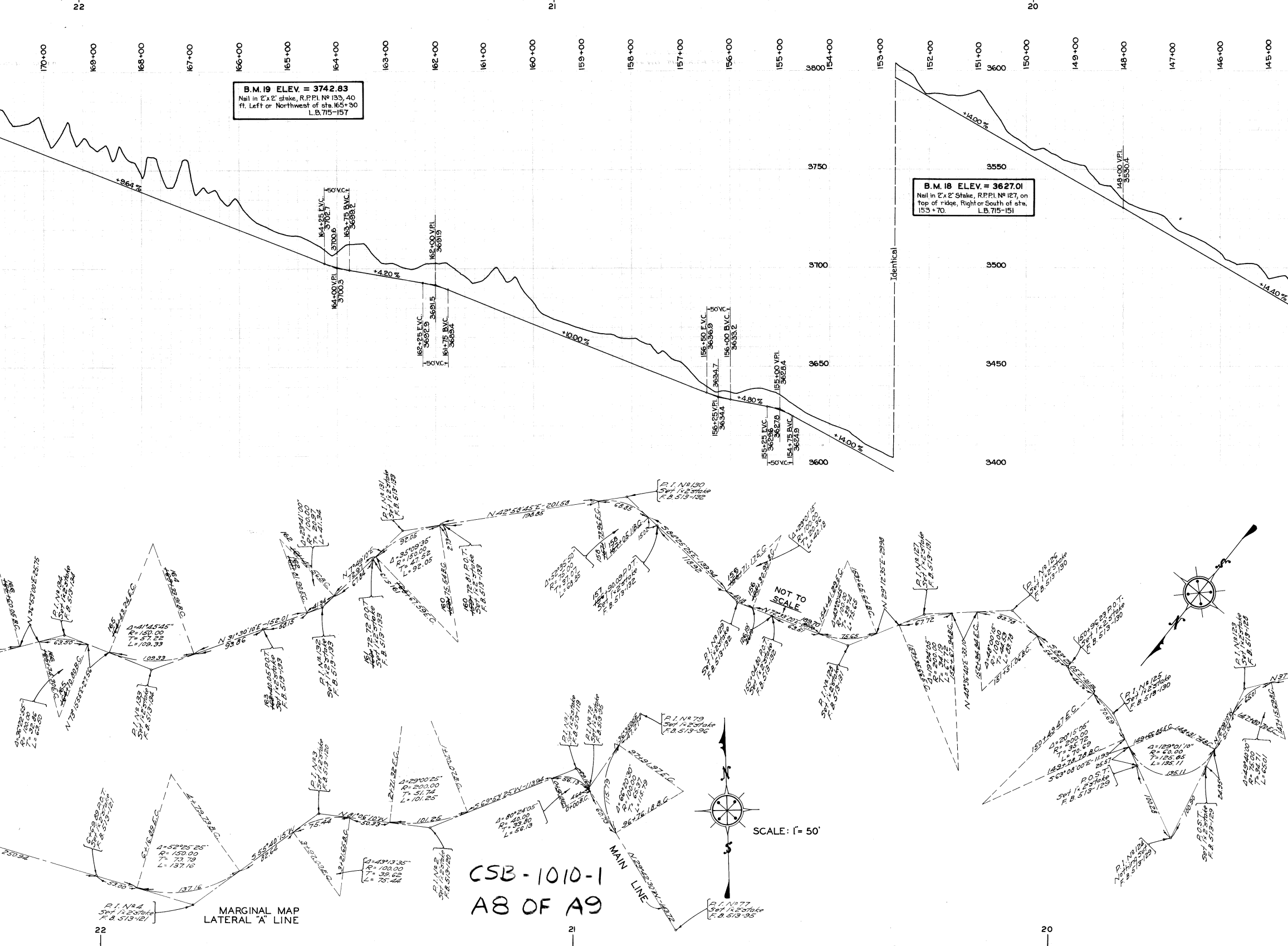
22
21
20
170+00
169+00
168+00
167+00
166+00
165+00
164+00
163+00
162+00
161+00
160+00
159+00
158+00
157+00
156+00
155+00
154+00
153+00
152+00
151+00
150+00
149+00
148+00
147+00
146+00
145+00
3800
3750
3700
3650
3600
3600
3550
3500
3450
3400
+9.64%
164+25 E.V.C. 3702.7
163+75 B.V.C. 3699.2
50' V.C.
3700.6
164+00 V.P.I. 3700.3
+4.20%
162+00 V.P.I. 3691.9
162+25 E.V.C. 3692.9
3691.5
161+75 B.V.C. 3689.4
50' V.C.
+10.00%
156+50 E.V.C. 3636.9
156+00 B.V.C. 3633.2
50' V.C.
3634.7
156+25 V.P.I. 3634.4
155+00 V.P.I. 3628.4
+4.80%
155+25 E.V.C. 3629.6
3627.8
154+75 B.V.C. 3624.9
50' V.C.
+14.00%
Identical
+14.00%
148+00 V.P.I. 3530.4
+14.40%
NOT TO SCALE
MAIN LINE
N

B.M. 19 ELEV. = 3742.83
Nail in 2"x 2" stake, R.P.P.I. Nº 133, 40 ft. Left or Northwest of sta. 165+30
L.B. 715-157

B.M. 18 ELEV. = 3627.01
Nail in 2"x 2" Stake, R.P.P.I. Nº 127, on top of ridge, Right or South of sta. 153+70.
L.B. 715-151

P.I. Nº 130
Set 1x2 stake
F.B. 513-132

N 42°58'45"E - 201.58

P.I. Nº 131
Set 1x2 stake
F.B. 513-133

P.I. Nº 79
Set 1x2 stake
F.B. 513-96

P.I. Nº 77
Set 1x2 stake
F.B. 513-95

P.I. Nº 4
Set 1x2 stake
F.B. 513-121

SCALE: 1"= 50'

CSB-1010-1
A8 OF A9

MARGINAL MAP
LATERAL "A" LINE

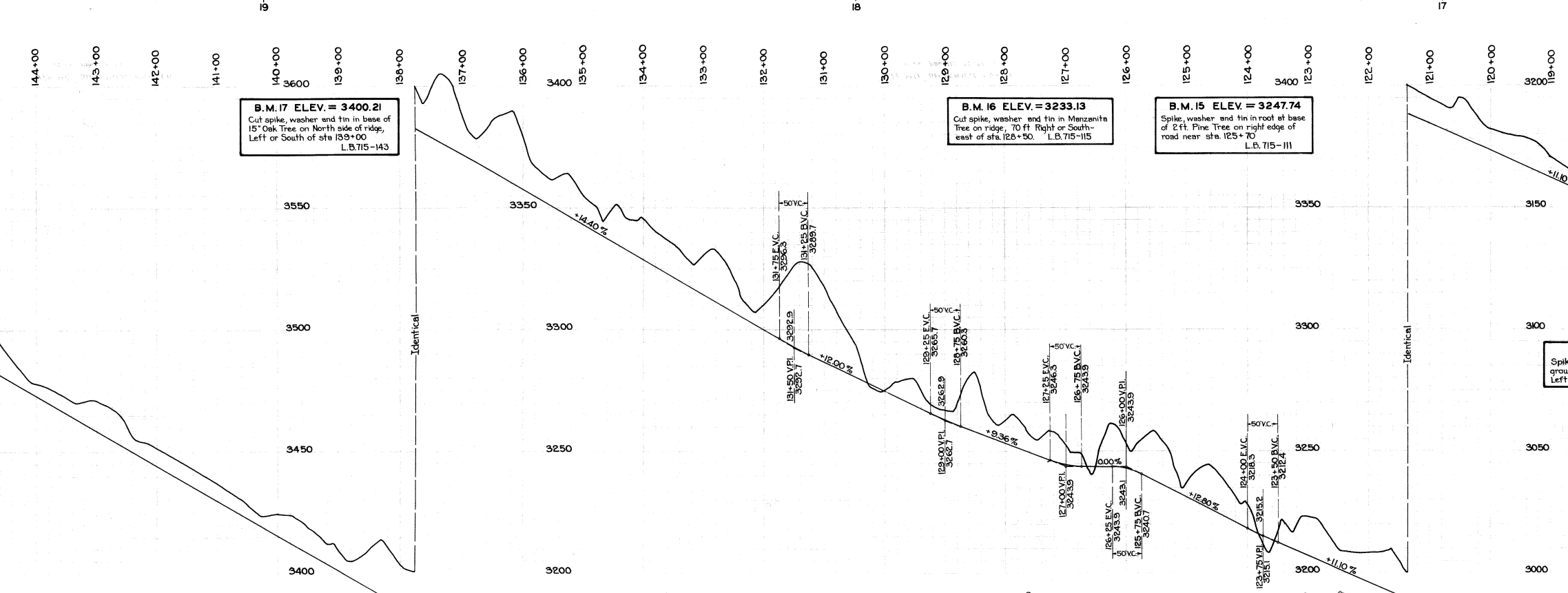

B.M. 17 ELEV. = 3400.21
Cut spike, washer and tin in base of 15" Oak Tree on North side of ridge, Left or South of sta 139+00
L.B.715-143

B.M. 16 ELEV. = 3233.13
Cut spike, washer and tin in Menzanita Tree on ridge, 70 ft Right or South-east of sta. 128+50. L.B.715-115

B.M. 15 ELEV. = 3247.74
Spike, washer and tin in root at base of 2 ft. Pine Tree on right edge of road near sta. 125+70
L.B.715-111

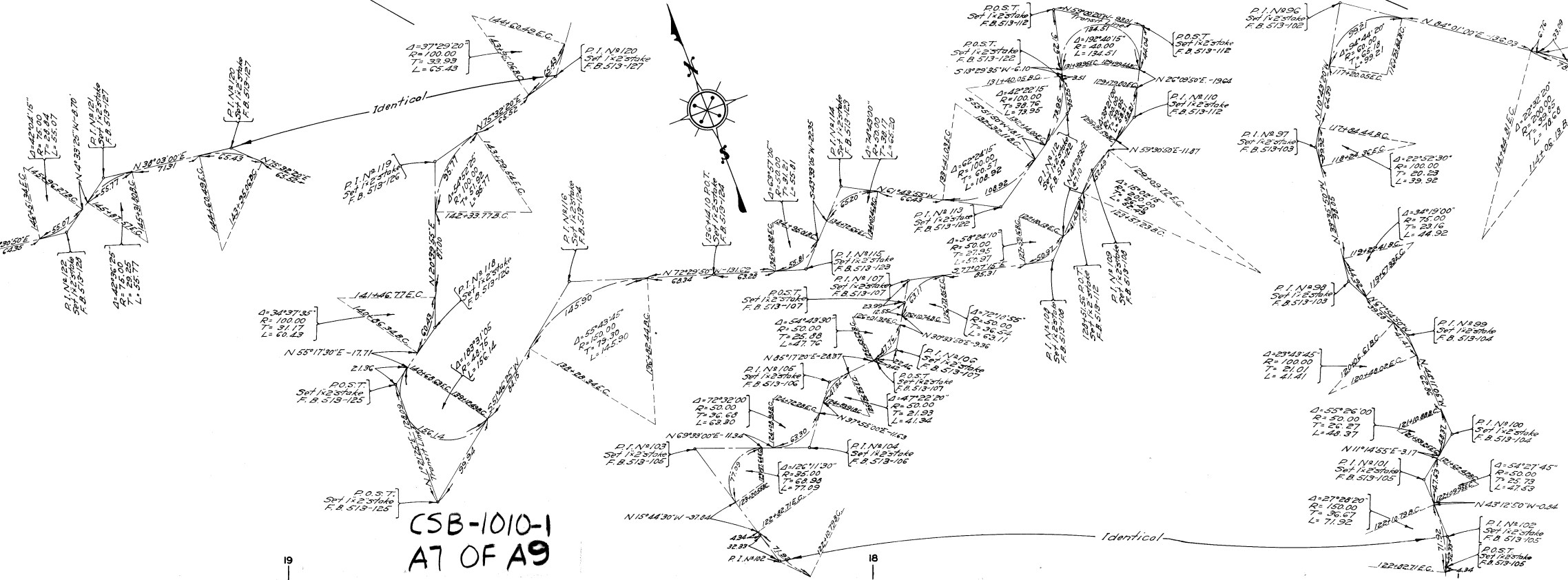
Identical
P.I. Nº 120 Set 1x2 stake F.B. 513-127
Δ=37°29'20" R=100.00 T=33.93 L=65.43
144+60.49 E.C.
N 75°32'20"E 65.52
N 38°03'00"E 71.31
P.I. Nº 121 Set 1x2 stake F.B. 513-127
N 4°33'25"W -8.70
Δ=42°04'15" R=75.00 T=28.84 L=55.07
P.I. Nº 122 Set 1x2 stake F.B. 513-120
Δ=42°36'25" R=75.00 T=29.25 L=55.77
P.I. Nº 119 Set 1x2 stake F.B. 513-126
Δ=54°52'25" R=100.00 T=51.92 L=95.77
142+33.77 B.C.
N 20°39'55"E 87.00
P.I. Nº 118 Set 1x2 stake F.B. 513-126
141+46.77 E.C.
Δ=34°37'35" R=100.00 T=31.17 L=60.43
N 55°17'30"E -17.71
P.O.S.T. Set 1x2 stake F.B. 513-125
Δ=103°31'05" R=48.75 T=61.57 L=156.14
P.O.S.T. Set 1x2 stake F.B. 513-125
P.I. Nº 116 Set 1x2 stake F.B. 513-124
Δ=55°43'45" R=150.00 T=79.30 L=145.90
136+14.10 P.O.T. Set 1x2 stake F.B. 513-124
N 72°29'50"W -131.02
Δ=63°57'05" R=50.00 T=31.21 L=55.81
P.I. Nº 114 Set 1x2 stake F.B. 513-123
Δ=74°43'00" R=50.00 T=38.17 L=65.20
N 61°43'55"W
P.I. Nº 115 Set 1x2 stake F.B. 513-123
P.I. Nº 107 Set 1x2 stake F.B. 513-107
P.O.S.T. Set 1x2 stake F.B. 513-107
Δ=54°43'30" R=50.00 T=25.88 L=47.76
N 85°17'20"E -28.37
P.I. Nº 105 Set 1x2 stake F.B. 513-106
Δ=72°32'00" R=50.00 T=36.68 L=63.30
N 69°33'00"E -11.34
P.I. Nº 103 Set 1x2 stake F.B. 513-106
Δ=126°11'30" R=35.00 T=68.98 L=77.09
N 15°44'30"W -37.84
P.I. Nº 102
P.I. Nº 104 Set 1x2 stake F.B. 513-106
Δ=47°22'20" R=50.00 T=21.93 L=41.34
N 37°55'00"E -11.63
P.I. Nº 106 Set 1x2 stake F.B. 513-107
P.O.S.T. Set 1x2 stake F.B. 513-107
Δ=72°10'55" R=50.00 T=36.54 L=63.11
N 30°33'50"E -9.36
P.I. Nº 113 Set 1x2 stake F.B. 513-122
Δ=58°24'10" R=50.00 T=27.95 L=50.97
S 77°07'15"E 85.31
Δ=62°24'15" R=100.00 T=60.57 L=108.92
P.O.S.T. Set 1x2 stake F.B. 513-122
S 13°29'35"W -6.10
131+40.05 B.C.
Δ=42°22'15" R=100.00 T=38.76 L=73.95
P.O.S.T. Set 1x2 stake F.B. 513-112
N 59°00'20"W
Δ=192°40'15" R=40.00 L=134.51
P.O.S.T. Set 1x2 stake F.B. 513-112
N 26°09'50"E -19.64
P.I. Nº 110 Set 1x2 stake F.B. 513-112
N 59°30'50"E -11.87
Δ=15°02'15" R=200.00 L=52.48
129+09.72 E.C.
123+57.23 B.C.
P.I. Nº 112 Set 1x2 stake F.B. 513-112
P.I. Nº 108 Set 1x2 stake F.B. 513-108
P.I. Nº 109 Set 1x2 stake F.B. 513-108
P.I. Nº 96 Set 1x2 stake F.B. 513-102
N 84°01'00"E 136.03
Δ=34°44'20" R=60.00 T=65.18 L=59.21
117+20.05 E.C.
P.I. Nº 97 Set 1x2 stake F.B. 513-103
Δ=22°52'30" R=100.00 T=20.23 L=39.92
Δ=22°32'20" R=200.00 T=39.65 L=78.68
Δ=34°19'00" R=75.00 T=23.16 L=44.92
P.I. Nº 98 Set 1x2 stake F.B. 513-103
P.I. Nº 99 Set 1x2 stake F.B. 513-104
Δ=23°43'45" R=100.00 T=21.01 L=41.41
Δ=55°26'00" R=50.00 T=26.27 L=48.37
P.I. Nº 100 Set 1x2 stake F.B. 513-104
N 11°14'55"E -3.17
P.I. Nº 101 Set 1x2 stake F.B. 513-105
Δ=54°27'45" R=50.00 T=25.73 L=47.53
Δ=27°28'20" R=150.00 T=36.67 L=71.92
N 43°12'50"W -0.34
P.I. Nº 102 Set 1x2 stake F.B. 513-105
P.O.S.T. Set 1x2 stake F.B. 513-105
122+82.71 E.C.
19
18

CSB-1010-1
A7 OF A9

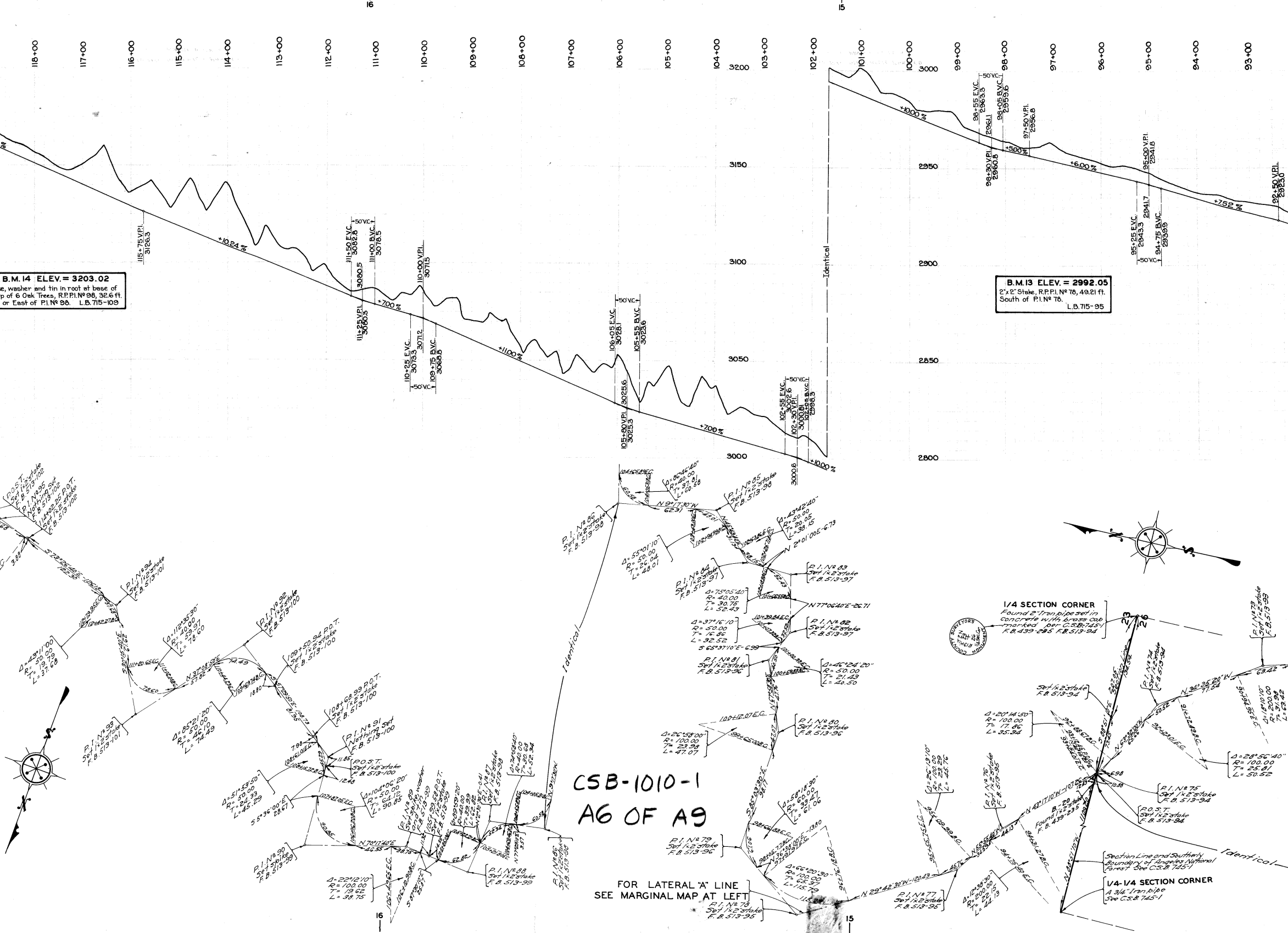
16
15
118+00
117+00
116+00
115+00
114+00
113+00
112+00
111+00
110+00
109+00
108+00
107+00
106+00
105+00
104+00
103+00
102+00
101+00
100+00
99+00
98+00
97+00
96+00
95+00
94+00
93+00
3200
3150
3100
3050
3000
2950
2900
2850
2800
+10.24 %
+7.00 %
+11.00 %
+7.00 %
+10.00 %
+5.00 %
+6.00 %
+7.52 %
Identical
B.M. 14 ELEV. = 3203.02
e, washer and tin in root at base of
p of 6 Oak Trees, R.P. P.I. Nº 98, 32.6 ft.
or East of P.I. Nº 98. L.B. 715-109
B.M. 13 ELEV. = 2992.05
2"x 2" Stake, R.P. P.I. Nº 78, 49.21 ft.
South of P.I. Nº 78.
L.B. 715-95
1/4 SECTION CORNER
Found 2" Iron pipe set in concrete with brass cap marked per C.S.B-745-1
F.B. 439-285 F.B. 513-94
Section Line and Southerly Boundary of Angeles National Forest See C.S.B. 745-1
1/4-1/4 SECTION CORNER
A 3/4" Iron pipe
See C.S.B. 745-1
FOR LATERAL "A" LINE
SEE MARGINAL MAP AT LEFT
P.I. Nº 78
Set 1x2" stake
F.B. 513-95
Identical

CSB-1010-1
A6 OF A9

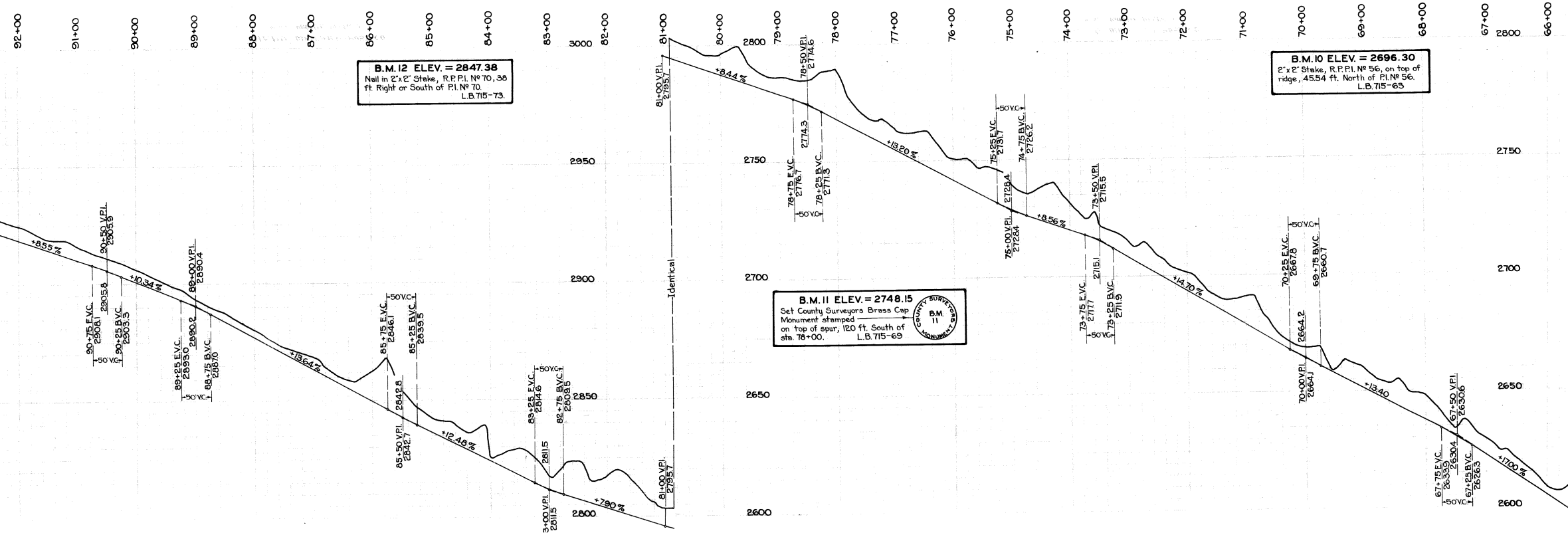

92+00
91+00
90+00
89+00
88+00
87+00
86+00
85+00
84+00
83+00
82+00
81+00
80+00
79+00
78+00
77+00
76+00
75+00
74+00
73+00
72+00
71+00
70+00
69+00
68+00
67+00
66+00
3000
2950
2900
2850
2800
2800
2750
2700
2650
2600
2800
2750
2700
2650
2600
+8.55%
90+50 V.P.I. 2905.9
+10.34%
89+00 V.P.I. 2890.4
90+75 E.V.C. 2906.1
2905.8
90+25 B.V.C. 2903.5
50'V.C.
89+25 E.V.C. 2893.0
2890.2
88+75 B.V.C. 2887.0
50'V.C.
+13.64%
85+75 E.V.C. 2846.1
85+25 B.V.C. 2839.5
50'V.C.
2842.8
85+50 V.P.I. 2842.7
+12.48%
83+25 E.V.C. 2814.6
82+75 B.V.C. 2809.5
50'V.C.
2811.5
83+00 V.P.I. 2811.5
+7.90%
81+00 V.P.I. 2795.7
81+00 V.P.I. 2795.7
Identical
+8.44%
78+50 V.P.I. 2774.6
2774.3
78+75 E.V.C. 2776.7
78+25 B.V.C. 2771.3
50'V.C.
+13.20%
75+25 E.V.C. 2731.7
74+75 B.V.C. 2726.2
50'V.C.
2728.4
75+00 V.P.I. 2728.4
+8.56%
73+50 V.P.I. 2715.5
2715.1
73+75 E.V.C. 2717.7
73+25 B.V.C. 2711.9
50'V.C.
+14.70%
70+25 E.V.C. 2667.8
69+75 B.V.C. 2660.7
50'V.C.
2664.2
70+00 V.P.I. 2664.1
+13.40
67+50 V.P.I. 2630.6
2630.4
67+75 E.V.C. 2633.9
67+25 B.V.C. 2626.3
50'V.C.
+17.00%

B.M. 12 ELEV. = 2847.38
Nail in 2"x2" Stake, R.P. P.I. Nº 70, 38 ft. Right or South of P.I. Nº 70.
L.B. 715-73.

B.M. 11 ELEV. = 2748.15
Set County Surveyors Brass Cap Monument stamped on top of spur, 120 ft. South of sta. 78+00.
L.B. 715-69

COUNTY SURVEYORS MONUMENT B.M. 11

B.M. 10 ELEV. = 2696.30
2"x2" Stake, R.P. P.I. Nº 56, on top of ridge, 45.54 ft. North of P.I. Nº 56.
L.B. 715-63

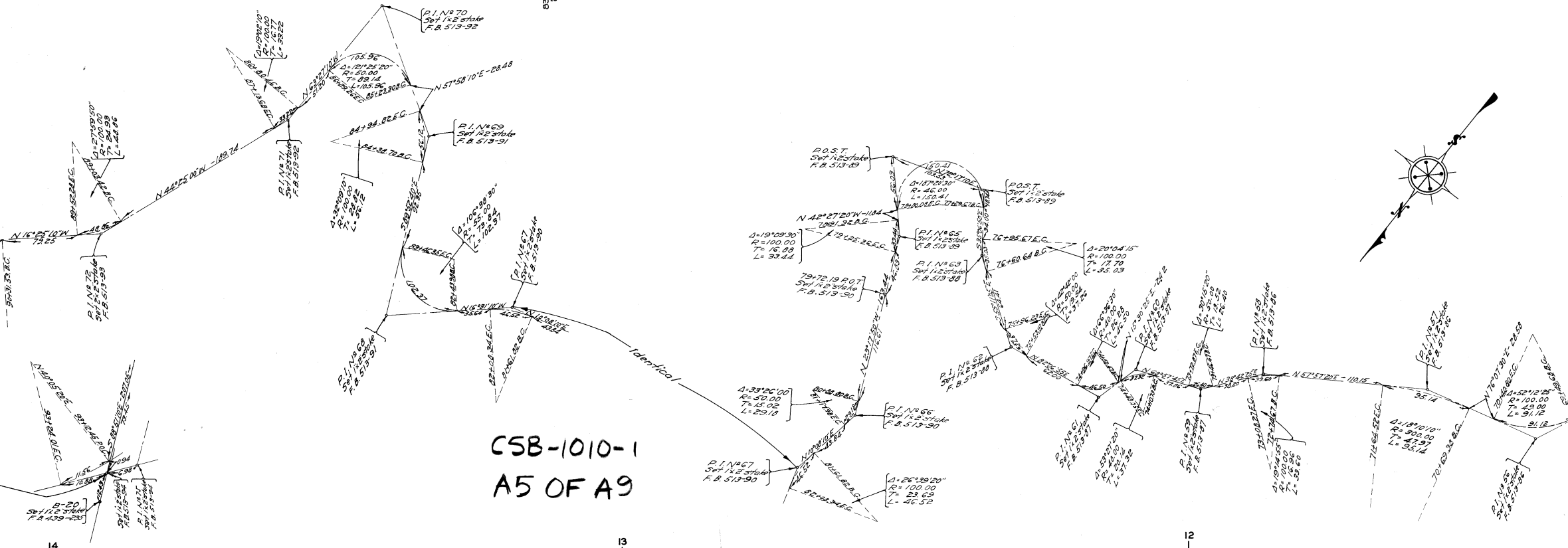

P.I. Nº 70 Set 1x2 stake F.B. 513-92
Δ=121°25'20" R=50.00 T=89.14 L=105.96
105.96
N 57°58'10"E - 28.48
85+22.30 B.C.
Δ=19°02'10" R=100.00 T=16.77 L=33.22
P.I. Nº 69 Set 1x2 stake F.B. 513-91
84+94.82 E.C.
84+38.70 B.C.
Δ=32°09'10" R=100.00 T=28.82 L=56.12
P.I. Nº 71 Set 1x2 stake F.B. 513-92
N 44°25'00"W - 189.74
Δ=27°59'50" R=100.00 T=24.93 L=48.86
N 16°25'10"W 79.25
P.I. Nº 72 Set 1x2 stake F.B. 513-93
Δ=106°38'30" R=55.00 T=73.84 L=102.37
P.I. Nº 67 Set 1x2 stake F.B. 513-90
P.I. Nº 68 Set 1x2 stake F.B. 513-91
N 16°31'10"W
N 12°08'10"E
Identical
Δ=33°26'00" R=50.00 T=15.02 L=29.18
P.I. Nº 67 Set 1x2 stake F.B. 513-90
P.I. Nº 66 Set 1x2 stake F.B. 513-90
Δ=26°39'20" R=100.00 T=23.69 L=46.52
P.O.S.T. Set 1x2 stake F.B. 513-89
Δ=187°28'30" R=46.00 L=150.41
150.41
P.O.S.T. Set 1x2 stake F.B. 513-89
N 42°27'20"W - 118.4
Δ=19°09'30" R=100.00 T=16.88 L=33.44
P.I. Nº 65 Set 1x2 stake F.B. 513-89
P.I. Nº 63 Set 1x2 stake F.B. 513-88
79+72.19 P.O.T. Set 1x2 stake F.B. 513-90
76+95.67 E.C.
76+60.64 B.C.
Δ=20°04'15" R=100.00 T=17.70 L=35.03
P.I. Nº 62 Set 1x2 stake F.B. 513-88
P.I. Nº 61 Set 1x2 stake F.B. 513-87
P.I. Nº 60 Set 1x2 stake F.B. 513-87
P.I. Nº 59 Set 1x2 stake F.B. 513-87
P.I. Nº 58 Set 1x2 stake F.B. 513-86
N 57°57'20"E - 110.15
95.14
Δ=18°10'10" R=300.00 T=47.97 L=95.12
P.I. Nº 57 Set 1x2 stake F.B. 513-86
Δ=52°12'25" R=100.00 T=49.00 L=91.12
91.12
N 76°07'30"E - 28.58
70+69.33 B.C.
P.I. Nº 56 Set 1x2 stake F.B. 513-86
B-20 Set 1x2 stake F.B. 439-235
P.I. Nº 74 Set 1x2 stake F.B. 513-94

CSB-1010-1
A5 OF A9

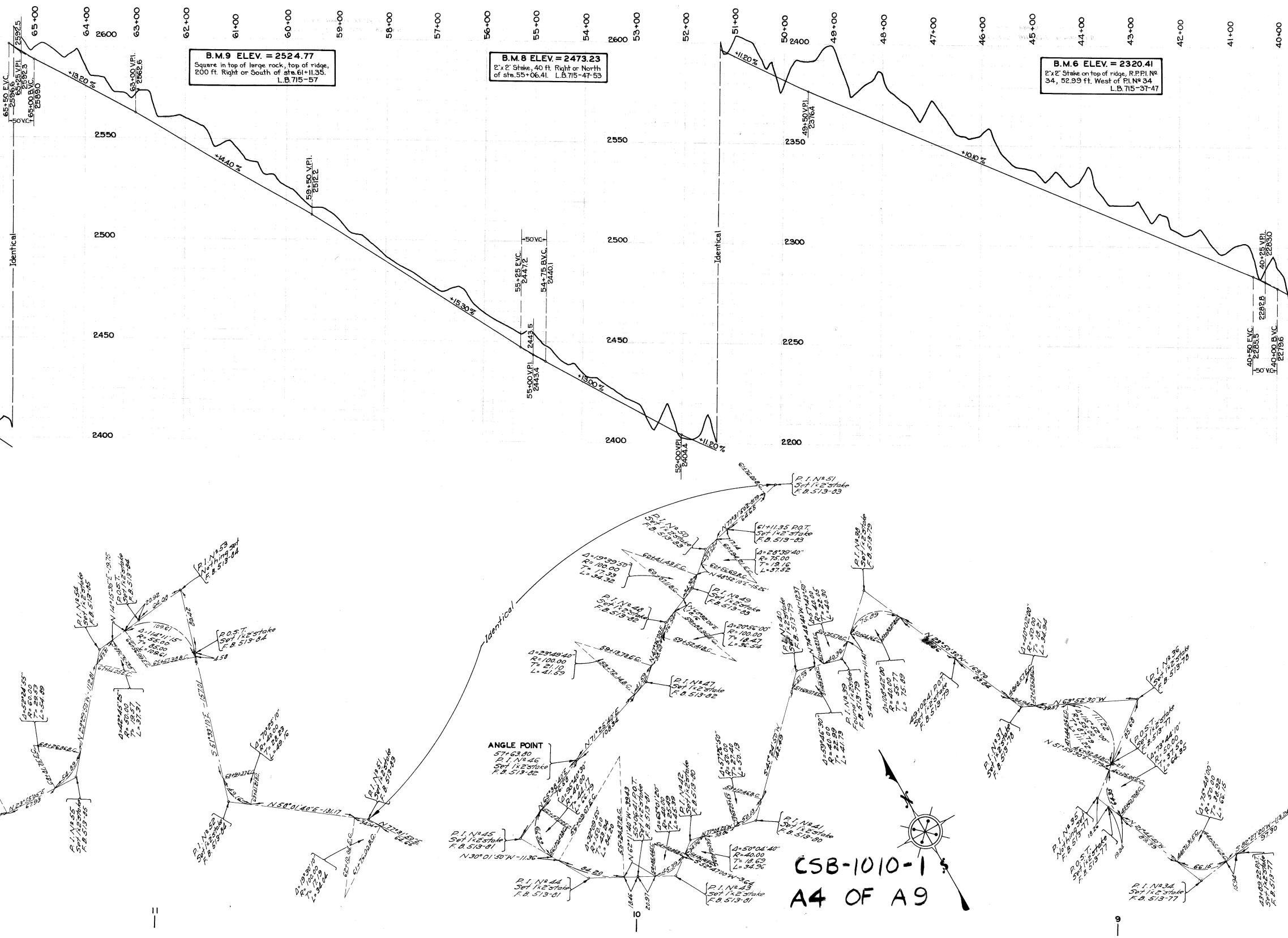

B.M.9 ELEV. = 2524.77
Square in top of large rock, top of ridge, 200 ft. Right or South of sta.61+11.35.
L.B.715-57

B.M.8 ELEV. = 2473.23
2"x2" Stake, 40 ft. Right or North of sta.55+06.41. L.B.715-47-53

B.M.6 ELEV. = 2320.41
2"x2" Stake on top of ridge, R.P.P.I. No 34, 52.99 ft. West of P.I. No 34
L.B.715-37-47

65+00
64+00
63+00
62+00
61+00
60+00
59+00
58+00
57+00
56+00
55+00
54+00
53+00
52+00
51+00
50+00
49+00
48+00
47+00
46+00
45+00
44+00
43+00
42+00
41+00
40+00
2600
2550
2500
2450
2400
2350
2300
2250
2200
65+50 E.V.C. 2596.6
65+25 V.P.I. 2592.5
65+00 B.V.C. 2589.0
2592.5
50'V.C.
+13.20 %
63+00 V.P.I. 2562.6
+14.40 %
59+50 V.P.I. 2512.2
+15.30 %
50'V.C.
55+25 E.V.C. 2447.2
54+75 B.V.C. 2440.1
2443.5
55+00 V.P.I. 2443.4
+13.00 %
52+00 V.P.I. 2404.4
+11.20 %
Identical
+11.20 %
49+50 V.P.I. 2376.4
+10.10 %
40+25 V.P.I. 2283.0
2282.8
40+50 E.V.C. 2285.5
40+00 B.V.C. 2279.6
50'V.C.
P.I. No 53 Nothing set F.B. 513-84
P.I. No 54 Set 1"x2" stake F.B. 513-85
N 14°15'35"E - 19.75
P.O.S.T. Set 1"x2" stake F.B. 513-84
20.92
64.08
80.42
109.61
Δ=114°11'15" R=55.00 T=85.00 L=109.61
P.O.S.T. Set 1"x2" stake F.B. 513-84
4.58
65+47.38 B.C.
66+56.99 E.C.
67+14.05 E.C.
37.31
Δ=42°45'25" R=50.00 T=19.57 L=37.31
N 28°29'50"W - 112.81
S 51°33'10"E - 157.01
Δ=52°24'55" R=60.00 T=29.53 L=54.89
68+26.86 B.C.
68+81.75 E.C.
54.89
N 23°55'05"E 67.93
P.I. No 55 Set 1"x2" stake F.B. 513-85
Δ=70°25'10" R=40.00 T=28.23 L=49.16
63+90.37 E.C.
63+41.21 B.C.
49.16
P.I. No 52 Set 1"x2" stake F.B. 513-84
N 58°01'40"E - 131.17
P.I. No 51 Set 1"x2" stake F.B. 513-83
34.04
N 77°31'50"E 64.66
62+10.04 E.C.
61+76.00 B.C.
Δ=19°30'10" R=100.00 T=17.19 L=34.04
Identical
61+76.00 B.C.
P.I. No 51 Set 1"x2" stake F.B. 513-83
N 77°31'50"E - 81.79
64.65
P.I. No 50 Set 1"x2" stake F.B. 513-83
61+11.35 P.O.T. Set 1"x2" stake F.B. 513-83
17.14
37.52
60+94.21 E.C.
Δ=28°39'40" R=75.00 T=19.16 L=37.52
Δ=19°39'50" R=100.00 T=17.33 L=34.32
60+41.43 E.C.
60+07.11 B.C.
60+56.69 B.C.
N 48°52'10"E - 15.26
34.32
P.I. No 49 Set 1"x2" stake F.B. 513-83
P.I. No 48 Set 1"x2" stake F.B. 513-82
N 68°32'00"E 18.16
59+88.95 E.C.
36.54
Δ=20°56'00" R=100.00 T=18.47 L=36.54
59+52.41 B.C.
N 47°36'00"E 30.63
59+13.73 E.C.
Δ=23°49'40" R=100.00 T=21.10 L=41.59
58+72.14 B.C.
41.59
P.I. No 47 Set 1"x2" stake F.B. 513-82
N 71°25'40"E 108.34
ANGLE POINT
57+63.80 P.I. No 46 Set 1"x2" stake F.B. 513-82
N 65°38'40"E 76.58
Δ=95°40'30" R=40.00 T=44.17 L=66.79
56+67.72 B.C.
56+09.07 E.C.
56+20.43 B.C.
66.79
P.I. No 45 Set 1"x2" stake F.B. 513-81
N 30°01'50"W - 11.36
Δ=32°09'50" R=150.00 T=43.24 L=84.20
84.20
55+24.87 B.C.
N 62°11'40"W - 39.43
55+06.41 P.O.T. Set 1"x2" stake F.B. 513-81
54+86.44 E.C.
Δ=65°01'20" R=40.00 T=25.49 L=45.39
45.39
P.I. No 42 Set 1"x2" stake F.B. 513-80
54+40.85 B.C.
34.96
54+05.89 E.C.
S 52°47'00"W - 3.64
N 77°08'20"W 38.06
Δ=50°04'40" R=40.00 T=18.69 L=34.96
P.I. No 44 Set 1"x2" stake F.B. 513-81
18.46
20.97
P.I. No 43 Set 1"x2" stake F.B. 513-81
Δ=57°26'50" R=50.00 T=27.40 L=50.13
53+12.46 B.C.
52+62.33 E.C.
50.13
P.I. No 41 Set 1"x2" stake F.B. 513-80
S 45°24'50"W 142.49
P.I. No 40 Set 1"x2" stake F.B. 513-79
N 74°48'40"W - 12.37
Δ=57°43'50" R=40.00 T=22.30 L=40.30
51+16.82 E.C.
50+75.57 B.C.
40.30
41.73
51+69.97 E.C.
51+28.24 B.C.
Δ=59°46'30" R=40.00 T=22.99 L=41.73
P.I. No 39 Found 1"x2" stake F.B. 513-79
S 47°27'30"W - 11.41
P.I. No 38 Set 1"x2" stake F.B. 513-79
75.89
50+64.16 E.C.
49+88.27 B.C.
Δ=108°42'00" R=40.00 T=55.77 L=75.89
49+02.41 P.O.T. Set 1"x2" stake F.B. 513-79
N 29°50'30"W - 169.70
85.86
83.84
Δ=40°02'00" R=50.00 T=18.21 L=34.94
48+18.51 E.C.
47+83.63 B.C.
34.94
39.57
P.I. No 37 Set 1"x2" stake F.B. 513-78
N 63°52'30"W
P.I. No 36 Set 1"x2" stake F.B. 513-78
47+44.06 E.C.
Δ=115°52'00" R=55.00 T=87.79 L=111.22
111.22
85.68
N 51°59'30"E - 7.79
46+32.84 B.C.
2.11
46+25.05 E.C.
P.O.S.T. Set 1"x2" stake F.B. 513-77
Δ=73°44'10" R=50.00 T=37.50 L=64.35
64.35
45+60.70 B.C.
P.I. No 35 Nothing Set F.B. 513-77
18.26
19.24
P.O.S.T. Set 1"x2" stake F.B. 513-77
N 21°44'40"W 89.39
Δ=75°48'00" R=50.00 T=38.92 L=66.15
44+71.31 E.C.
44+05.16 B.C.
66.15
15.94
S 82°27'20"W - 113.24
97.30
P.I. No 34 Set 1"x2" stake F.B. 513-77
43+89.22 P.O.T. Set 1"x2" stake F.B. 513-77
CSB-1010-1 $
A4 OF A9
11
10
9

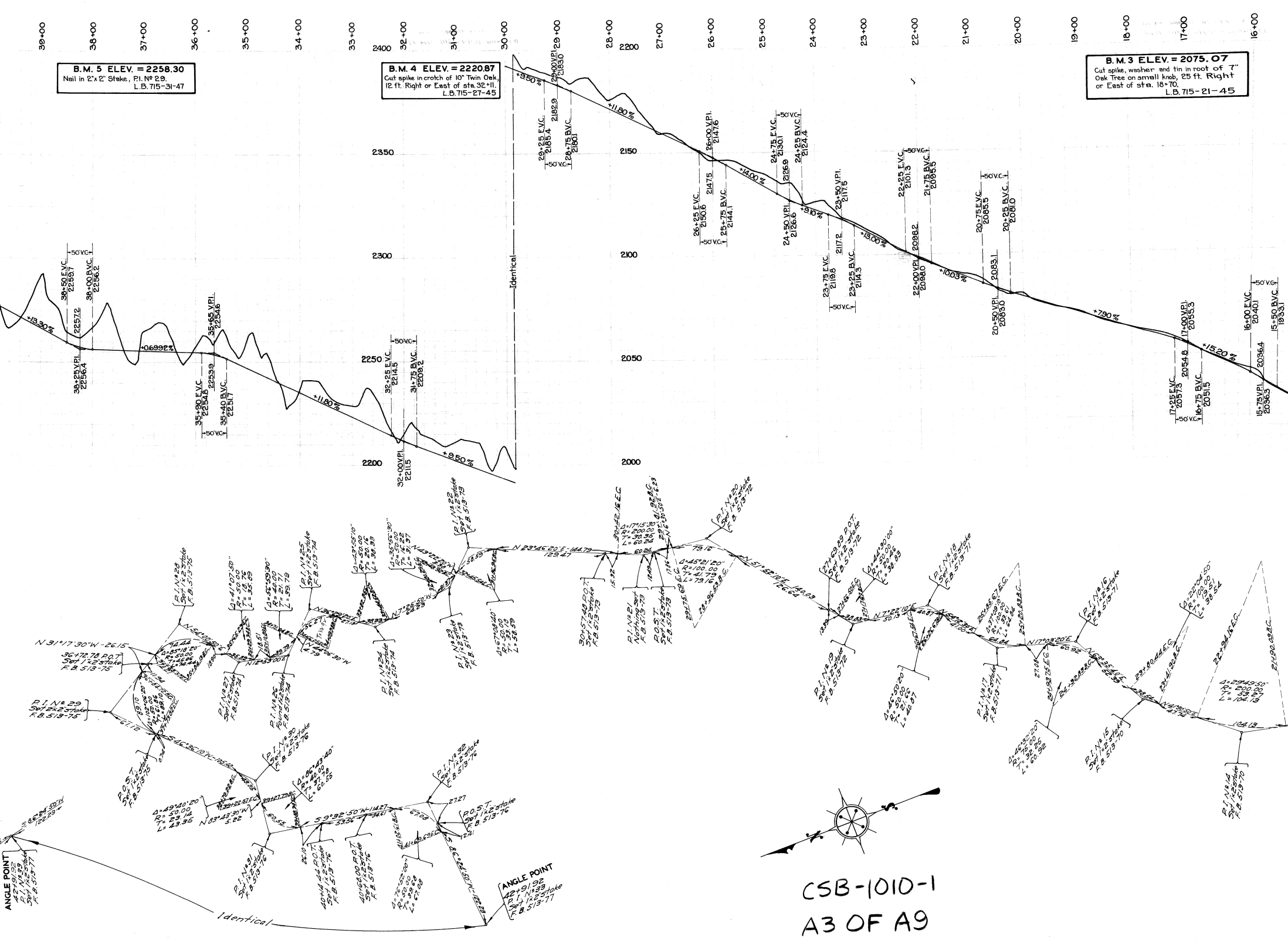
B.M. 5 ELEV. = 2258.30
Nail in 2"x 2" Stake, P.I. Nº 29.
L.B. 715-31-47
B.M. 4 ELEV. = 2220.87
Cut spike in crotch of 10" Twin Oak, 12 ft. Right or East of sta. 32+11.
L.B. 715-27-45
B.M. 3 ELEV. = 2075.07
Cut spike, washer and tin in root of 7" Oak Tree on small knob, 25 ft. Right or East of sta. 18+70.
L.B. 715-21-45
39+00
38+00
37+00
36+00
35+00
34+00
33+00
32+00
31+00
30+00
29+00
28+00
27+00
26+00
25+00
24+00
23+00
22+00
21+00
20+00
19+00
18+00
17+00
16+00
2400
2350
2300
2250
2200
2200
2150
2100
2050
2000
+13.30%
+0.6992%
+11.80%
+9.50%
+8.50%
+11.80%
+14.00%
+9.10%
+13.00%
+10.03%
+7.90%
+15.20%
Identical
38+50 E.V.C. 2259.7
38+00 B.V.C. 2256.2
2257.2
38+25 V.P.I. 2256.4
35+65 V.P.I. 2254.6
35+90 E.V.C. 2254.8
2253.9
35+40 B.V.C. 2251.7
32+25 E.V.C. 2214.5
31+75 B.V.C. 2209.2
32+00 V.P.I. 2211.5
29+00 V.P.I. 2183.0
2182.9
29+25 E.V.C. 2185.4
28+75 B.V.C. 2180.1
26+00 V.P.I. 2147.6
26+25 E.V.C. 2150.6
2147.5
25+75 B.V.C. 2144.1
24+75 E.V.C. 2130.1
24+25 B.V.C. 2124.4
2126.9
24+50 V.P.I. 2126.6
23+50 V.P.I. 2117.5
2117.2
23+75 E.V.C. 2119.8
23+25 B.V.C. 2114.3
22+25 E.V.C. 2101.3
21+75 B.V.C. 2095.5
2098.2
22+00 V.P.I. 2098.0
20+75 E.V.C. 2085.5
20+25 B.V.C. 2081.0
2083.1
20+50 V.P.I. 2083.0
17+00 V.P.I. 2055.3
17+25 E.V.C. 2057.3
2054.8
16+75 B.V.C. 2051.5
16+00 E.V.C. 2040.1
15+50 B.V.C. 1953.1
2036.4
15+75 V.P.I. 2036.3
50' V.C.
N 31°17'30"W - 26.15
36+72.78 P.O.T. Set 1"x2" Stake F.B. 513-75
P.I. Nº 29 Set 2"x2" Stake F.B. 513-75
P.I. Nº 28 Set 1"x2" Stake F.B. 513-75
P.I. Nº 27 Set 1"x2" Stake F.B. 513-74
P.I. Nº 26 Found 1"x2" Stake F.B. 513-74
P.I. Nº 25 Set 1"x2" Stake F.B. 513-74
P.I. Nº 24 Set 1"x2" Stake F.B. 513-74
P.I. Nº 23 Set 1"x2" Stake F.B. 513-73
P.I. Nº 22 Set 1"x2" Stake F.B. 513-73
P.I. Nº 21 Nothing Set F.B. 513-73
P.I. Nº 20 Set 1"x2" Stake F.B. 513-72
P.I. Nº 19 Set 1"x2" Stake F.B. 513-72
P.I. Nº 18 Set 1"x2" Stake F.B. 513-71
P.I. Nº 17 Set 1"x2" Stake F.B. 513-71
P.I. Nº 16 Set 1"x2" Stake F.B. 513-71
P.I. Nº 15 Set 1"x2" Stake F.B. 513-70
P.I. Nº 14 Set 1"x2" Stake F.B. 513-70
P.I. Nº 30 Set 1"x2" Stake F.B. 513-76
P.I. Nº 31 Set 1"x2" Stake F.B. 513-76
P.I. Nº 32 Set 1"x2" Stake F.B. 513-76
P.O.S.T. Set 1"x2" Stake F.B. 513-75
P.O.S.T. Set 1"x2" Stake F.B. 513-73
P.O.S.T. Set 1"x2" Stake F.B. 513-76
30+57.48 P.O.T. Set 1"x2" Stake F.B. 513-73
27+69.89 P.O.T. Set 1"x2" Stake F.B. 513-72
40+14.44 P.O.T. Set 1"x2" Stake F.B. 513-76
40+60.00 P.O.T. Set 1"x2" Stake F.B. 513-76
N 23°46'20"E - 144.79
129.47
N 51°52'10"E - 140.03
126.64
N 17°03'20"E
S 46°36'10"W - 185.50
S 9°32'50"W - 114.27
N 83°43'30"W 5.22
N 12°53'00"E
Δ=85°18'20" R=50.00 T=46.06 L=74.44
Δ=41°07'50" R=50.00 T=18.76 L=35.89
Δ=56°59'30" R=40.00 T=21.71 L=39.79
Δ=43°55'10" R=50.00 T=20.16 L=38.33
Δ=35°55'30" R=50.00 T=16.22 L=31.37
Δ=67°08'40" R=50.00 T=33.18 L=58.59
Δ=17°15'30" R=200.00 T=30.35 L=60.24
Δ=45°21'20" R=100.00 T=41.79 L=79.16
Δ=44°30'00" R=50.00 T=20.46 L=38.83
Δ=46°50'20" R=50.00 T=21.65 L=40.87
Δ=46°32'20" R=75.00 T=32.25 L=60.92
Δ=22°04'50" R=100.00 T=19.51 L=38.54
Δ=29°49'50" R=200.00 T=53.27 L=104.13
Δ=49°40'20" R=50.00 T=23.14 L=43.35
Δ=86°43'40" R=40.00 T=37.78 L=60.55
Δ=76°52'00" R=50.00 T=39.68 L=67.08
ANGLE POINT 42+91.92 P.I. Nº 33 Set 1"x2" Stake F.B. 513-77
Identical
8
7

CSB-1010-1
A3 OF A9

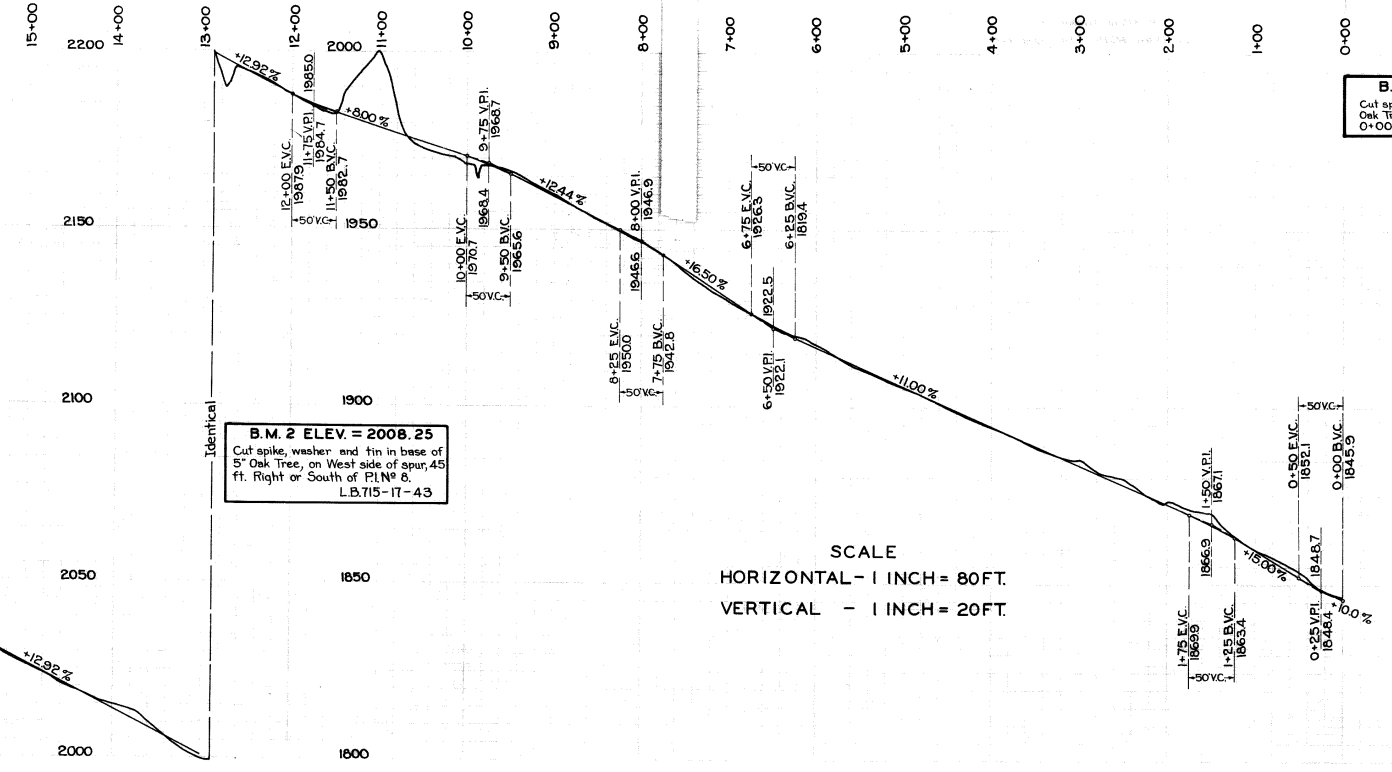

B.M. 1 ELEV. = 1846.33
Cut spike, washer and tin in 2 Prong Oak Tree, 7' Right or East of sta. 0+00. L.B.715-7-11-43

B.M. 2 ELEV. = 2008.25
Cut spike, washer and tin in base of 5" Oak Tree, on West side of spur, 45 ft. Right or South of P.I. Nº 8. L.B.715-17-43

NOTE: BENCH MARK ELEVATIONS SHOWN HEREON ARE BASED ON U.S.G.S. DATUM. NO CLOSED CIRCUITS WERE RUN OR ADJUSTMENTS MADE.

SCALE
HORIZONTAL - 1 INCH = 80 FT.
VERTICAL - 1 INCH = 20 FT.

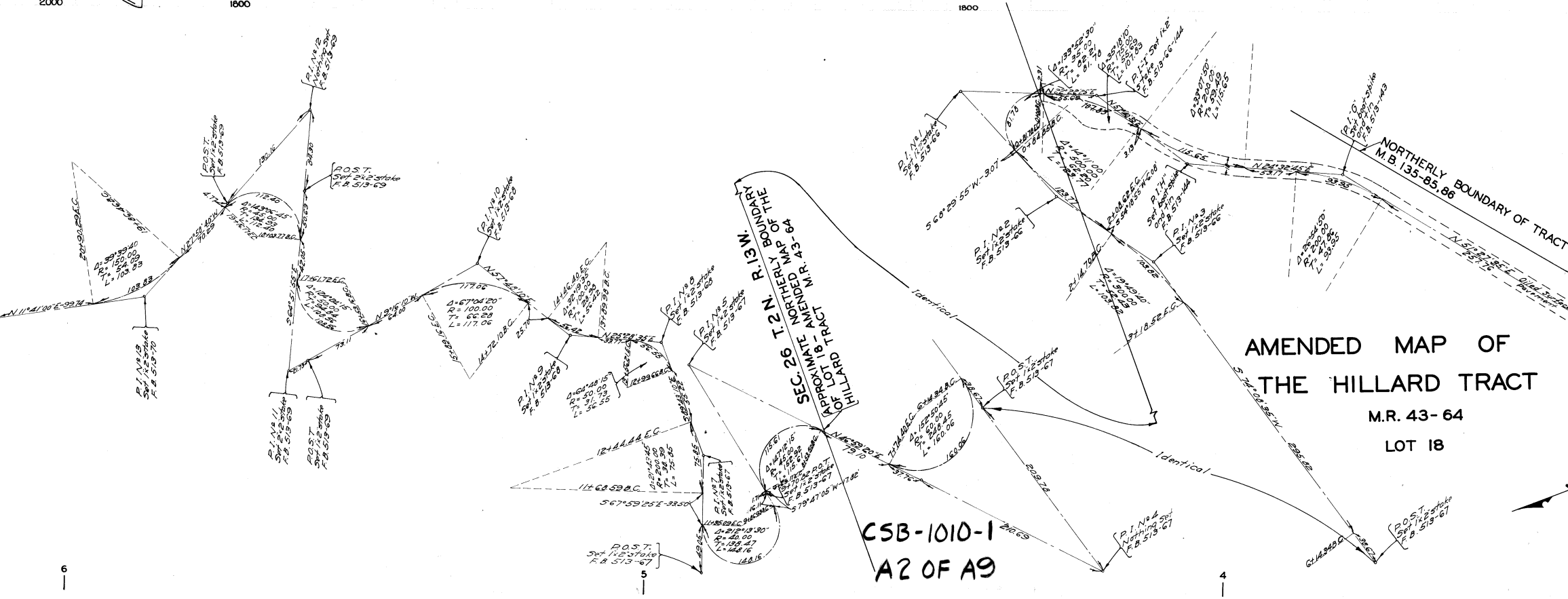

SEC. 26 T. 2 N. R. 13 W.
APPROXIMATE NORTHERLY BOUNDARY OF LOT 18 - AMENDED MAP OF THE HILLARD TRACT M.R. 43-64
NORTHERLY BOUNDARY OF TRACT M.B. 135-85,86
Identical
Identical
P.I. Nº 1 Set 1x2 stake F.B. 513-66
P.I. Nº 2 Set 1x2 stake F.B. 513-66
P.I. Nº 3 Set 1x2 stake F.B. 513-66
P.I. Nº 4 Nothing Set F.B. 513-67
P.I. Nº 5 Set 1x2 stake F.B. 513-67
P.I. Nº 7 Set 1x2 stake F.B. 513-67
P.I. Nº 8 Set 1x2 stake F.B. 513-68
P.I. Nº 9 Set 1x2 stake F.B. 513-68
P.I. Nº 10 Set 1x2 stake F.B. 513-68
P.I. Nº 11 Set 2x2 stake F.B. 513-69
P.I. Nº 12 Nothing Set F.B. 513-69
P.I. Nº 13 Set 1x2 stake F.B. 513-70
P.I. "G" Set boat spike and tin F.B. 513-143
P.I. "I" Set boat spike and tin F.B. 513-144
P.I. "II" Set 1x2 stake F.B. 513-66-144
P.O.S.T. Set 1x2 stake F.B. 513-67
P.O.S.T. Set 2x2 stake F.B. 513-69
P.O.S.T. Set 1x2 stake F.B. 513-69
N 11°41'00" E - 99.74
N 27°58'40" E 70.29
N 9°16'10" W 64.00
N 57°44'10" E 117.06
N 24°32'45" E 53.17
N 51°27'55" E 257.76
N 46°59'20" E 79.10
S 68°29'55" W - 30.7
S 67°59'25" E - 33.50
S 79°47'05" W
S 74°06'35" W 235.82
Δ = 39°39'40" R = 150.00 T = 54.09 L = 103.83
Δ = 143°06'45" R = 45.00 T = 148.05 L = 112.40
Δ = 67°04'20" R = 100.00 T = 66.28 L = 117.06
Δ = 64°48'15" R = 50.00 T = 31.73 L = 56.55
Δ = 212°13'30" R = 40.00 T = 138.47 L = 148.16
Δ = 152°50'45" R = 60.00 T = 248.45 L = 160.06
Δ = 133°52'30" R = 35.00 T = 82.21 L = 81.78
Δ = 35°18'10" R = 175.00 T = 55.69 L = 107.83
Δ = 33°07'50" R = 200.00 T = 59.49 L = 115.65
Δ = 26°54'50" R = 200.00 T = 47.86 L = 93.95
Δ = 119°49'40" R = 50.00 T = 86.43 L = 103.82
Oiled Surface Pavement
12+44.44 E.C.
11+68.59 B.C.
11+35.09 E.C.
7+74.40 E.C.
6+14.34 B.C.
2+14.70 B.C.
3+18.52 E.C.
6+14.34 B.C.
5
6
4

AMENDED MAP OF THE HILLARD TRACT

M.R. 43-64

LOT 18

CSB-1010-1
A2 OF A9

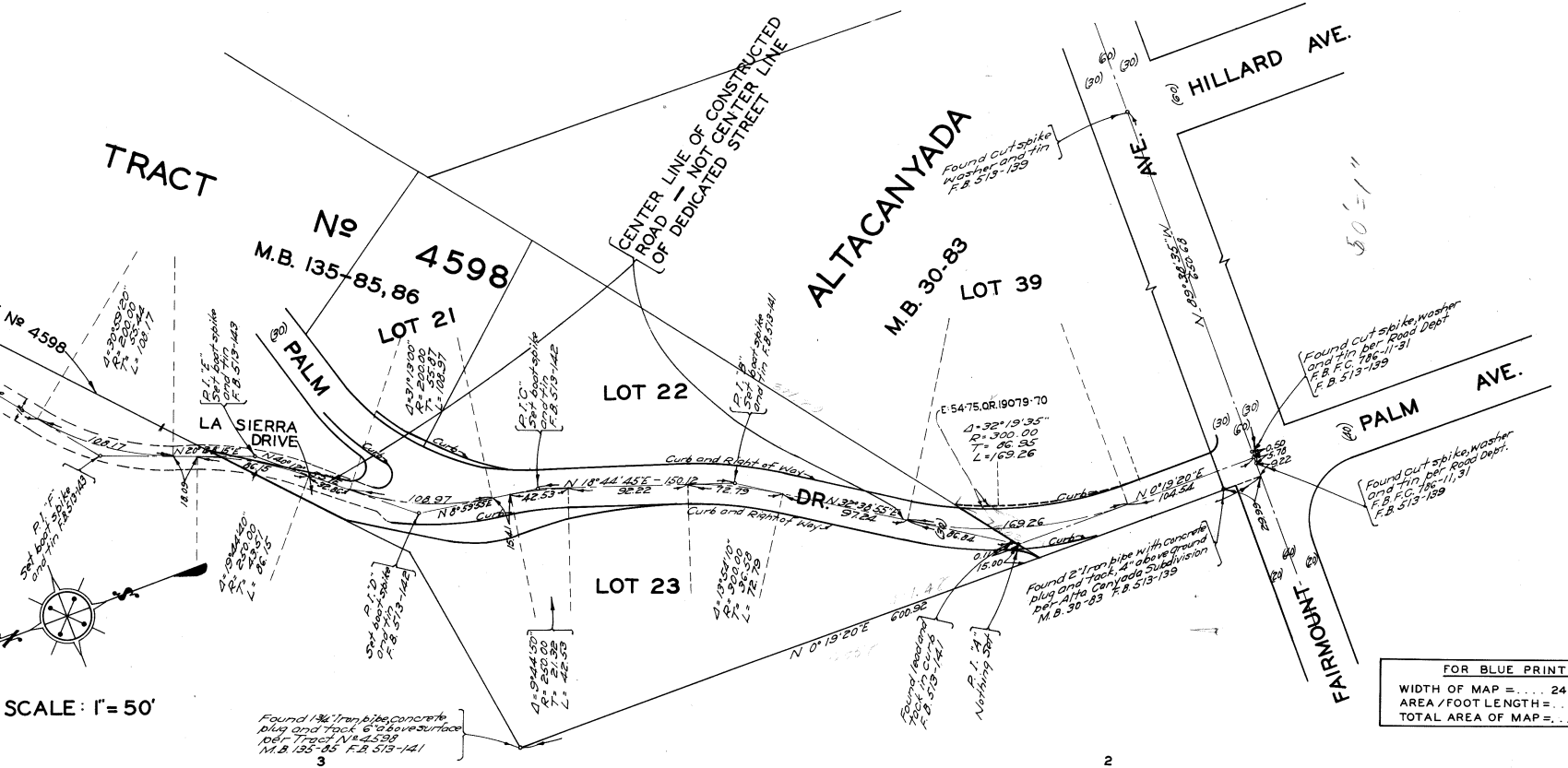
TRACT
№ 4598
M.B. 135-85, 86
№ 4598
LOT 21
(30) PALM
LA SIERRA DRIVE
CENTER LINE OF CONSTRUCTED ROAD — NOT CENTER LINE OF DEDICATED STREET
ALTACANYADA
M.B. 30-83
LOT 39
LOT 22
LOT 23
DR.
Δ=30°59'20" R=200.00 T=55.44 L=108.17
P.I. "E" Set boot spike and tin F.B. 513-143
P.I. "F" Set boot spike and tin F.B. 513-143
Δ=31°13'00" R=200.00 T=55.87 L=108.97
Δ=19°44'40" R=250.00 T=43.51 L=86.15
P.I. "D" Set boot spike and tin F.B. 513-142
P.I. "C" Set boot spike and tin F.B. 513-142
P.I. "B" Set boot spike and tin F.B. 513-141
Δ=9°44'50" R=250.00 T=21.32 L=42.53
Δ=13°54'10" R=300.00 T=36.58 L=72.79
E 54·75, QR. 19079·70
Δ=32°19'35" R=300.00 T=86.95 L=169.26
108.17
N 20°33'15"E
N 40°12' 53"E
86.15
18.09
32.86
108.97
N 8°59'53"E
42.53
N 18°44'45"E – 150.12
92.22
72.79
N 32°38'55"E
97.24
86.84
169.26
0.11
15.00
15.41
N 0°19'20"E
104.54
N 0°19'20"E
600.92
N 89°38'35"W
650.68
0.50
5.78
9.22
29.99
Curb
Curb and Right of Way
Curb and Right of Way
Found 1¾" Iron pipe, concrete plug and tack 6" above surface per Tract № 4598 M.B. 135-85 F.B. 513-141
Found lead and tack in curb F.B. 513-141
P.I. "A" Nothing Set
Found 2" Iron pipe with concrete plug and tack, 4" above ground per Alta Canyada Subdivision M.B. 30-83 F.B. 513-139
Found cut spike washer and tin F.B. 513-139
Found cut spike, washer and tin per Road Dept F.B. F.C. 786-11-31 F.B. 513-139
Found cut spike, washer and tin per Road Dept. F.B. F.C. 786-11,31 F.B. 513-139
(60) (30) (30)
(60) HILLARD AVE.
AVE.
(30) (30) (60)
(40) PALM AVE.
(60) (20) (20)
FAIRMOUNT
50 = 1"
SCALE: 1" = 50'
3
2

FOR BLUE PRINTING
WIDTH OF MAP = ... 24 INCHES
AREA / FOOT LENGTH = ... 2□'
TOTAL AREA OF MAP = ... 50□'

MAP AND PROFILE OF
# EARL CANYON FIRETRUCK TRAIL
FROM
FAIRMOUNT AVENUE
TO
N.E. ¼ SEC. 23, T.2N., R.13 W., S.B.M.

COUNTY SURVEYORS MAP № B-1010
SHEET № 1 OF 2 SHEETS
SCALE — SEE PLAN AND PROFILE

JOB № 7188

J. E. ROCKHOLD – COUNTY SURVEYOR
SURVEYED JUNE 1933 — MARCH 1934

BEARINGS ARE BASED ON THE BEARING OF MOUNTAIN AVENUE PER ALTACANYADA M.B. 30 – 83

F.B. 513 : 61 – 144, L.B. 715 : 1 – 166

INDEX 51

FIELD WORK BY. . . C.A. BENSON
OFFICE WORK BY. . . J.A. LYON
C.W. COX
CHECKED BY. . . . . . C.J. TERRY
K.R. Mc PHERSON

CSB-1010-1
A1 OF A9