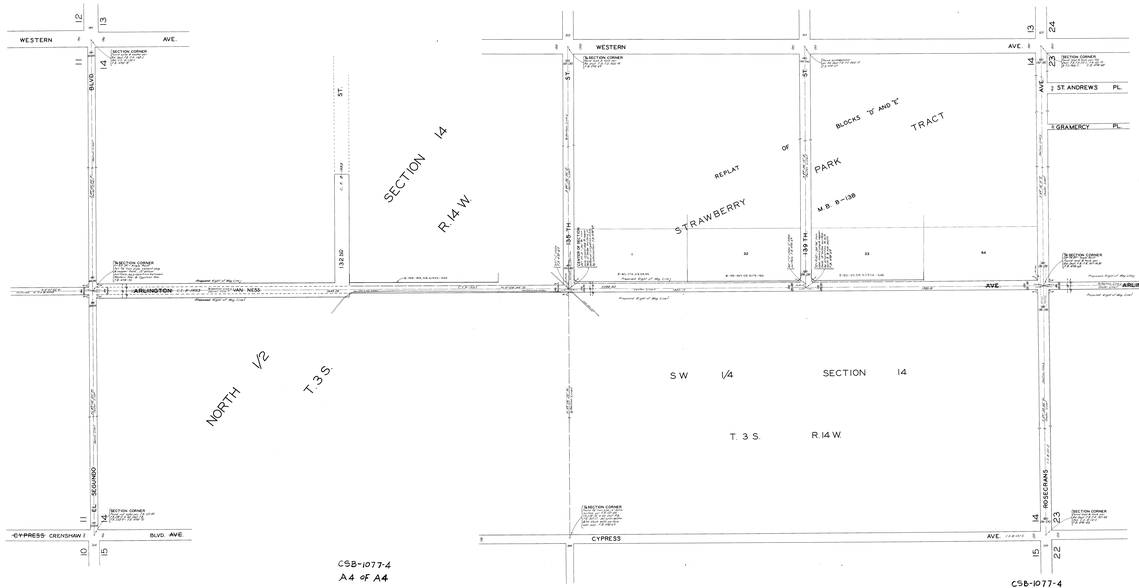

CSB-1077-4
A4 OF A4

CSB-1077-4
A3 OF A4

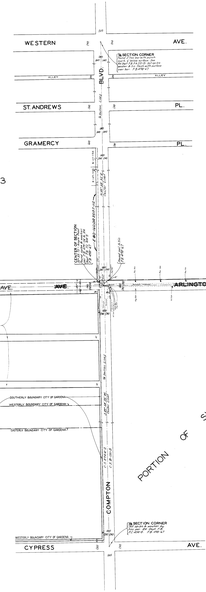

CSB-1077-4
A2 OF A4

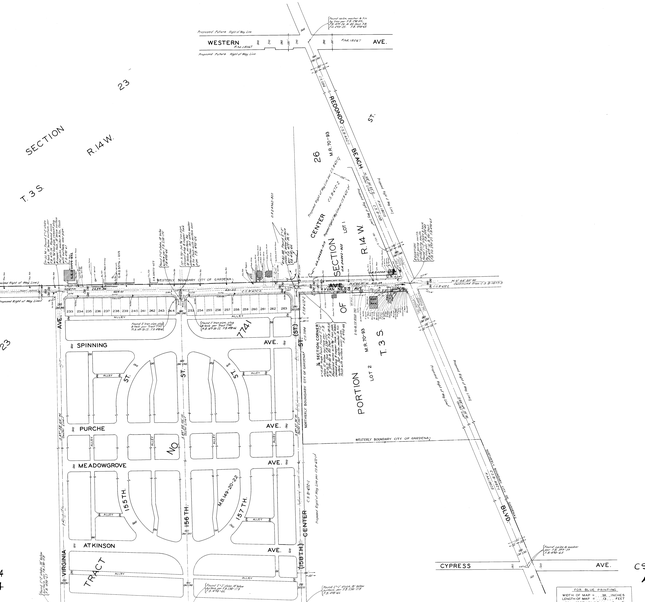

CSB-1077-4
A1 OF A4

VAN NESS AVENUE
MAP OF
~~ARLINGTON AVENUE~~
FROM
BORDER AVENUE
TO
MANCHESTER AVENUE
COUNTY SURVEYORS MAP Nº B-1077.
SHEET 4 OF 4 SHEETS
SCALE - 1 INCH = 100 FT.

JOB NUMBER 8082

ALFRED JONES - COUNTY SURVEYOR
SURVEYED - MAY 10 JULY 1939
DIVISION OF ENGINEERING AND THE BOARD OF SUPERVISORS PER ORDER DATED MARCH 1, 1926
BEARINGS ARE BASED ON THE BEARING OF REDONDO BEACH BLVD PER C.S.B-915-2

F.B. 448-B-108

FIELD WORK BY ..... M.F.KING
OFFICE WORK BY ..... F.A.WOOD
CHECKED BY ..... A.H.OREN
DATE ..... 27 JUNE 1939

NOTE:
Old Sewer Map Sec C S B-1077-1

FOR BLDG. PURPOSES
WIDTH OF WAY = 80 FEET
LENGTH OF WAY = 16 FEET
TOTAL AREA OF WAY = 1280 SQ. FT.