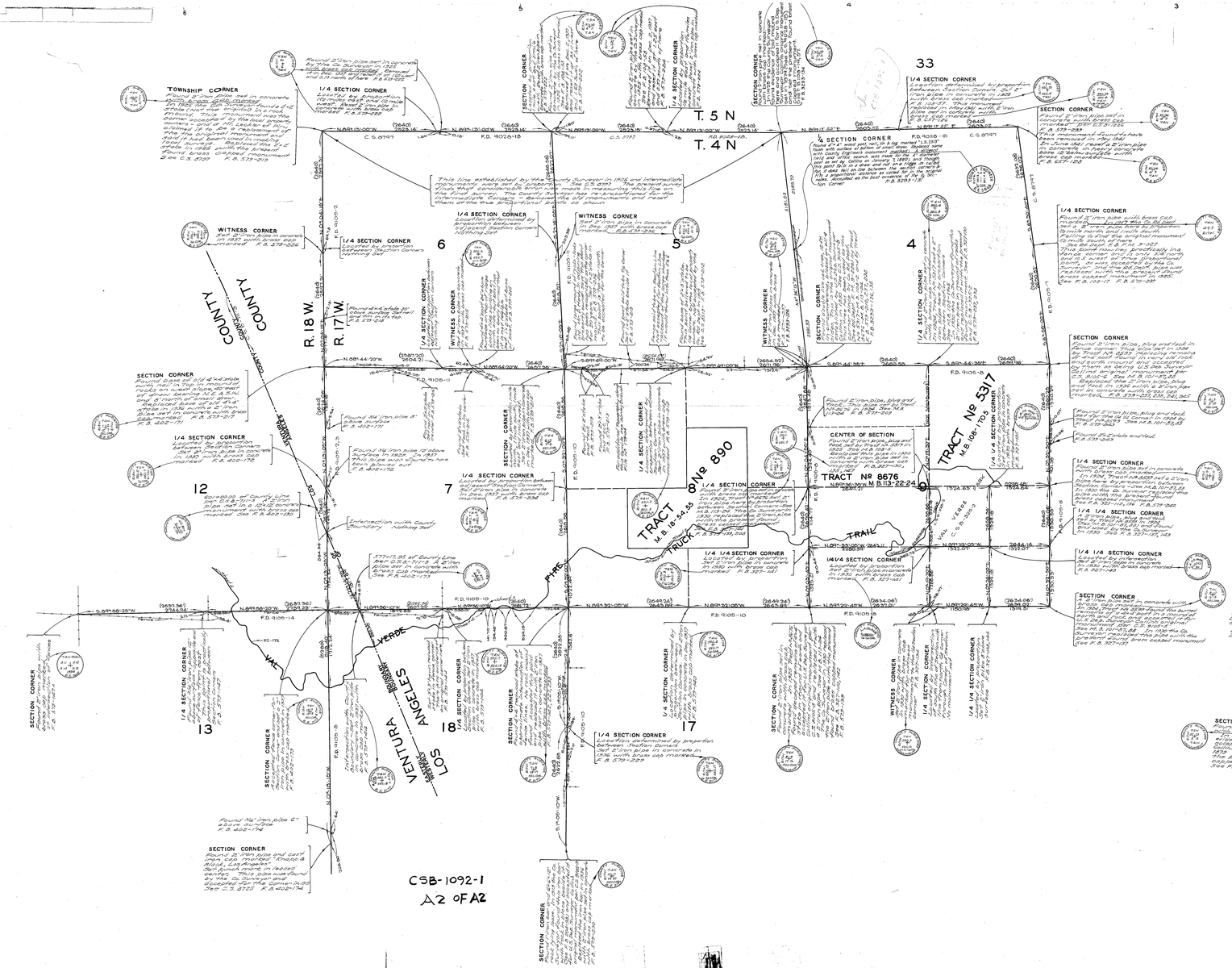

CSB-1092-1
A2 OF A2

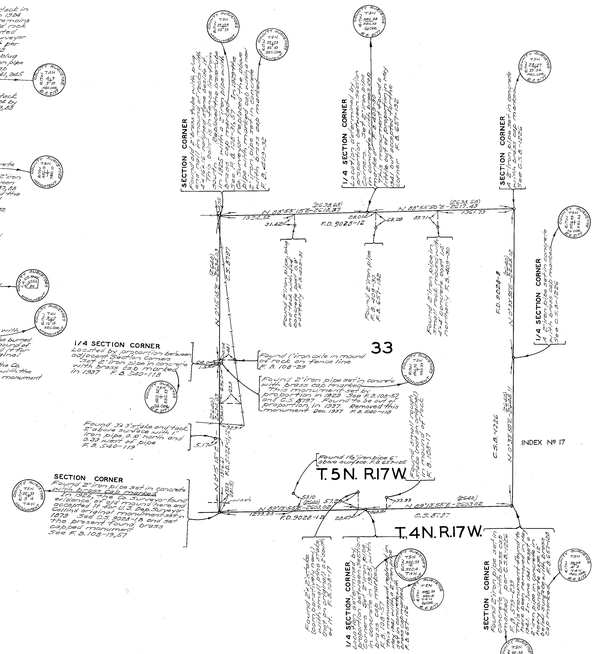

MARGINAL SKETCH OF
SEC. 33 - T. 5 N. R. 17 W.

CSB-1092-1
A1 OF A2

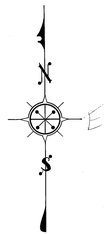

INDEX MAP OF

VAL VERDE FIRE TRUCK TRAIL

FROM
VAL VERDE PARK
TO
THE S.E. 1/4 SECTION 12-T.4N.-R.18 W. S.B.M.

COUNTY SURVEYORS MAP Nº B-1092
SHEET Nº 1 OF 4 SHEETS
SCALE:- 1 INCH = 600 FT.

JOB NUMBER 8072

ALFRED JONES-COUNTY SURVEYOR
SURVEYED FEB. 1935-AUG. 1936

SURVEYED ON REQUEST OF THE COUNTY FORESTER AND FIRE WARDEN UNDER RULE 21, ORD. 929, BY LETTER DATED JAN. 1, 1935 AND AS AUTHORIZED BY THE BOARD OF SUPERVISORS IN THEIR ORDER OF JAN. 13, 1930 BEARINGS ARE BASED ON THE BEARING OF VAL VERDE PARK PER C.S.B.-325-2

F. B. 579-100-253

FIELD WORK BY . . . . . F. C. HOWARD
OFFICE WORK BY . . . . K. R. McPHERSON
C. W. COX
CHECKED BY . . . . . A. A. ROESER
K. R. McPHERSON

INDEX Nº 63

Ordered by G. Section Corner monument & notes
To Sec. 4, T.4 N., R. 17 W., on file, Rec. by S.N.D.