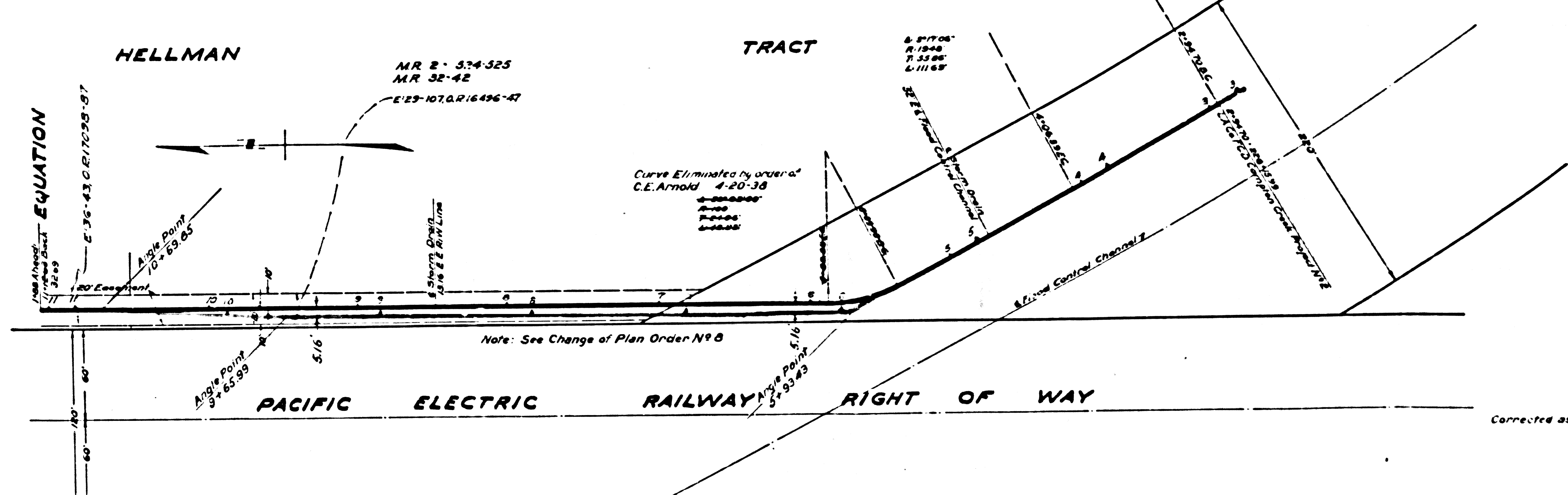
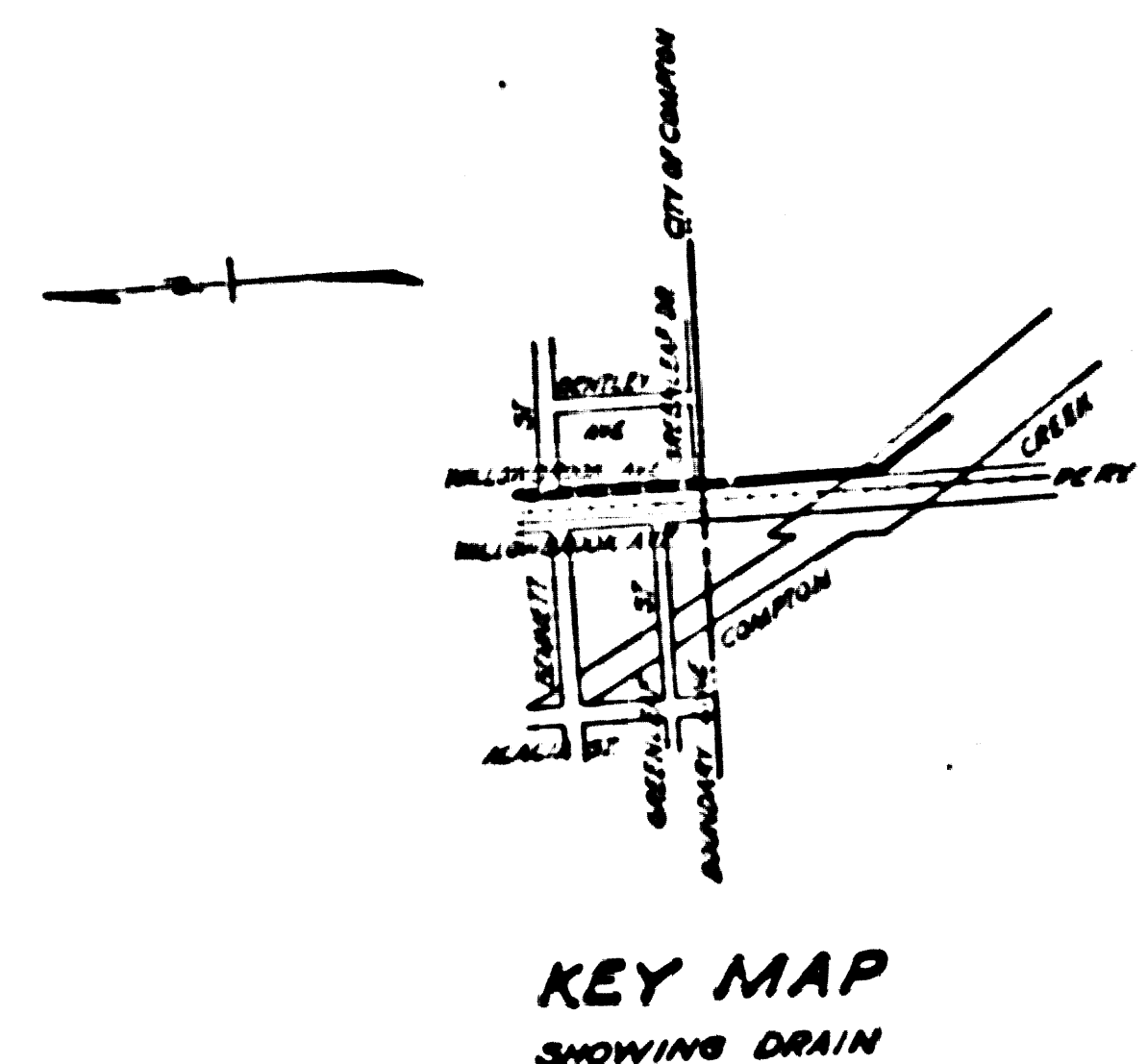
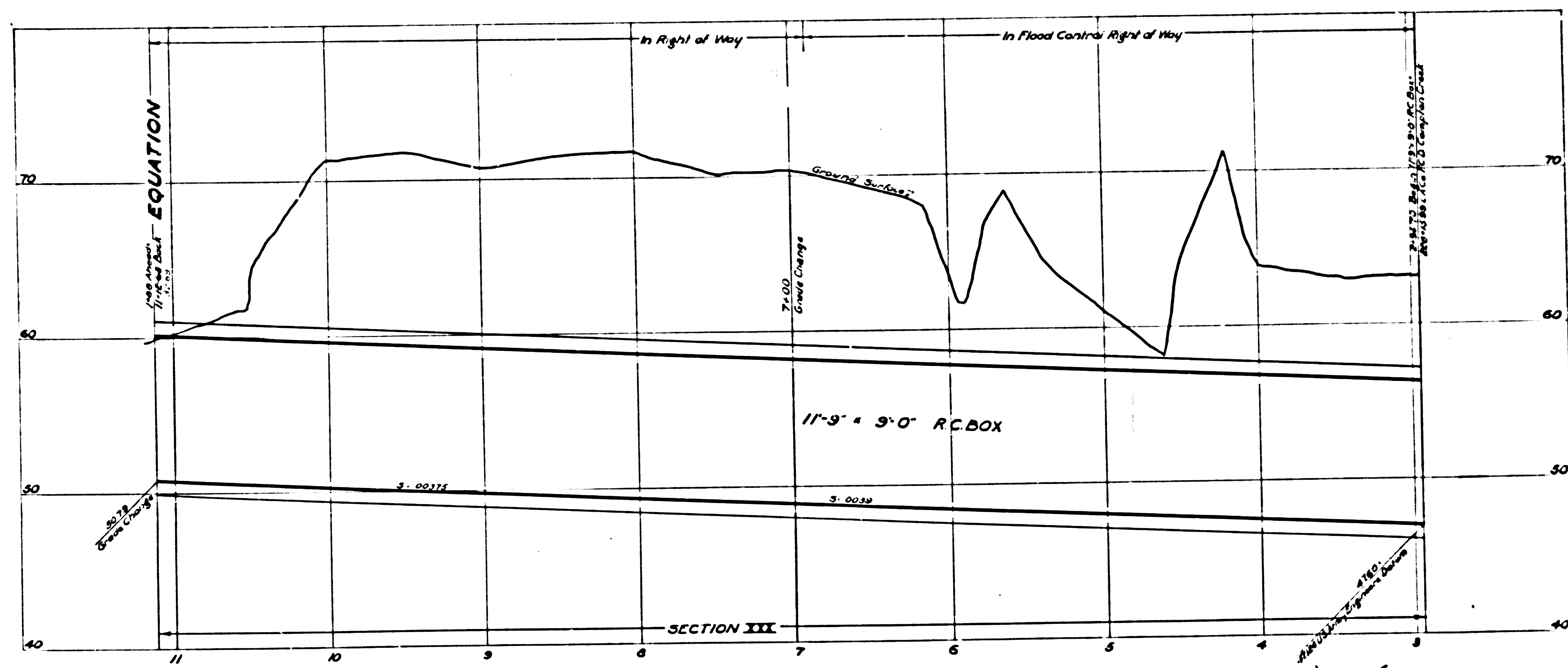


SHEET NO. 2-A OF 58 SHEETS  
CONSULT SURVEYORS MAP NO. 4111

SHEET NO. 2-A OF 58 SHEETS  
CONSULT SURVEYORS MAP NO. 4111



**GLEN AVENUE DRAINAGE SYSTEM**  
OF THE COUNTY OF LOS ANGELES, CALIFORNIA.  
PLAN AND PROFILE OF  
GLEN AVE. TRUNK EXTENSION  
STA. 2+84.70 TO STA. 11+2.63 BACK+1088 AHEAD

SHEET 2A OF 26 SHEETS  
SCALE: VERT. AS SHOWN, HORIZ. 1"=100'  
DEC. 1936  
ALFRED JONES - COUNTY SURVEYOR  
RECOMMENDED BY [Signature] APPROVED [Signature]

REFERENCE	DESIGNED	E. Epperson	Dec. 1936
FB 193	TRACED	W.F. Brunner	Dec. 1936
	CHECKED	P.I. Munatook	Dec. 1936

5A

CSB-1171-5-A  
A10FAI

SHEET NO. 2-A OF 58 SHEETS  
CONSULT SURVEYORS MAP NO. 4111

SHEET NO. 2-A OF 58 SHEETS  
CONSULT SURVEYORS MAP NO. 4111