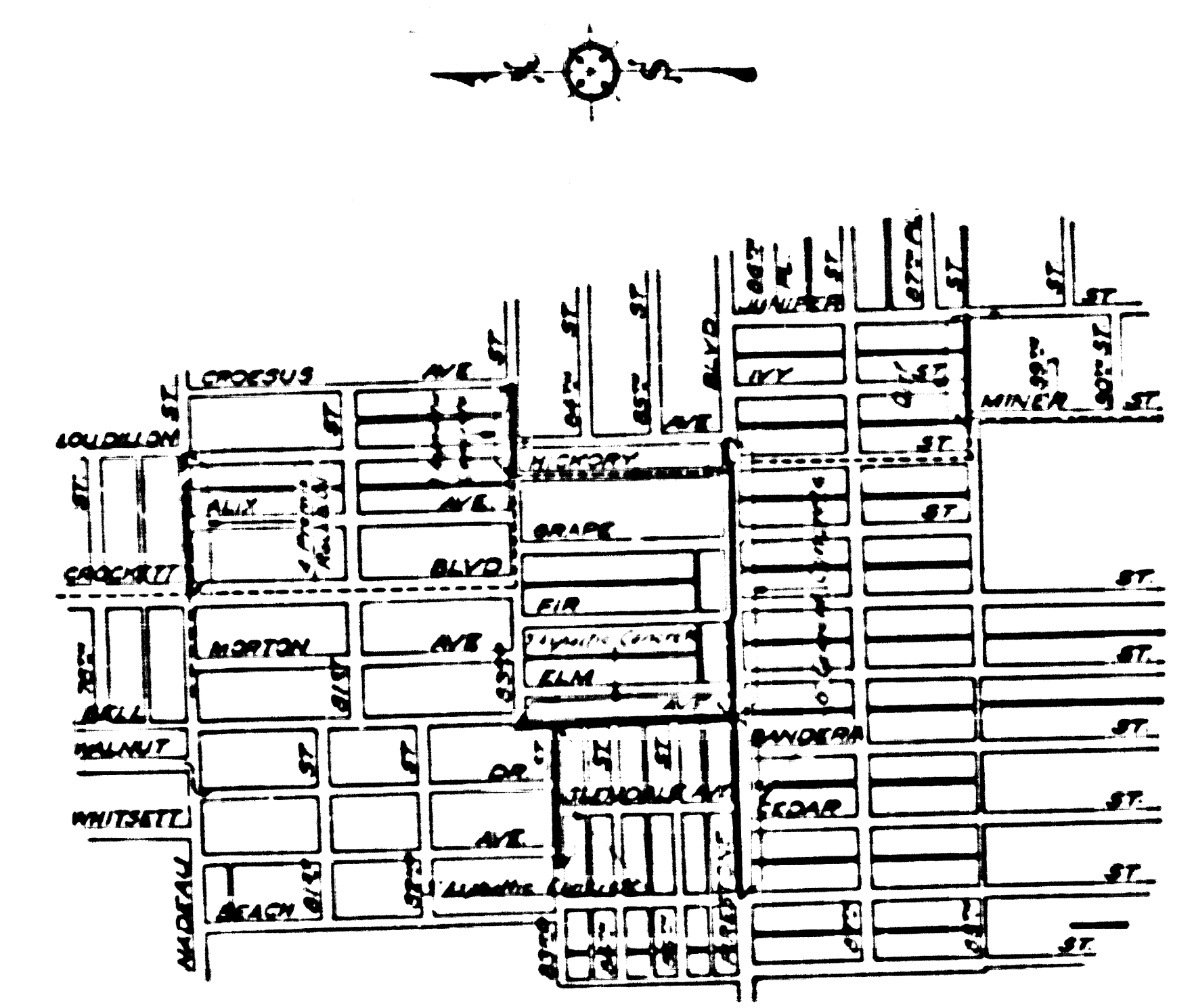
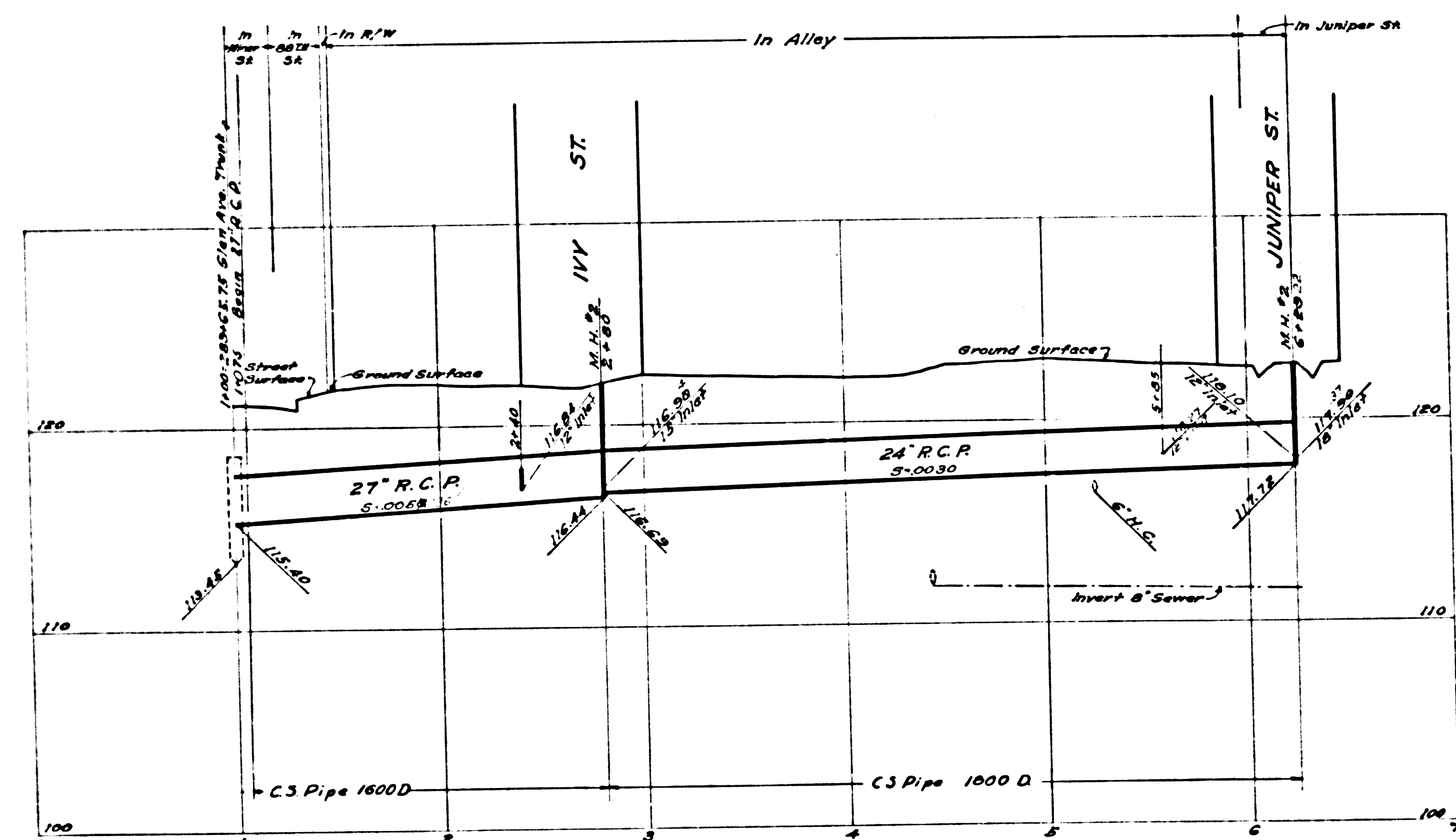
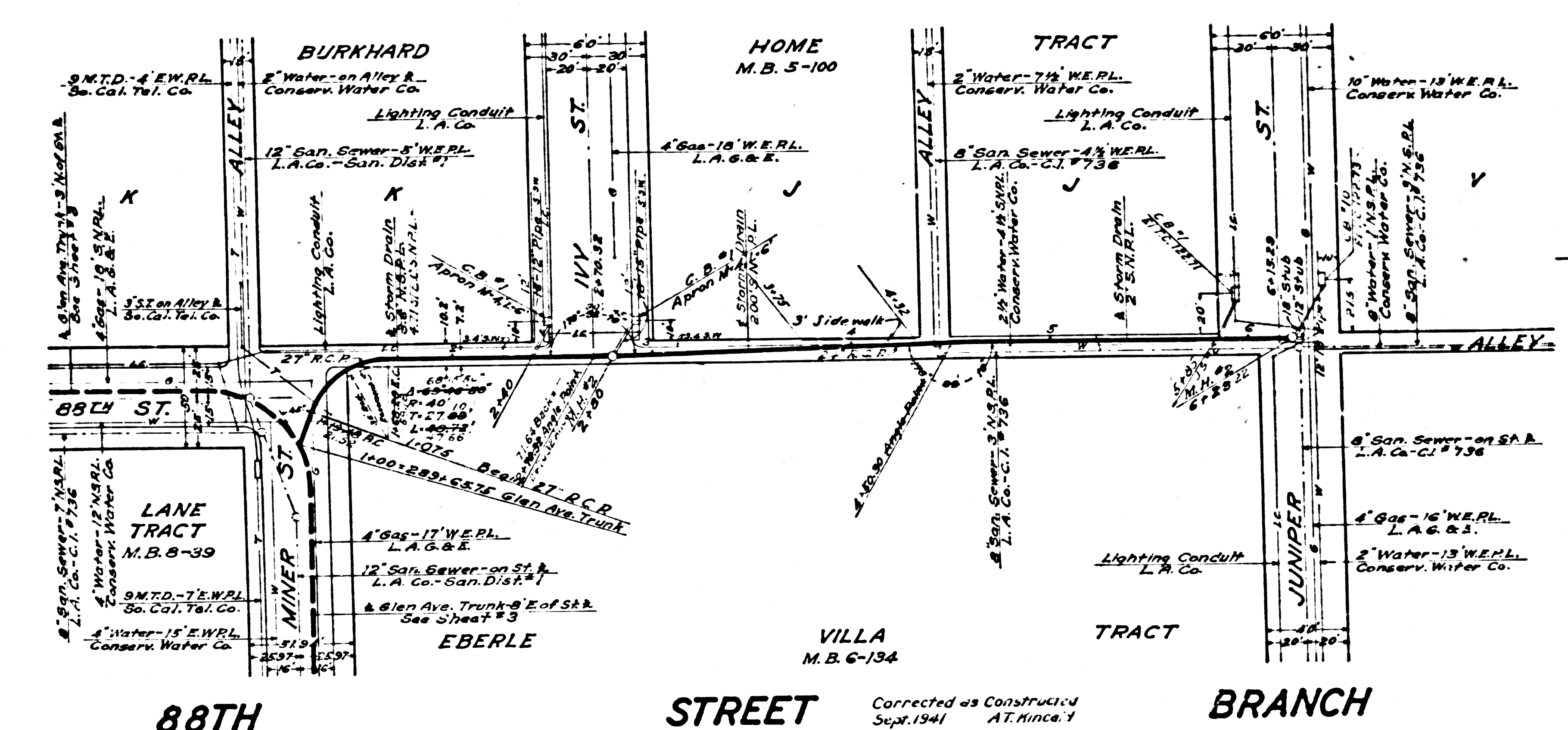


Trim Prints to this line 7



KEY MAP SHOWING DRAINS AND RESURFACING



NOTES:

Elevations are in feet above U.S.G.S. or mean Sea Level Datum.

Stations of inlets and junctions refer to the intersections of the center lines of the inlets with the center line of the main drain.

Elevations of all inlets except catch basin inlets into box sections refer to the flow lines of the inlets produced on their gradients to the vertical plane thru the center line of the main drain. Elevations of catch basin inlets into box sections refer to the intersections of the flow lines of these inlets with the inside wall of the box section.

For details of all standard structures see Standard Plans.

All pipe not otherwise specified shall be plain cement pipe.

All stubs to be one length of pipe with ends sealed with 2" red wood planking, unless otherwise specified.

Catch basins shall be built with a curb face of 12" or more which shall include a minimum depression of open top of 4" below gutter grade, unless otherwise specified.

Sanitary sewers crossing storm drains, shown in profile with less than two feet clearance, are to be encased as per S-6 for a length equal to the width of conduit trench. In addition if less than 1/2 ft. clearance sewers must be of cast iron pipe and encased as noted above.

Corrected as Constructed September 1941 AT. Minca. 1

Corrected as Constructed September 1941 AT. Minca. 2

GLEN AVENUE DRAINAGE SYSTEM
 OF THE COUNTY OF LOS ANGELES, CALIFORNIA
 PLAN AND PROFILE OF
 NADEAU ST. EAST BRANCH
 83RD ST. BRANCH
 LOU DILLON AVE. STUB
 BELL AVE. BRANCH
 83RD ST. STUB
 FIRESTONE BLVD. BRANCH
 88TH ST. BRANCH
 SHEET 7 OF 26 SHEETS
 NOVEMBER 1931

ALFRED JONES COUNTY SURVEYOR
 APPROVED *Alfred Jones*

REFERENCE	DESIGNED	DATE
F.B. 495	L. Longacre	NOV 1931
L.B. 670	H.C. Mann	AUG 1938
Checked 7-28-38	E.E. Michell	NOV 1935

7

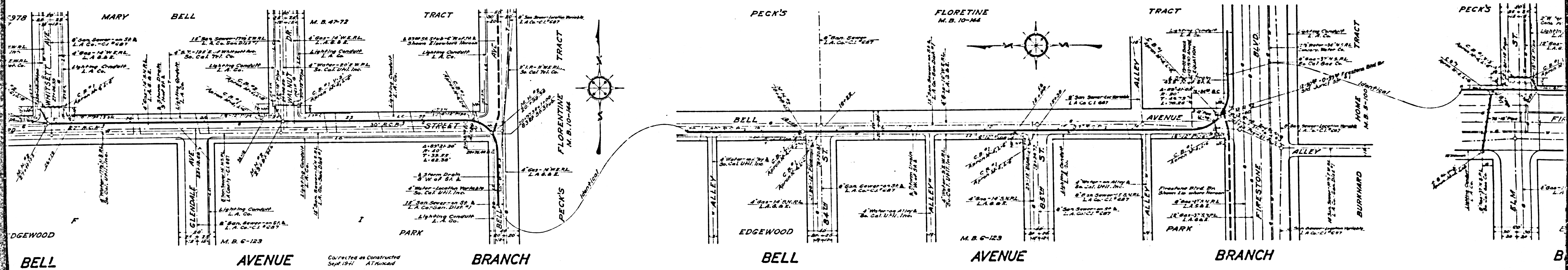
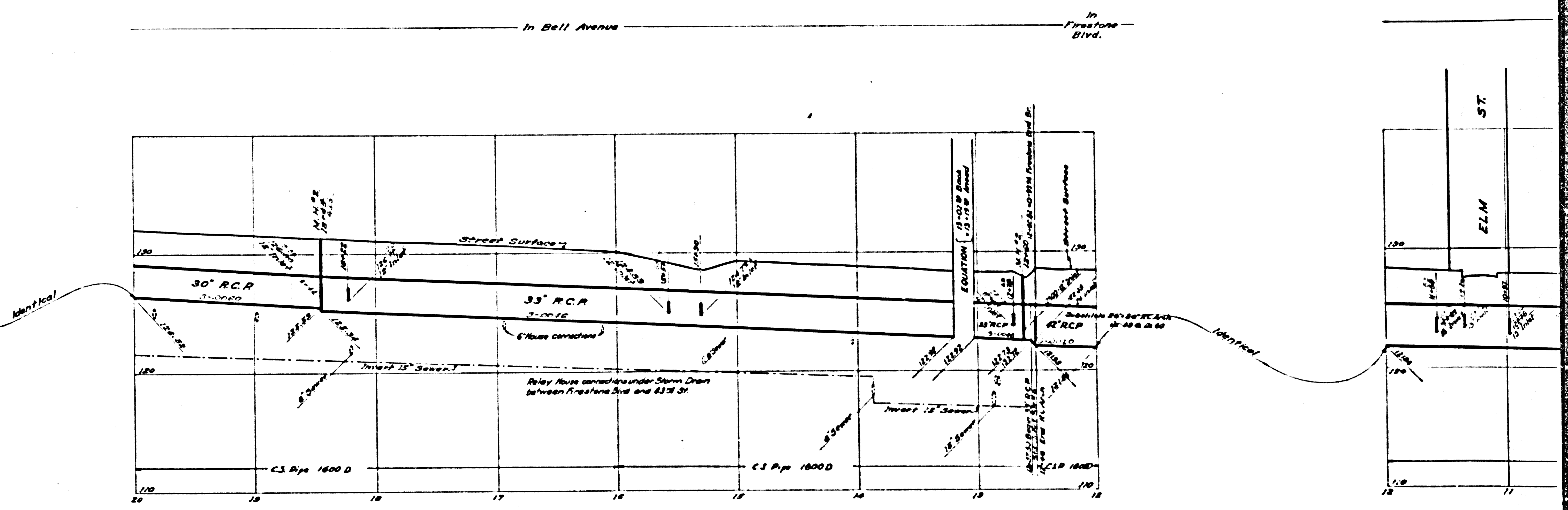
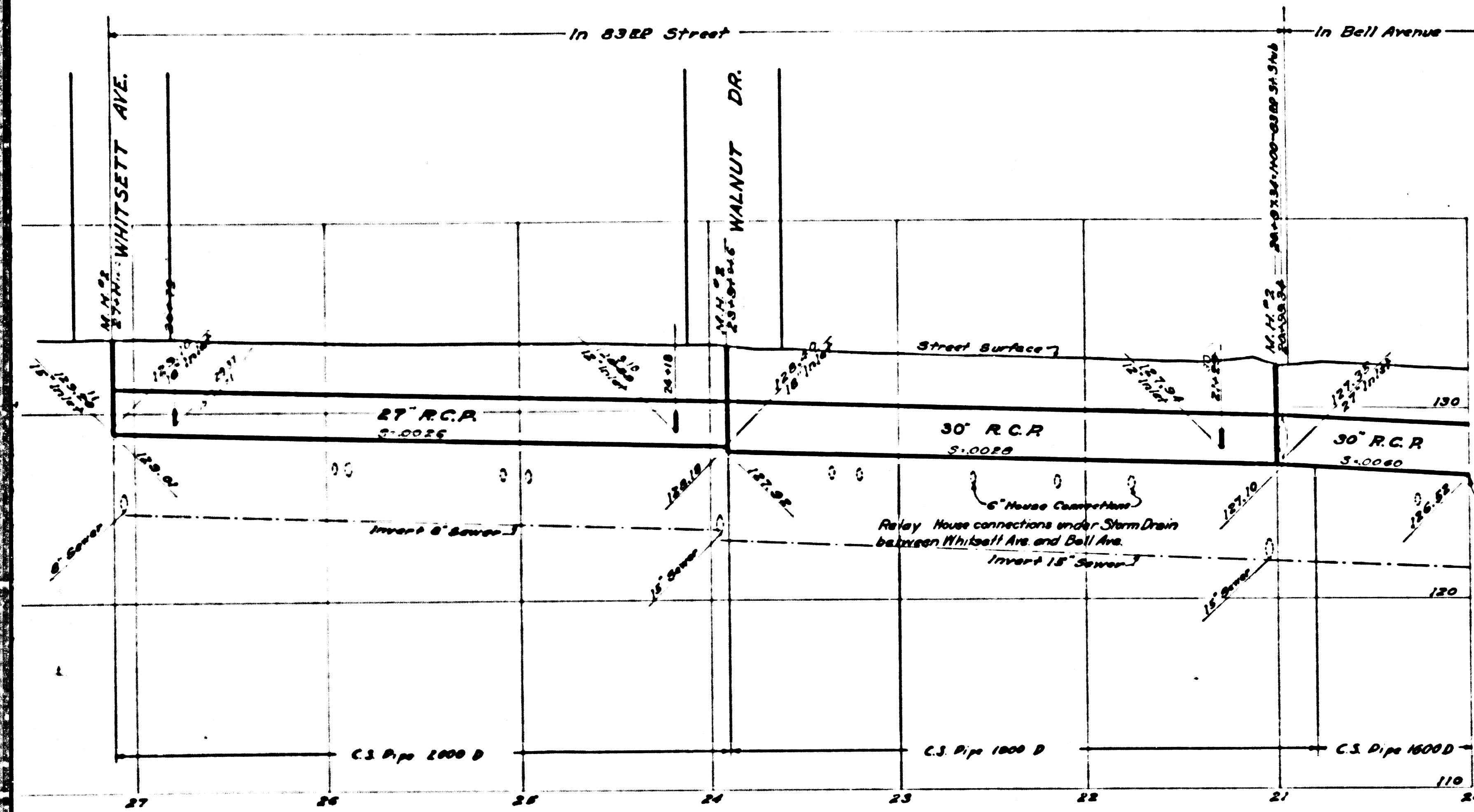
Trim Prints to this line 7

88TH STREET


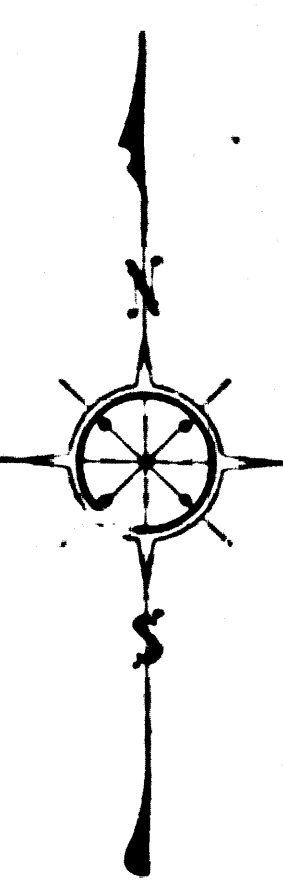
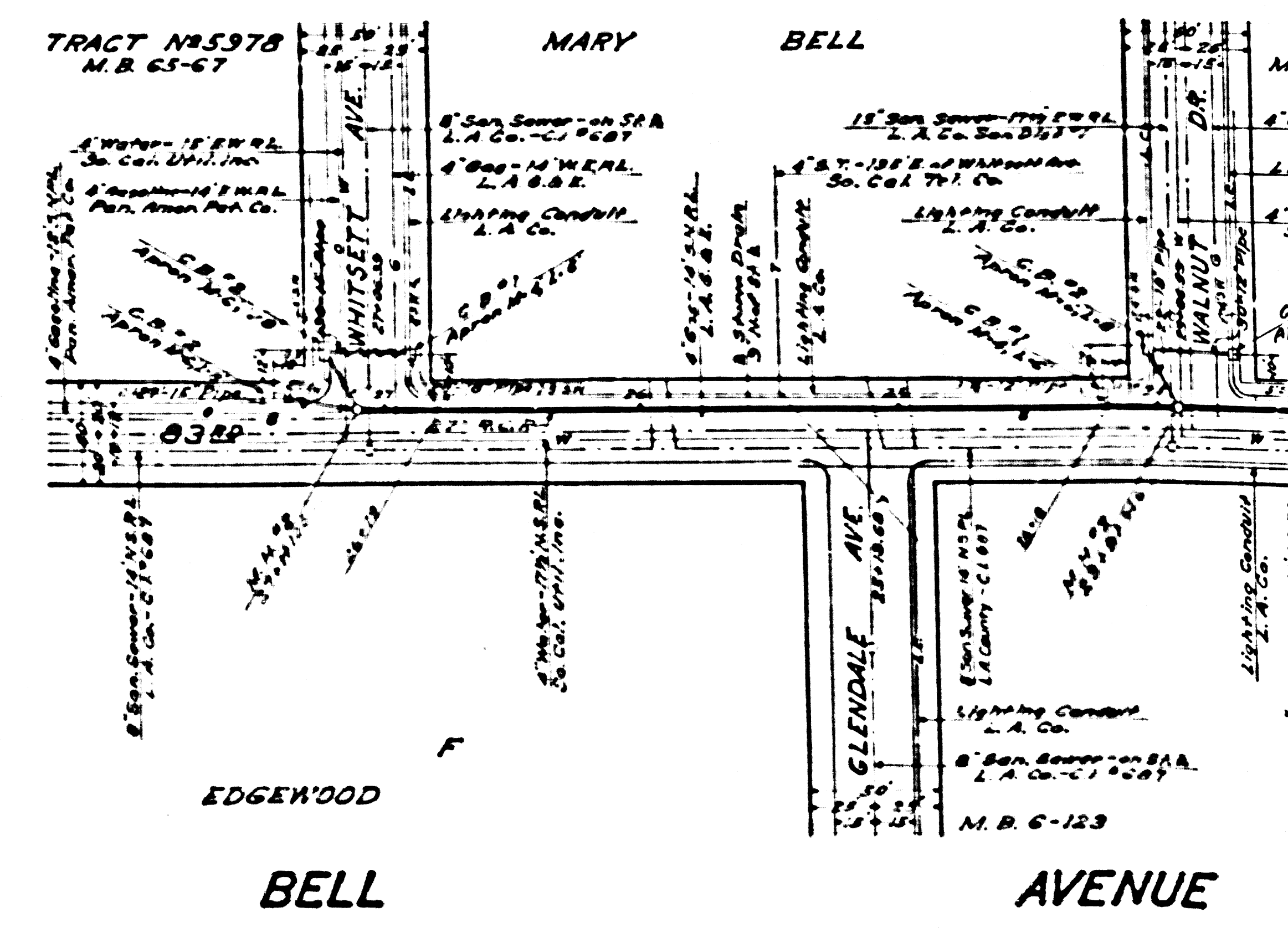
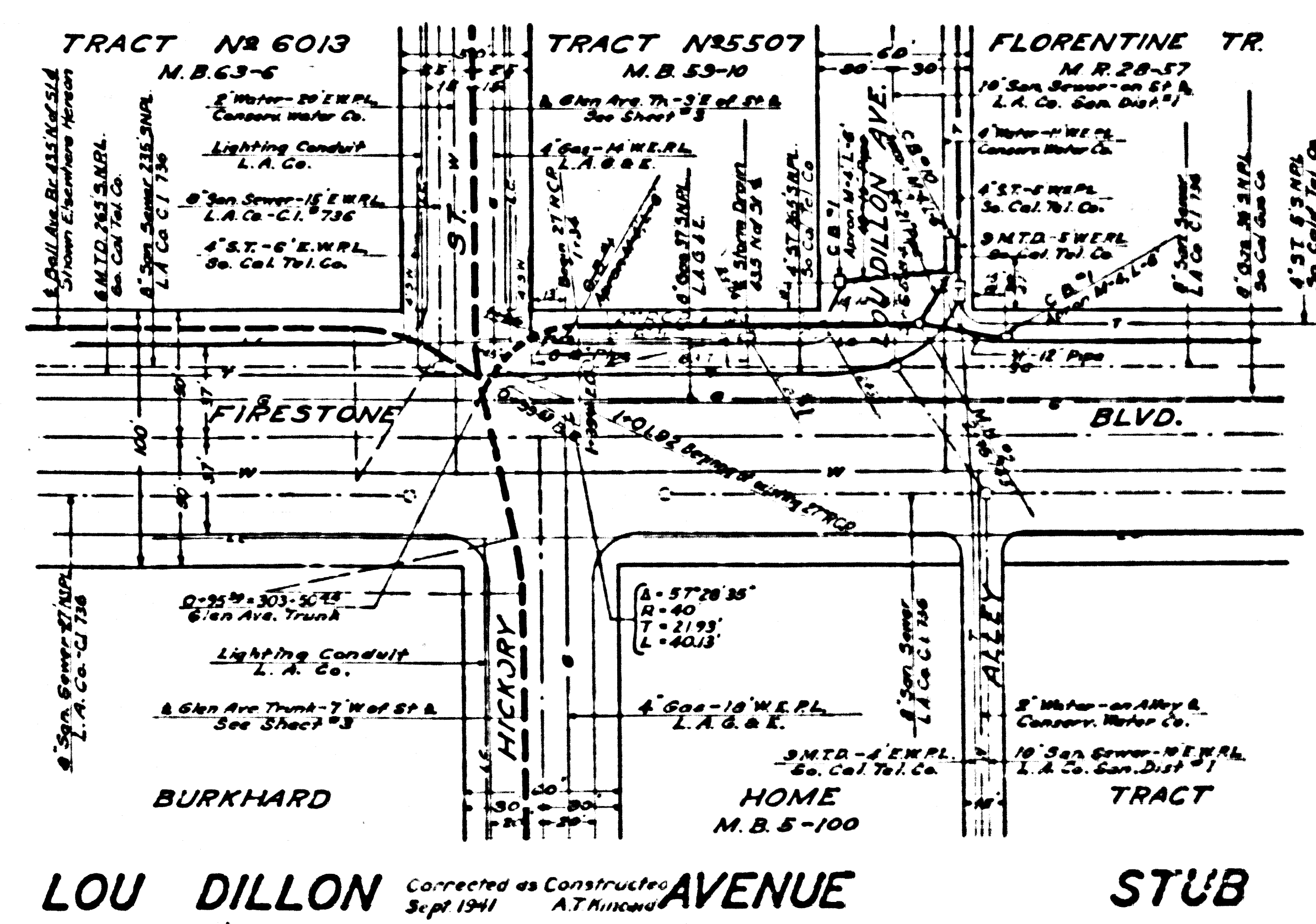
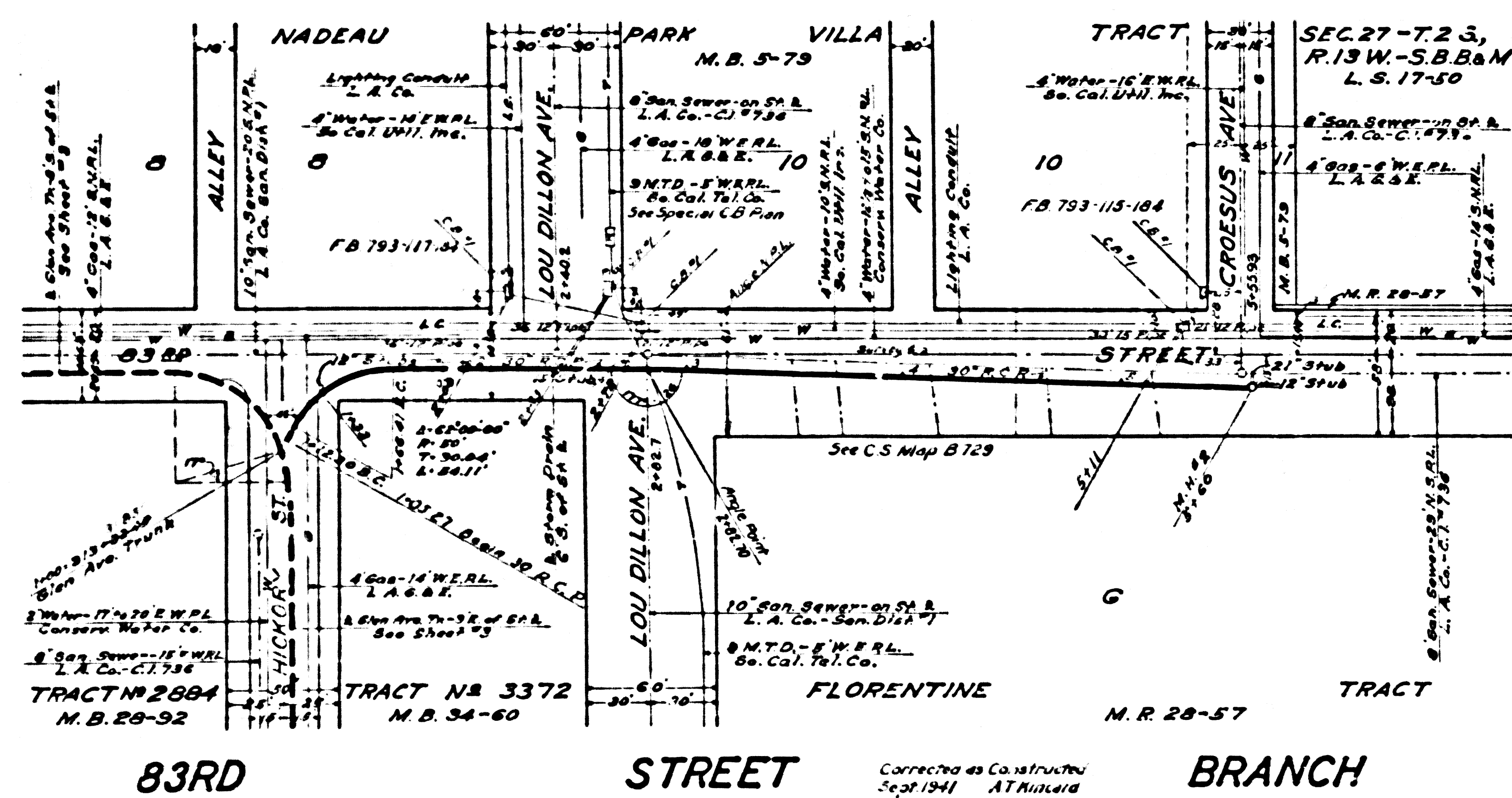
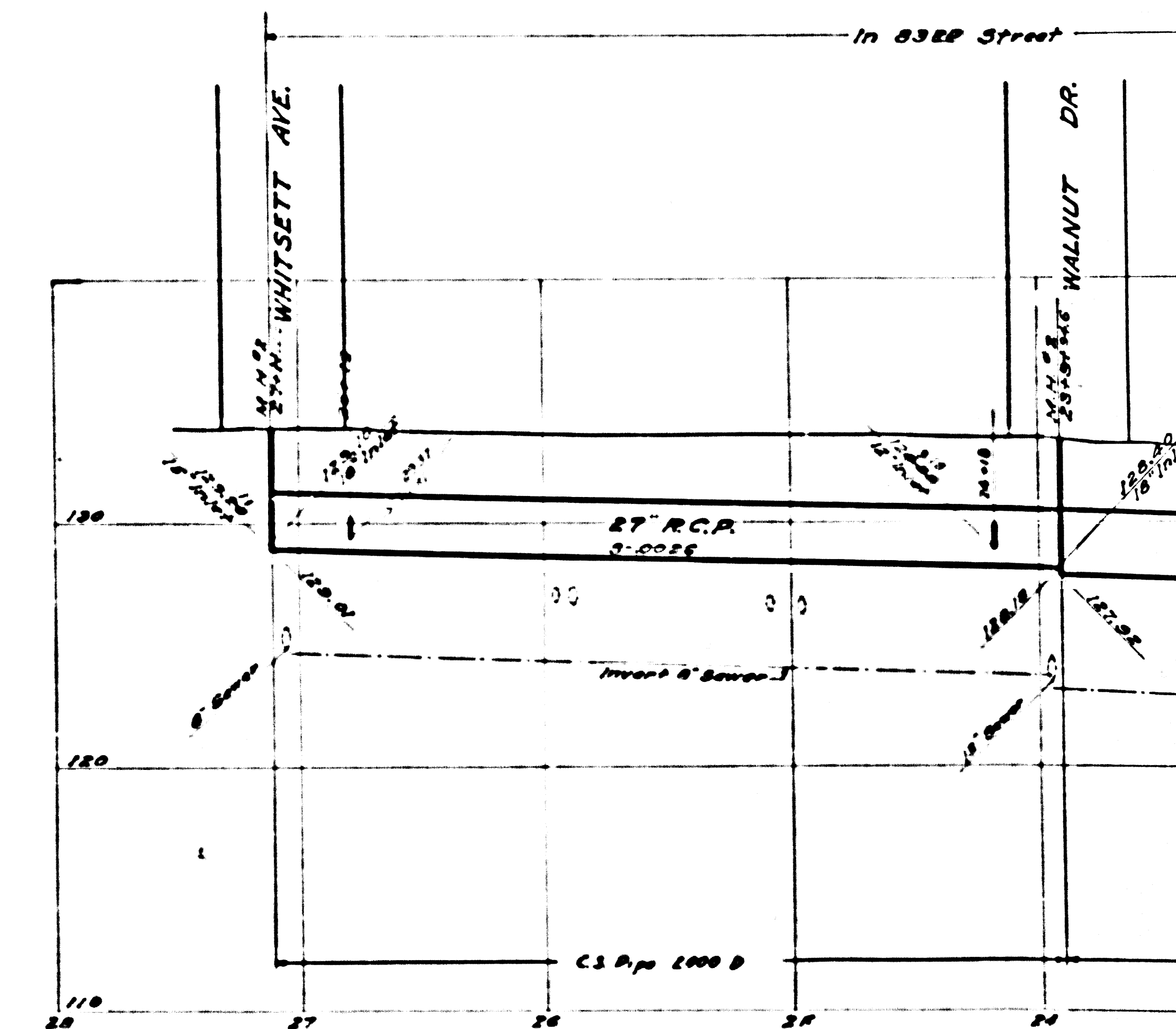
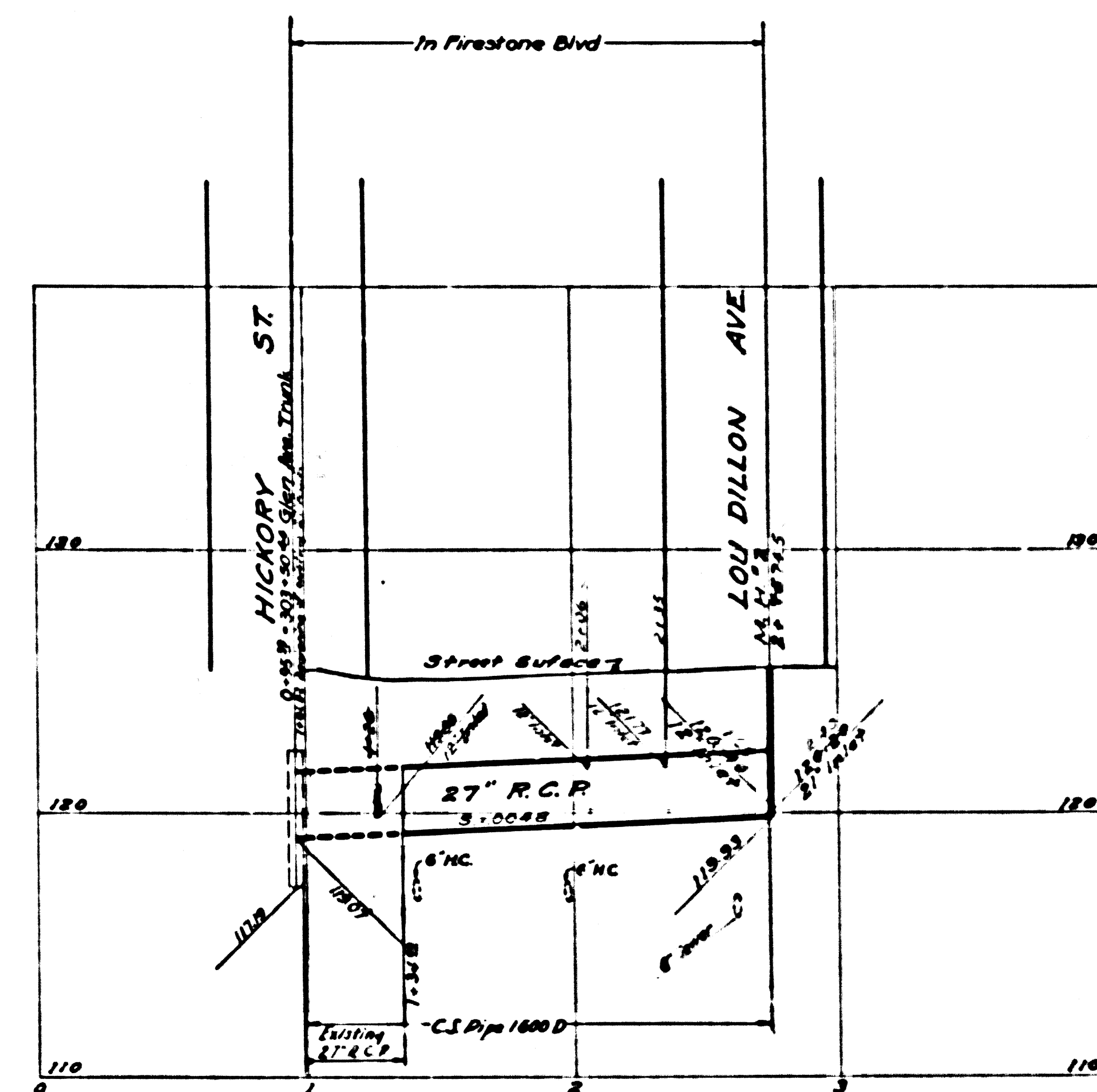
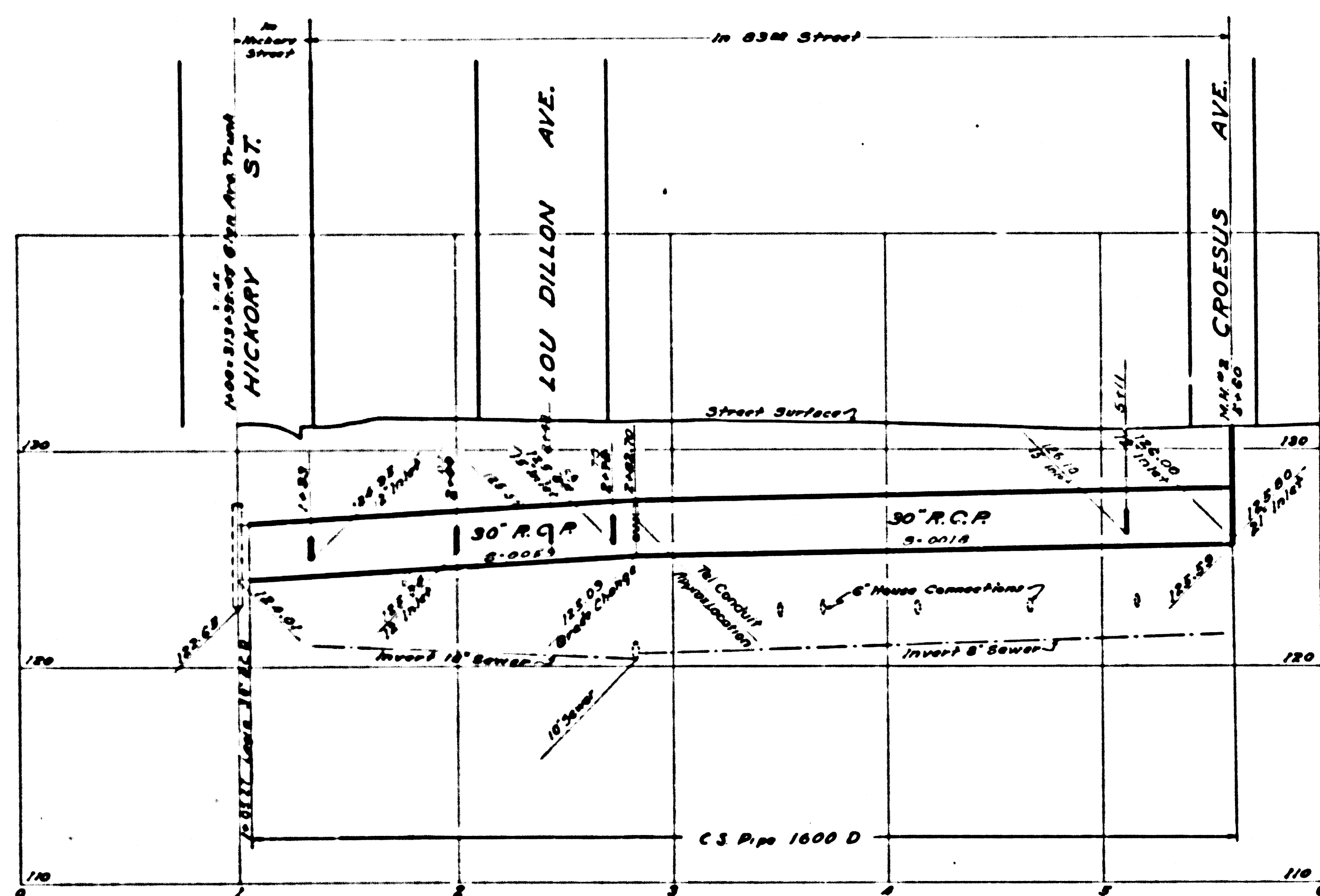
LANE TRACT

VILLA TRACT

CSB-1171-7
A1 OF A6

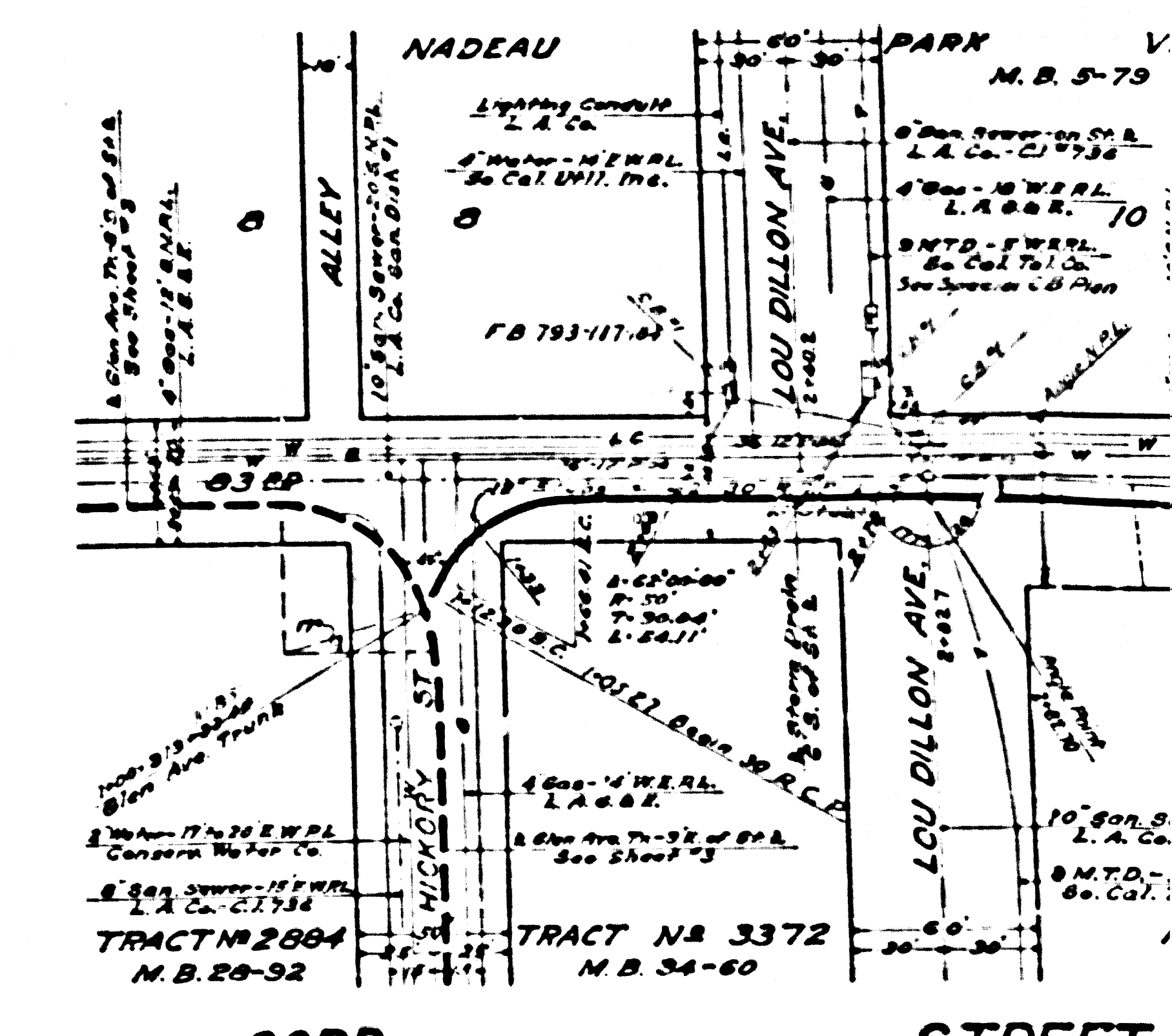
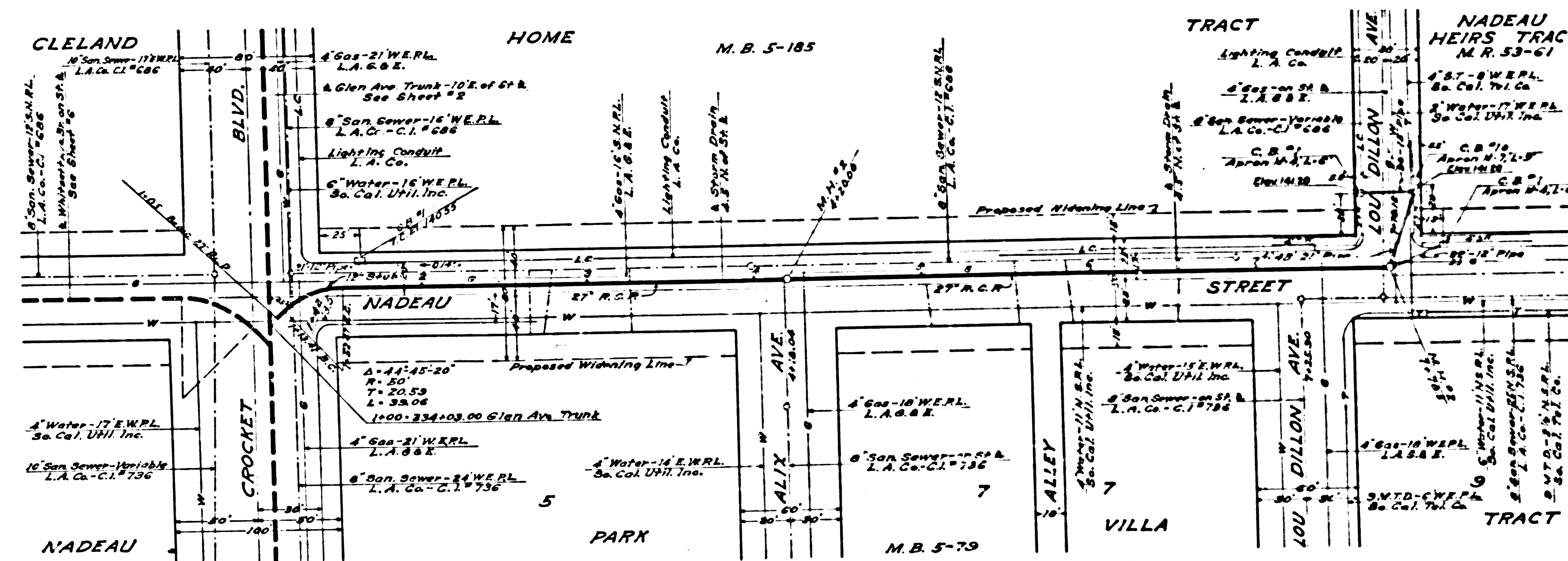
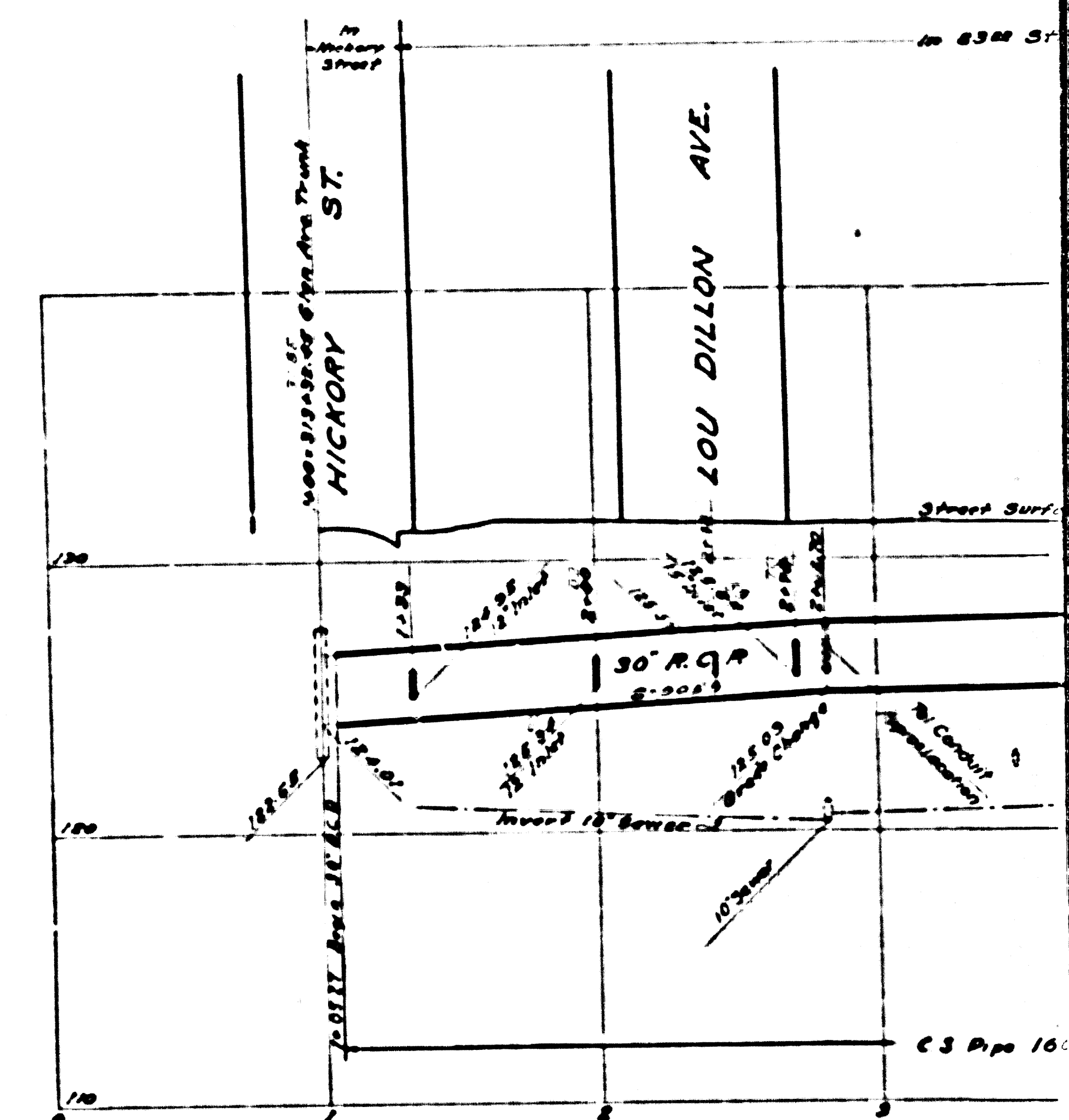
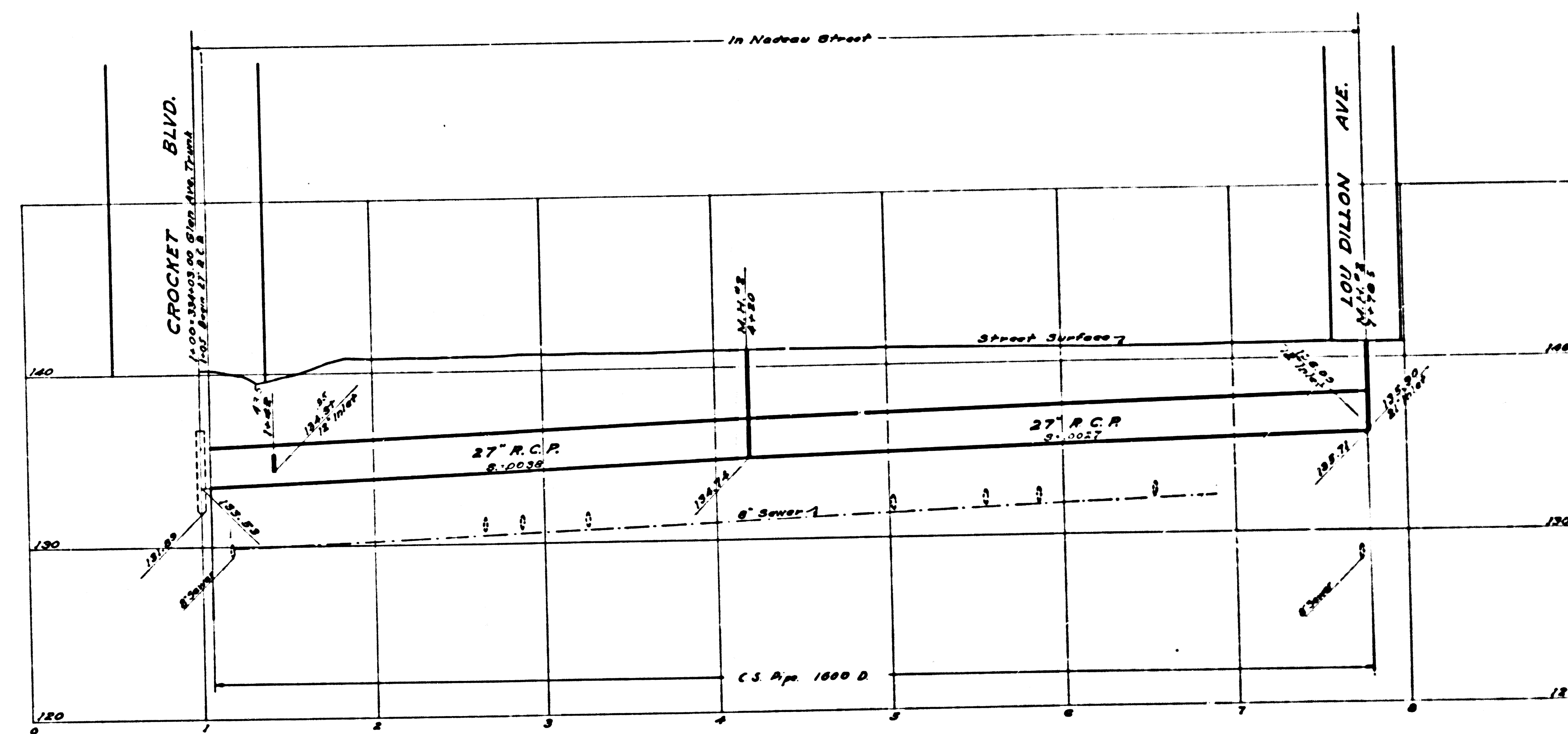


CSB-1171-7
A4 OF A6



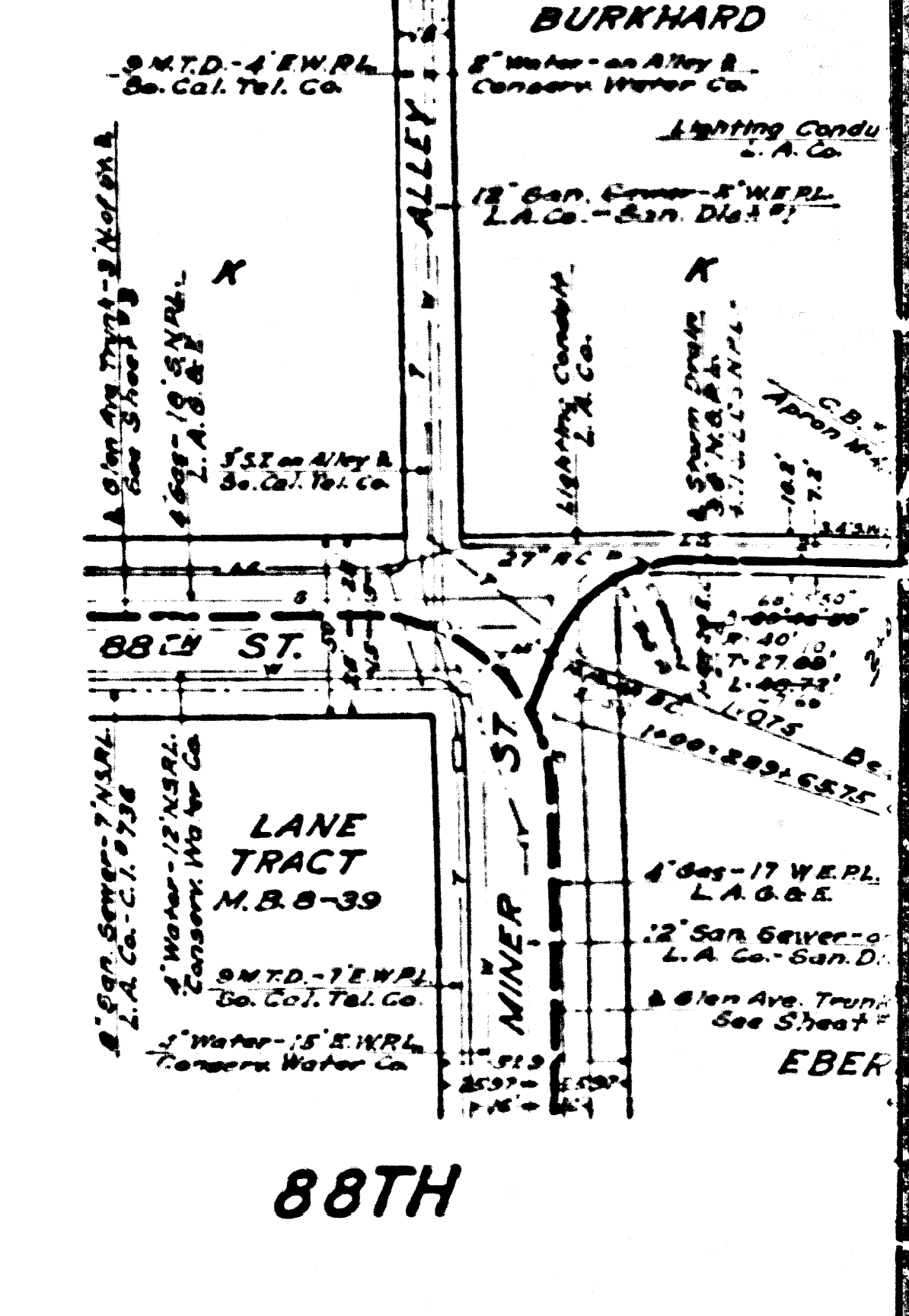
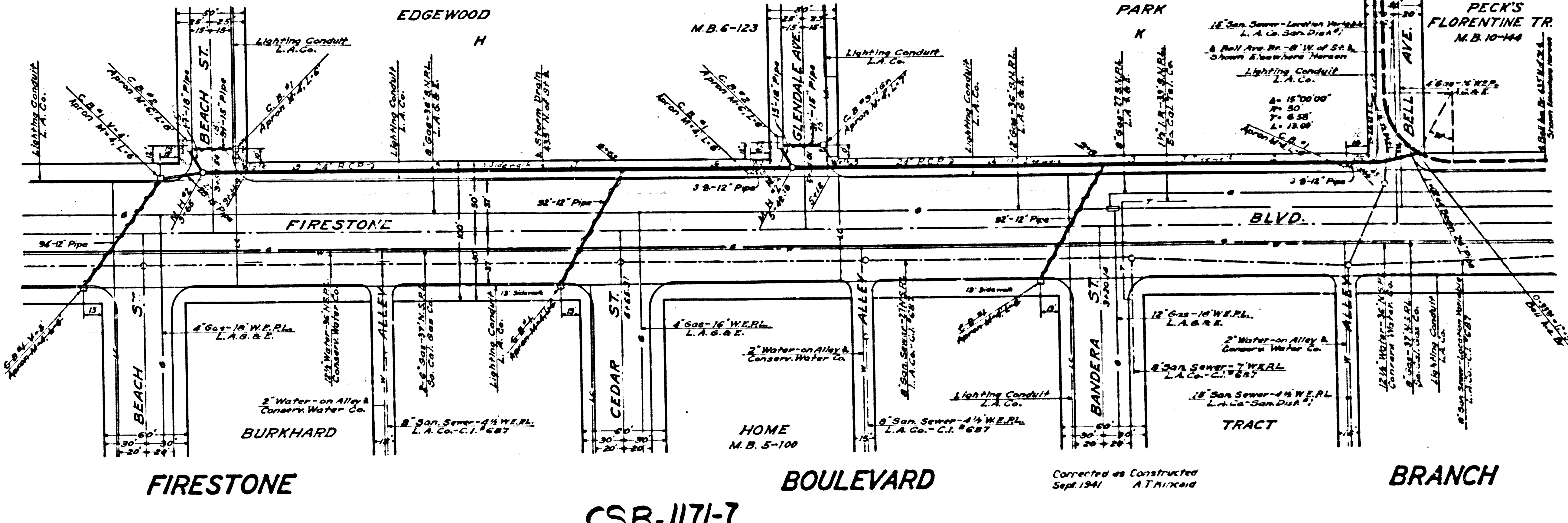
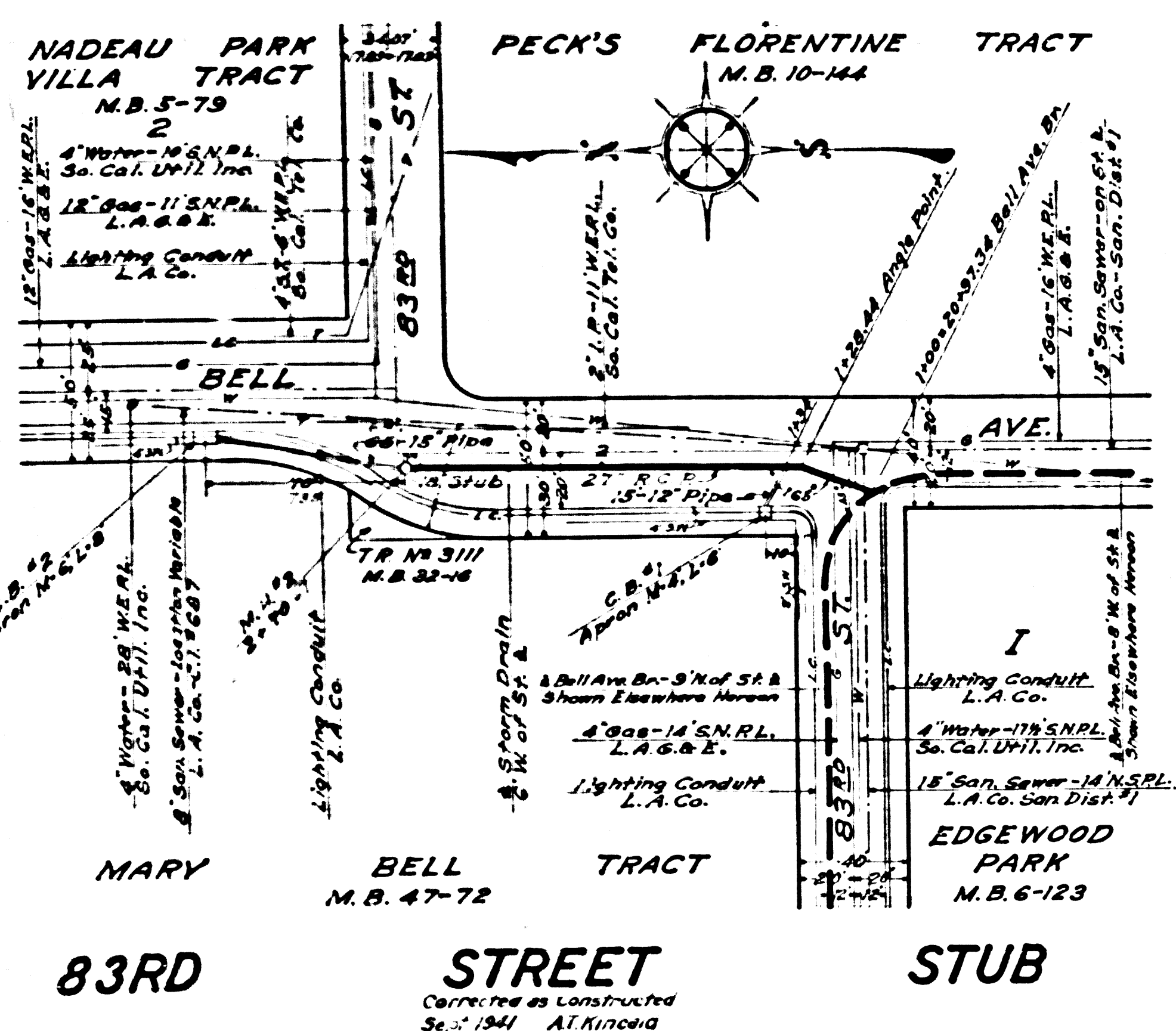
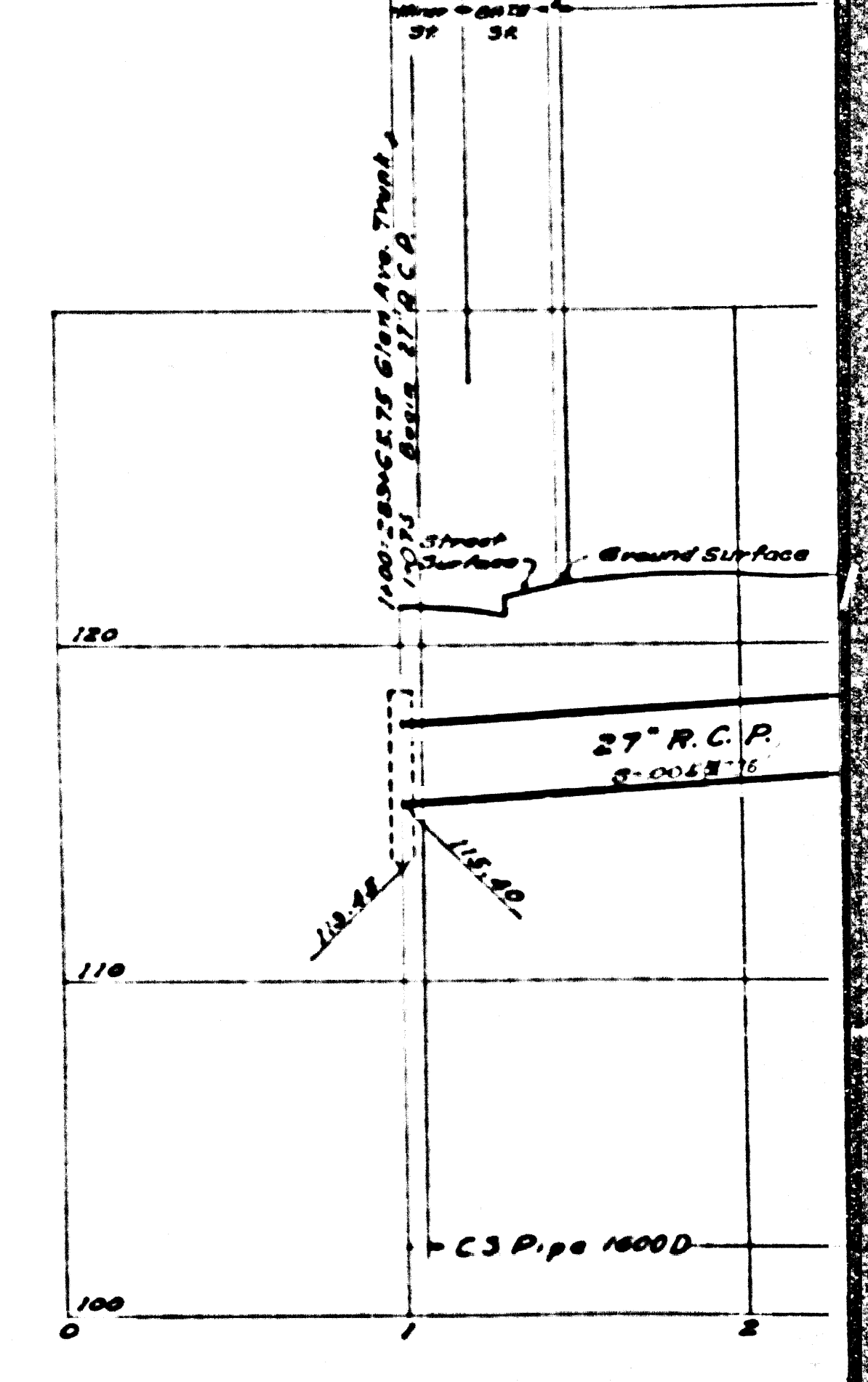
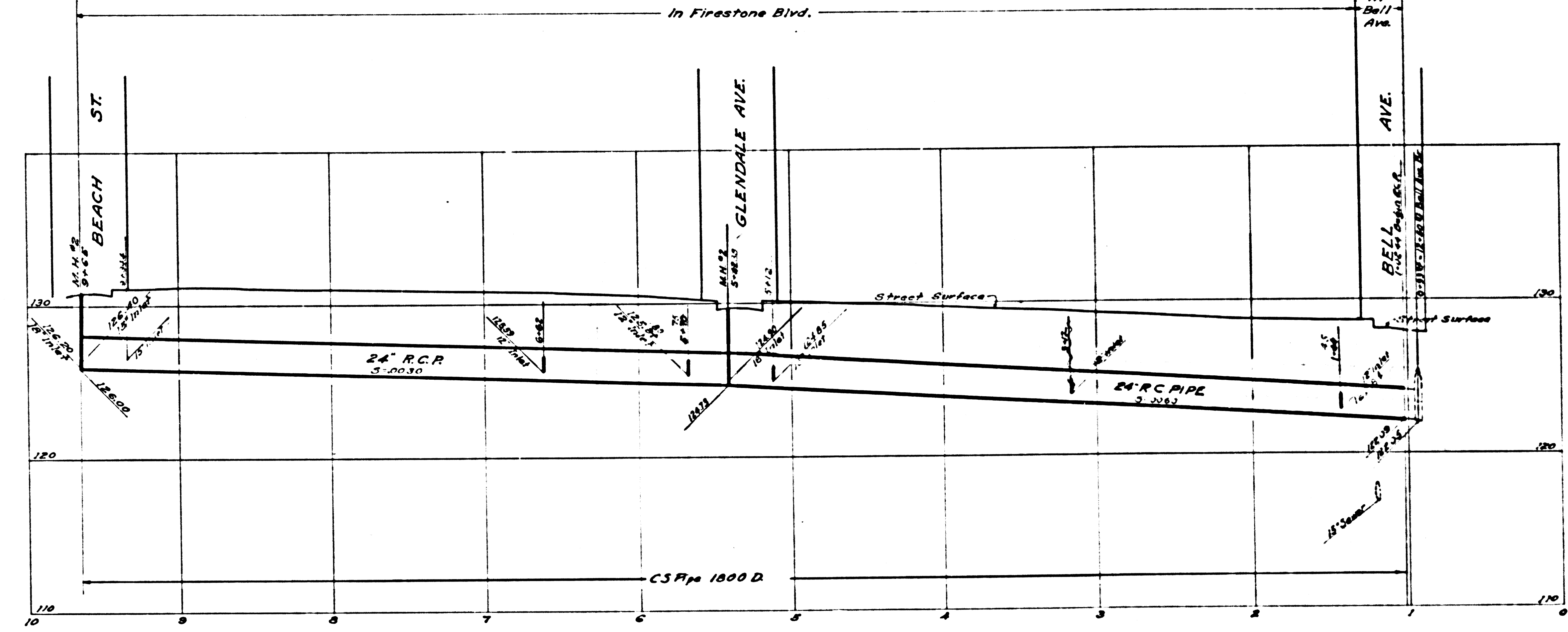
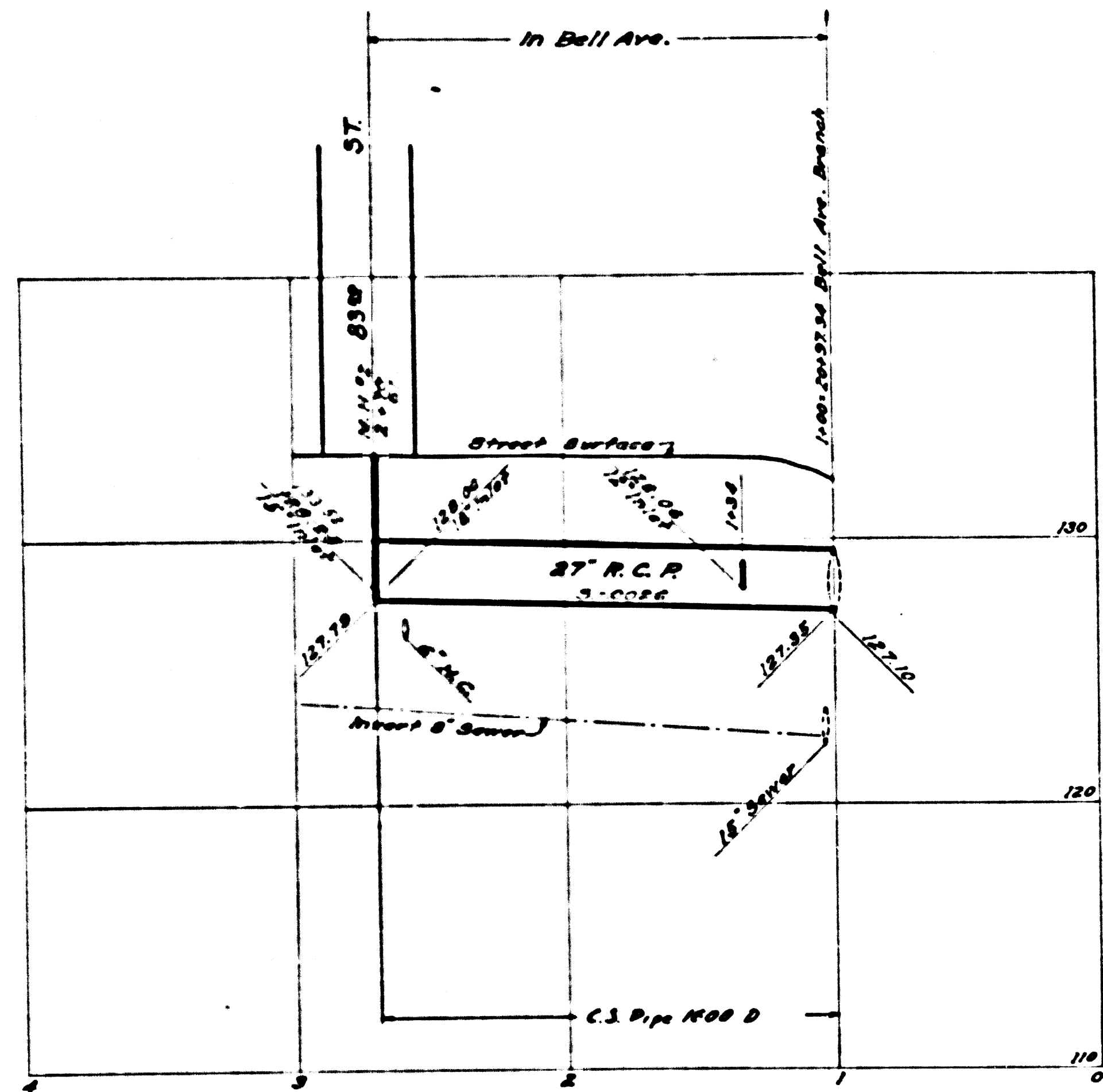
CSB-1171-7
A50FA6

INDEX
 Lines Shown on P. 2 Sheet
 Reading from Left to Right
 PLAN AND PROFILE
 NADEAU ST. EAST BR.
 83RD ST. BR.
 LOU DILLON AVE. STUB
 BELL AVE. BR.
 83RD ST. STUB
 FIRESTONE BLVD. BR.
 88TH ST. BR.



NADEAU STREET EAST BRANCH

CSB-1177
 AG0FA6



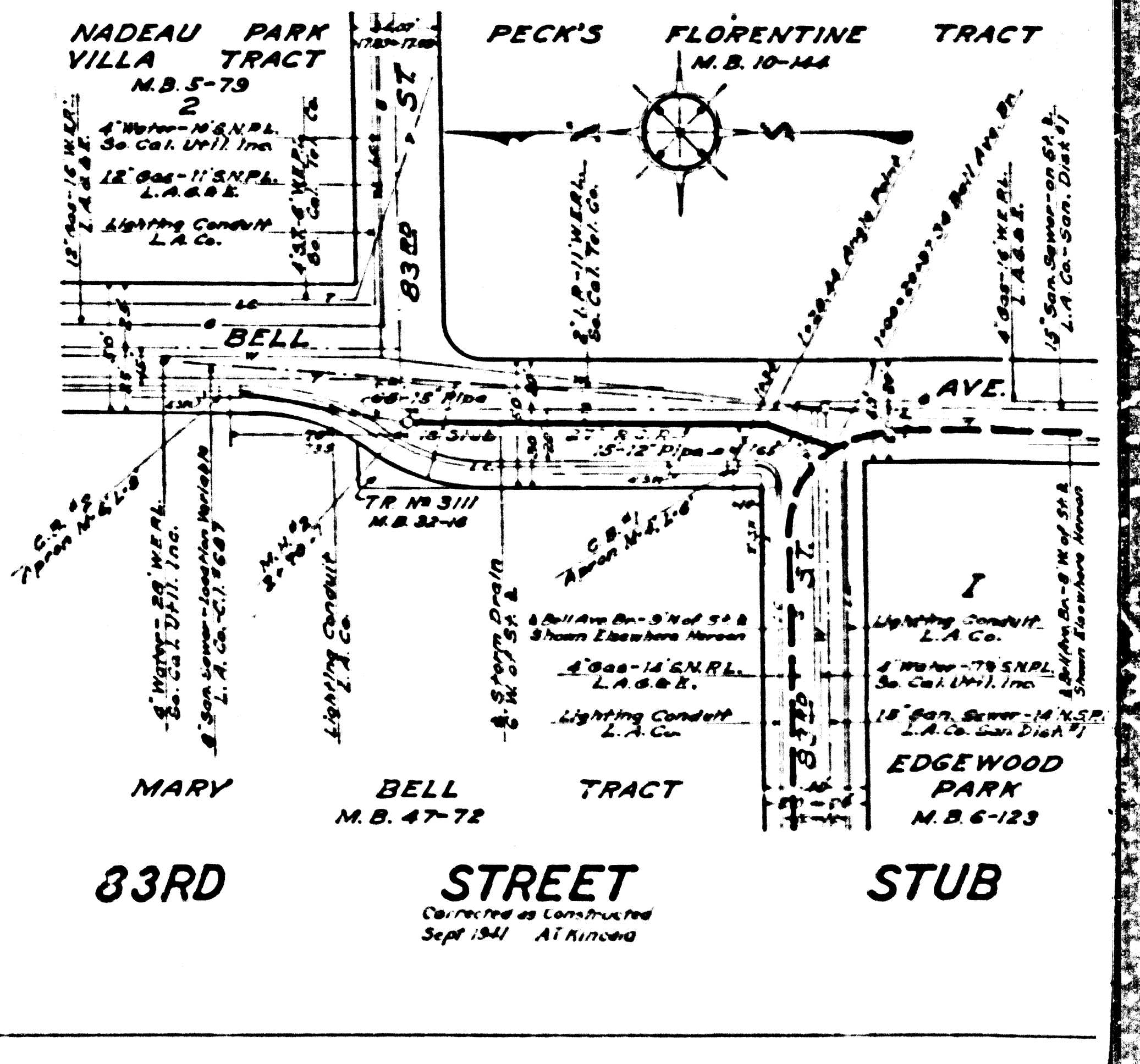
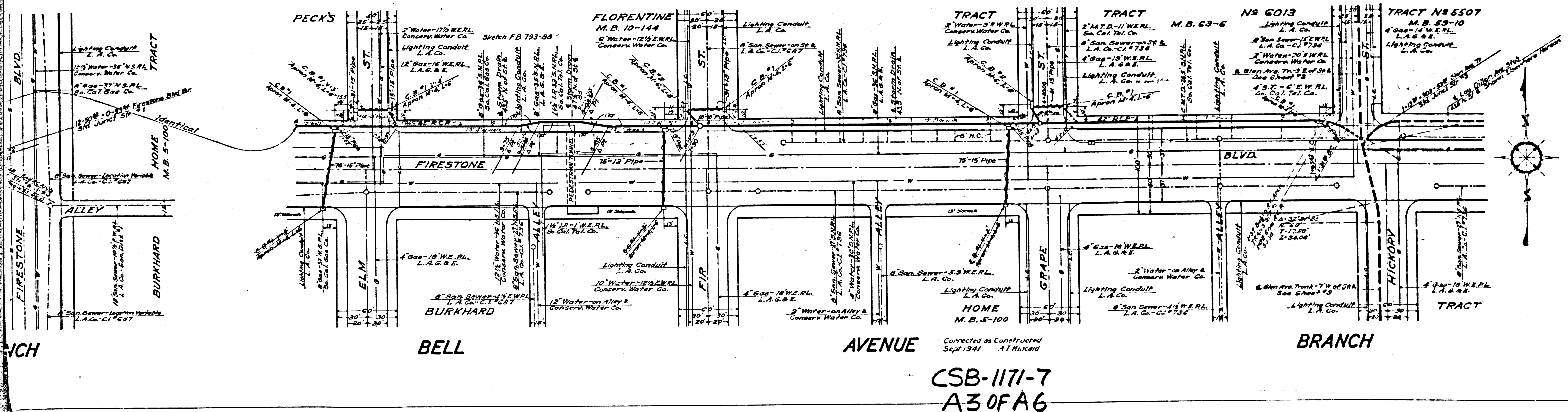
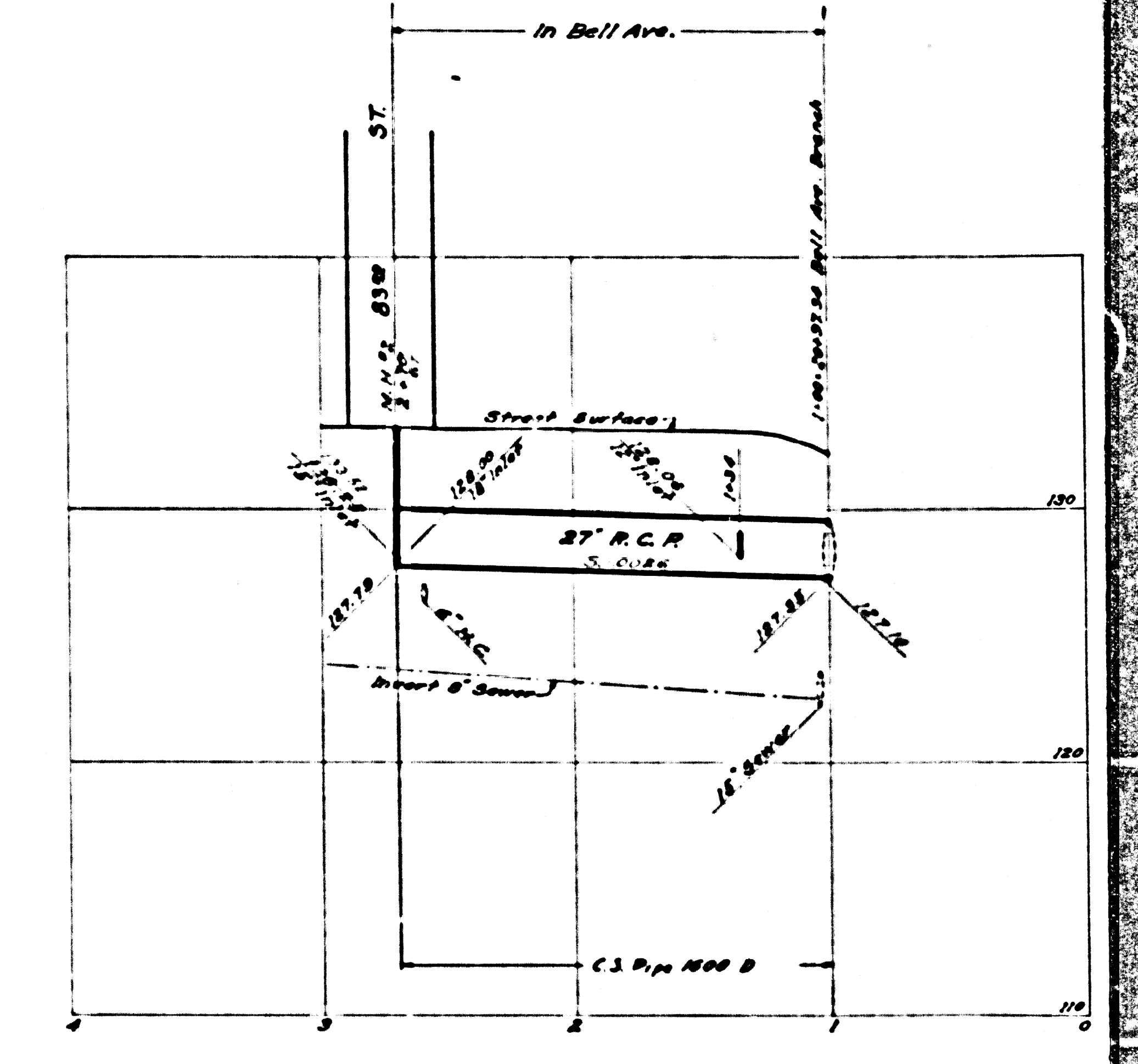
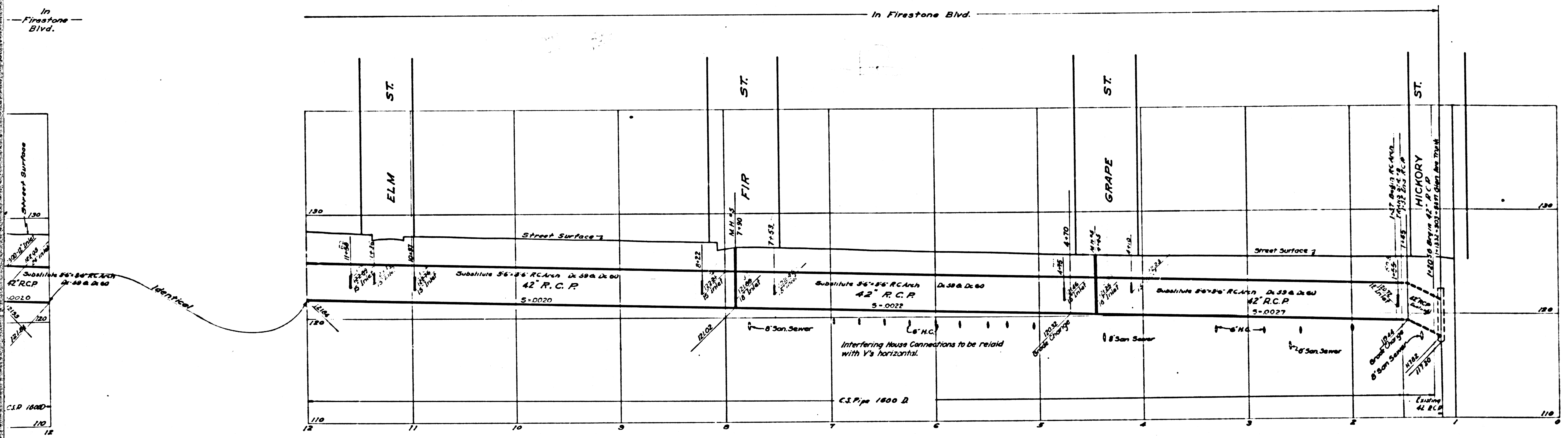
83RD STREET STUB

FIRESTONE BOULEVARD

88TH

CSB-1171-7
A20EAG

Corrected as Constructed
Sept 1941 A.T.H. & Co.



CSB-1171-7
A30FA6