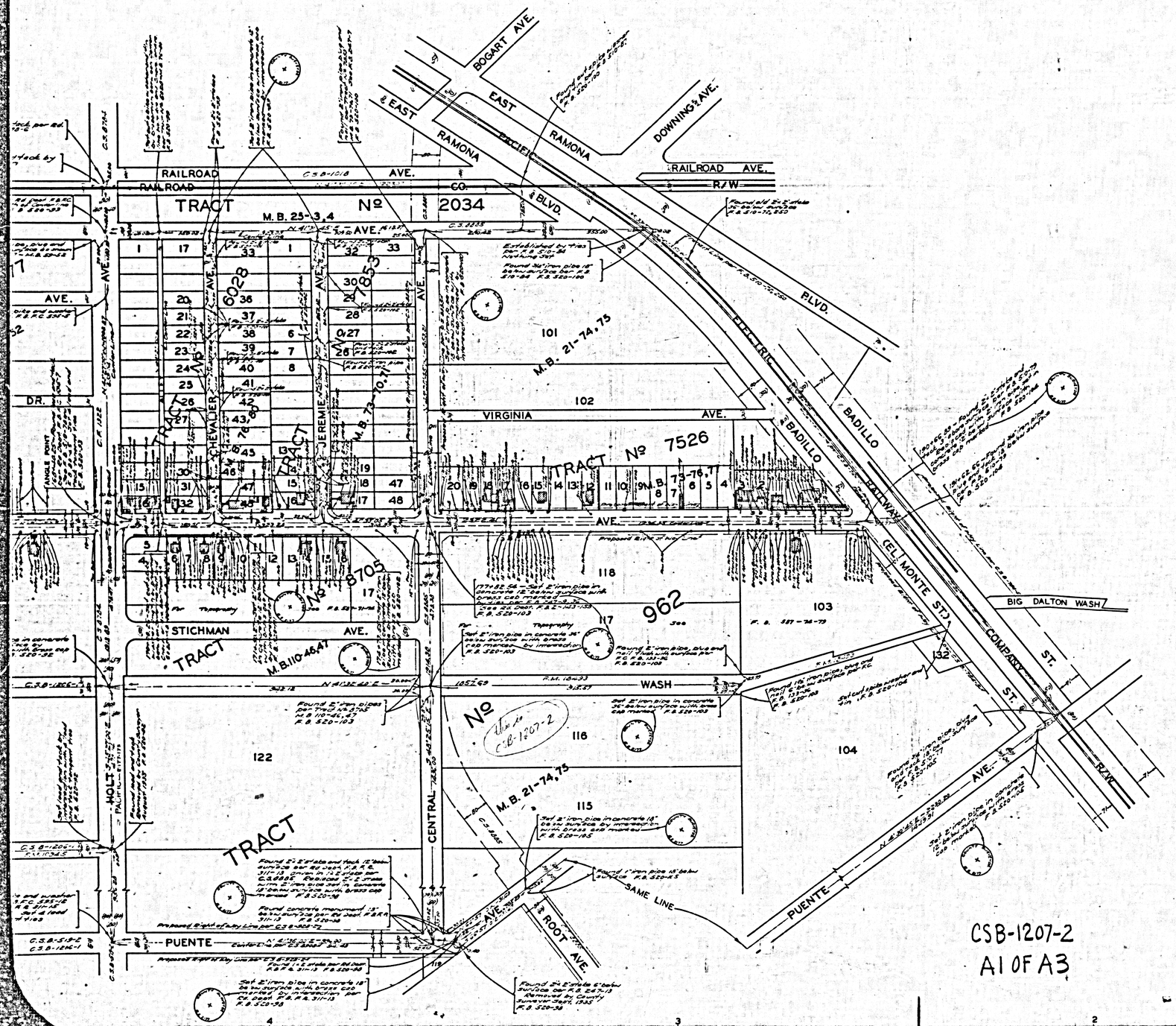

CSB-1207-2
A1 OF A3

MAP OF
VINELAND AVENUE
FROM
VALLEY BOULEVARD
TO
BADILLO STREET
CEL MONTE ST.)

COUNTY SURVEYORS MAP Nº B-1207
SHEET Nº 2 OF 2 SHEETS
SCALE: 1. INCH = 100 FT.

JOB NUMBER 7121

ALFRED JONES - COUNTY SURVEYOR
SURVEYED - MARCH 1933 TO SEPT 1935

SURVEYED UNDER INSTRUCTIONS OF THE BOARD OF SUPERVISORS PER ORDER DATED MARCH 21, 1932
BEARINGS ARE BASED ON THE BEARING OF MERCED AVE. AS SHOWN ON C.S.B-1206-1

F.B. 520-9,17,25,32,48,49,60,80,93,101 TO 104
F.B. 587-31-79
FIELD WORK BY . . . . . R.B. EMMOTT
OFFICE WORK BY . . . . C.W. COX
CHECKED BY . . . . . D.M. FINLEY

INDEX Nº 46

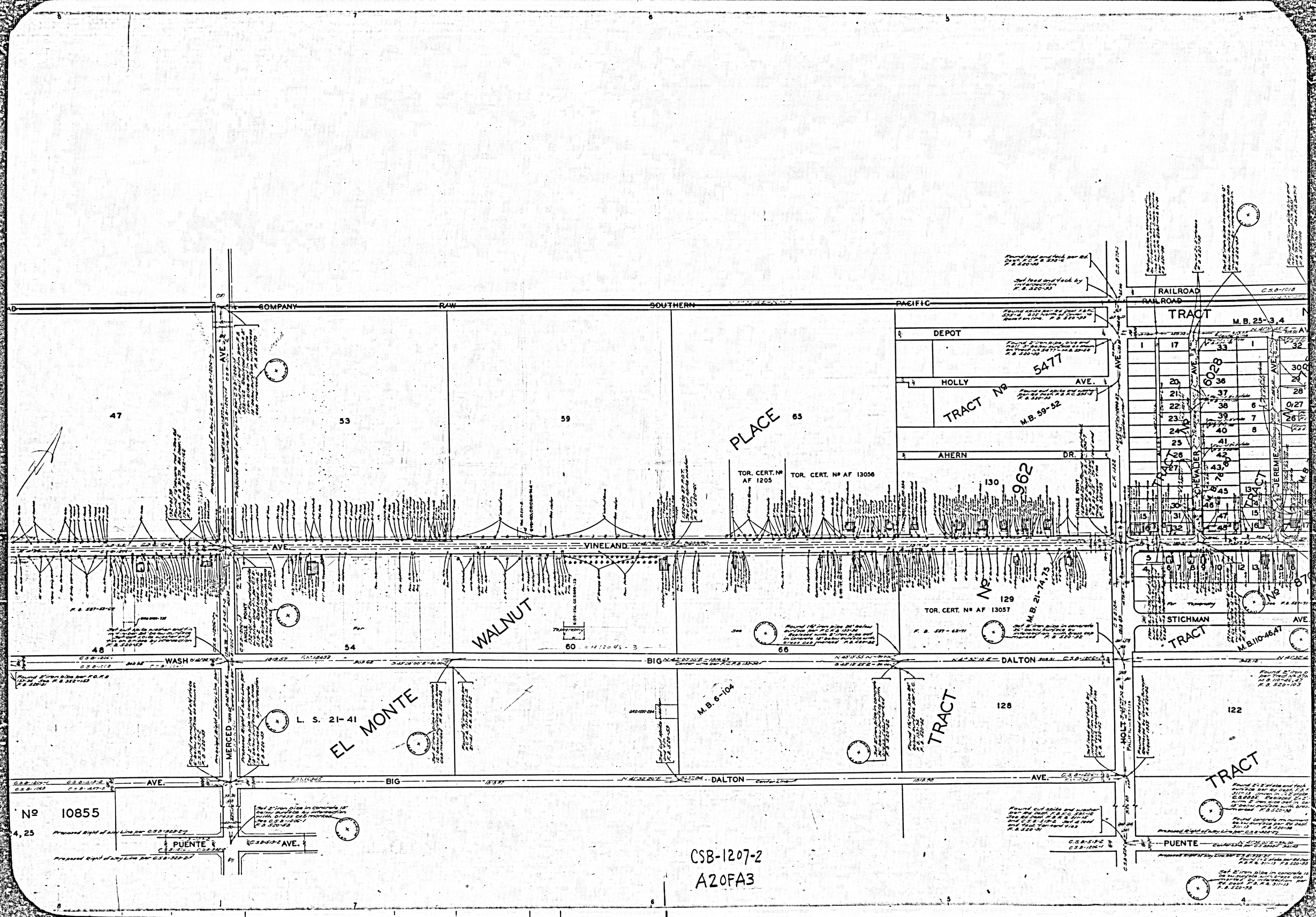

CSB-1207-2

A20FA3

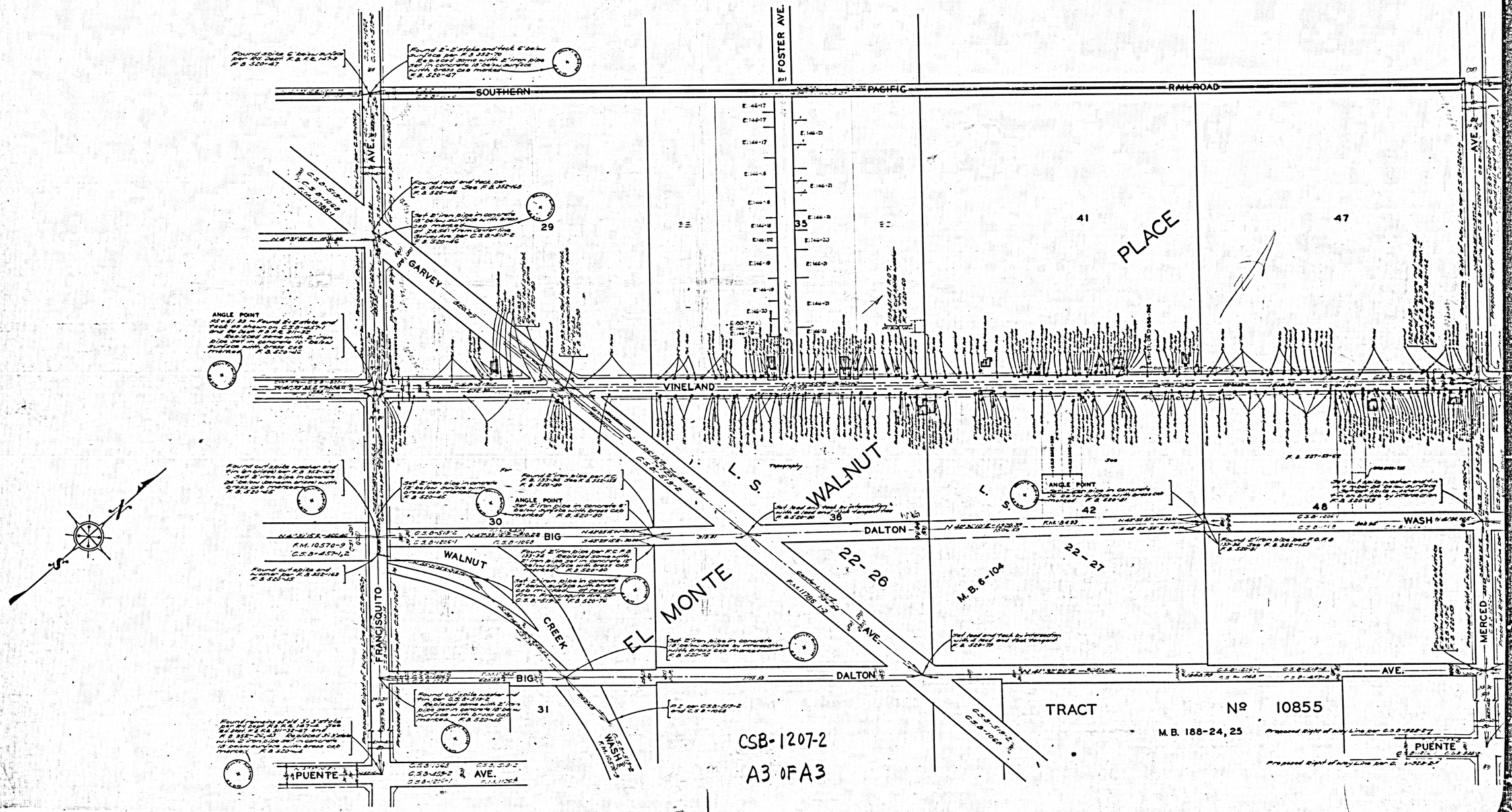
SOUTHERN PACIFIC RAILROAD
FOSTER AVE.
GARVEY AVE.
VINELAND
PLACE
F. S. WALNUT
F. S.
DALTON
BIG
WALNUT
CREEK
EL MONTE
22-26
22-27
M.B. 6-104
TRACT Nº 10855
M.B. 188-24, 25
FRANCISQUITO
MERCED
WASH
PUENTE
AVE.
ANGLE POINT
CSB-1207-2
A3 OF A3