


INDEX MAP.
SCALE - 1 INCH = 1000 FEET.



MAP OF
MOUNT WILSON ROAD
FROM
FOOTHILL BOULEVARD
TO
MOUNT WILSON
COUNTY SURVEYORS MAP NO B-1217.
SHEET NO 1 OF 3 SHEETS
SCALE - 1 INCH = 50 FT.

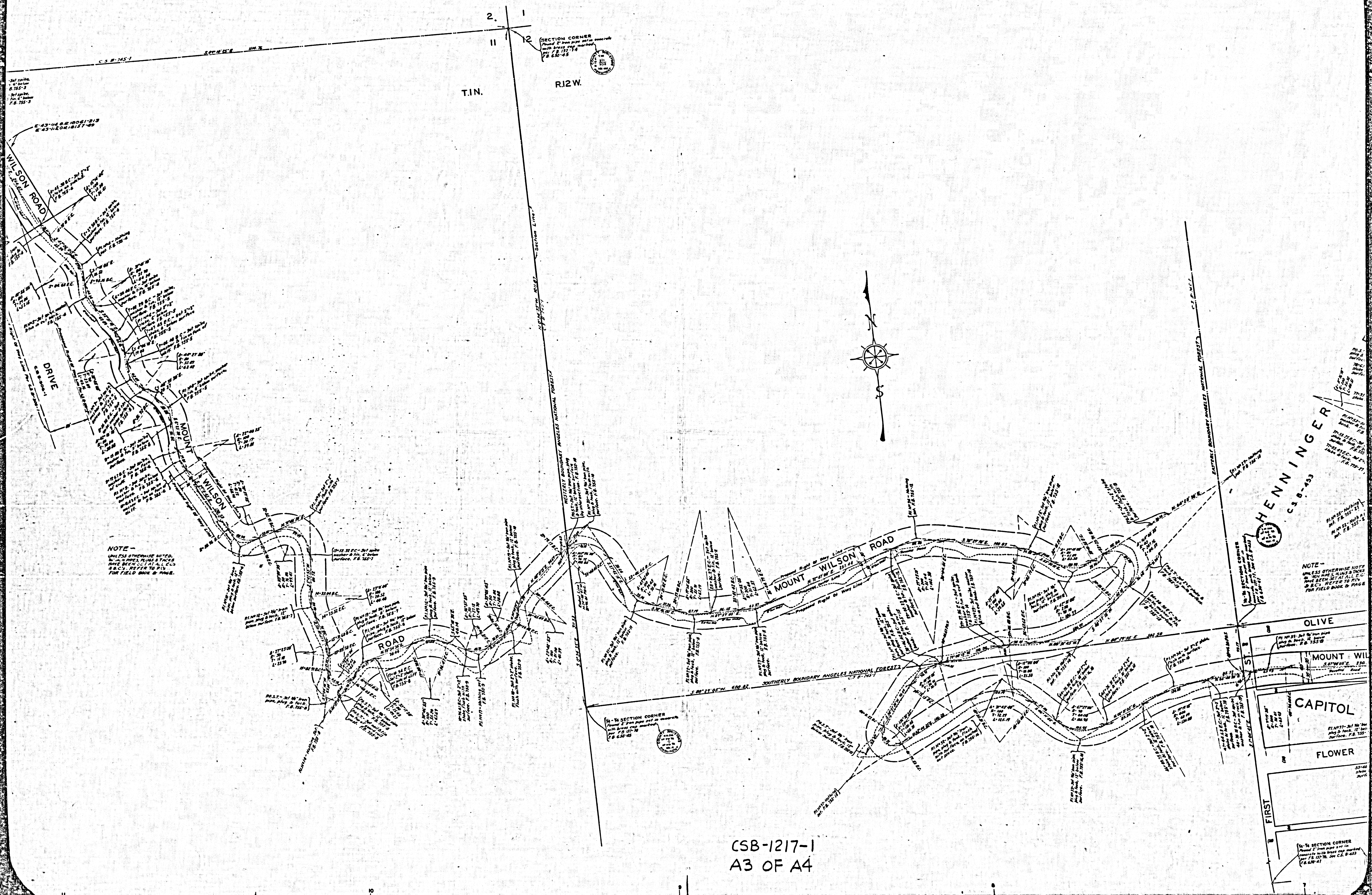
JOB NUMBER 8149.
ALFRED JONES - COUNTY SURVEYOR
SURVEYED - JUNE 1930 - OCT. 1930.
SURVEYED UNDER INSTRUCTIONS OF THE
BOARD OF SUPERVISORS PER ORDER DATED
MAR. 9, 1936.
BEARINGS ARE BASED ON THE BEARING OF
NORTH LINE SEC. 11 T. 1 N. - R. 12 W. PER C.S. 745-1
F.B. 836-1-318. F.B. 650-3-210. F.B. 755-1-154.
FIELD WORK BY... C. A. BENSON,
W. MILLER,
J. P. EVANS
OFFICE WORK BY... F. A. WOOD
CHECKED BY... A. H. DREW.

Index 80 88
Portland, Maine, 1948 - 12 C. Price.

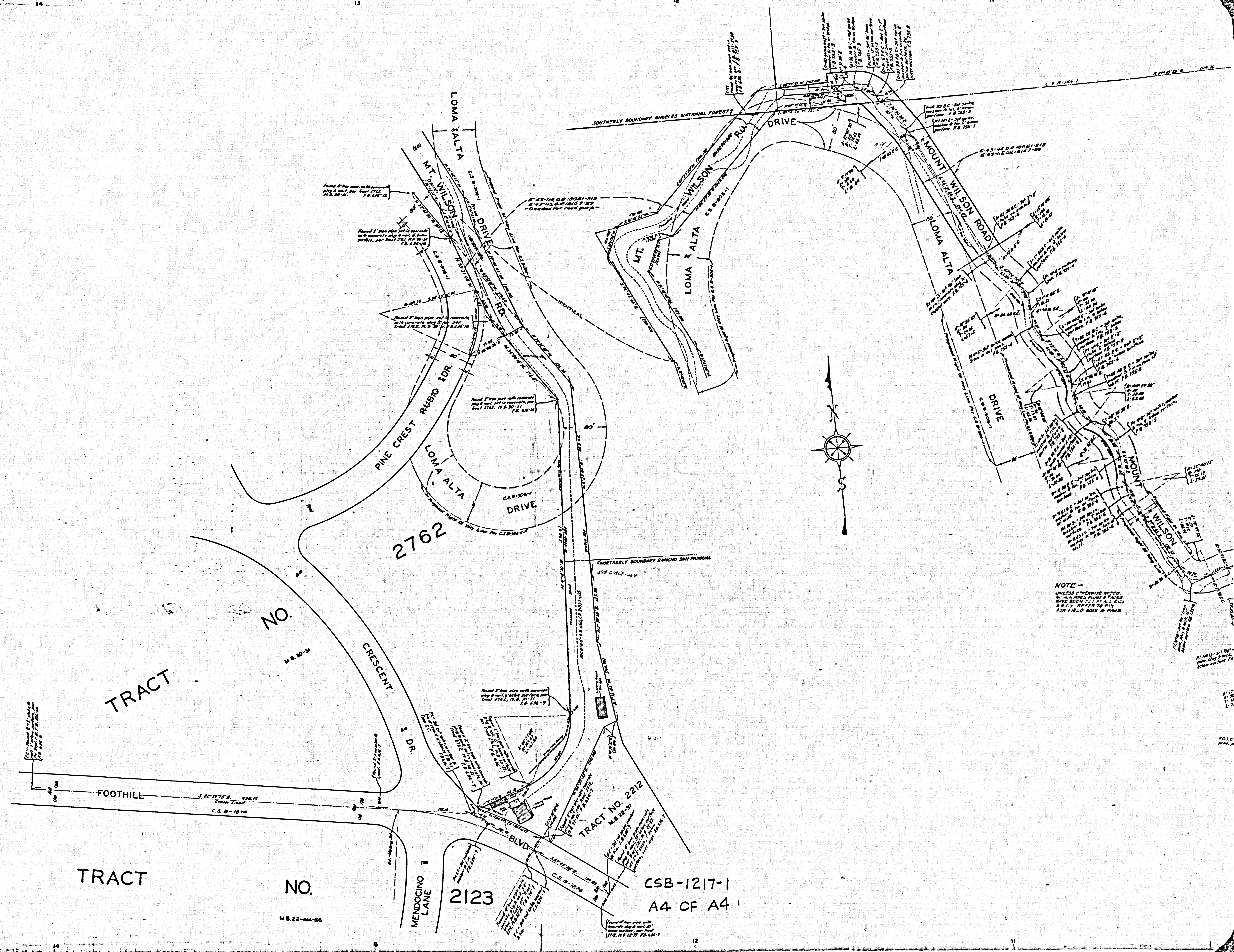
NOTE -
UNLESS OTHERWISE NOTED,
ALL IRON PEGS, STAKES &
TACKS, HAVE BEEN SET AT
ALL CORNERS & BENCHES
TO BE FOR FIELD BOOK & PACE

M.R. 70-52
C.S. B-375

CSB-1217-1
A1 OF A4



CSB-1217-1
A3 OF A4




TRACT NO. 2762
M.B. 30-34

TRACT NO. 2123
M.B. 22-194-95

TRACT NO. 2212
M.B. 22-37
CSB-1217-1
A4 OF A4

NOTE -
UNLESS OTHERWISE NOTED,
ALL DIMENSIONS ARE IN FEET
& DECIMALS THEREOF.
FOR FIELD BOOK & PLANS



Found 2' iron pipe with concrete
plug & seal, per Tract 2762,
N.B. 30-34.

Found 2' iron pipe with concrete
plug & seal, per Tract 2762,
N.B. 30-34.

Found 2' iron pipe with concrete
plug & seal, per Tract 2762,
N.B. 30-34.

Found 2' iron pipe with concrete
plug & seal, per Tract 2762,
N.B. 30-34.

Found 2' iron pipe with concrete
plug & seal, per Tract 2762,
N.B. 30-34.

Found 2' iron pipe with concrete
plug & seal, per Tract 2762,
N.B. 30-34.

Found 2' iron pipe with concrete
plug & seal, per Tract 2762,
N.B. 30-34.

Found 2' iron pipe with concrete
plug & seal, per Tract 2762,
N.B. 30-34.

Found 2' iron pipe with concrete
plug & seal, per Tract 2762,
N.B. 30-34.

Found 2' iron pipe with concrete
plug & seal, per Tract 2762,
N.B. 30-34.

Found 2' iron pipe with concrete
plug & seal, per Tract 2762,
N.B. 30-34.

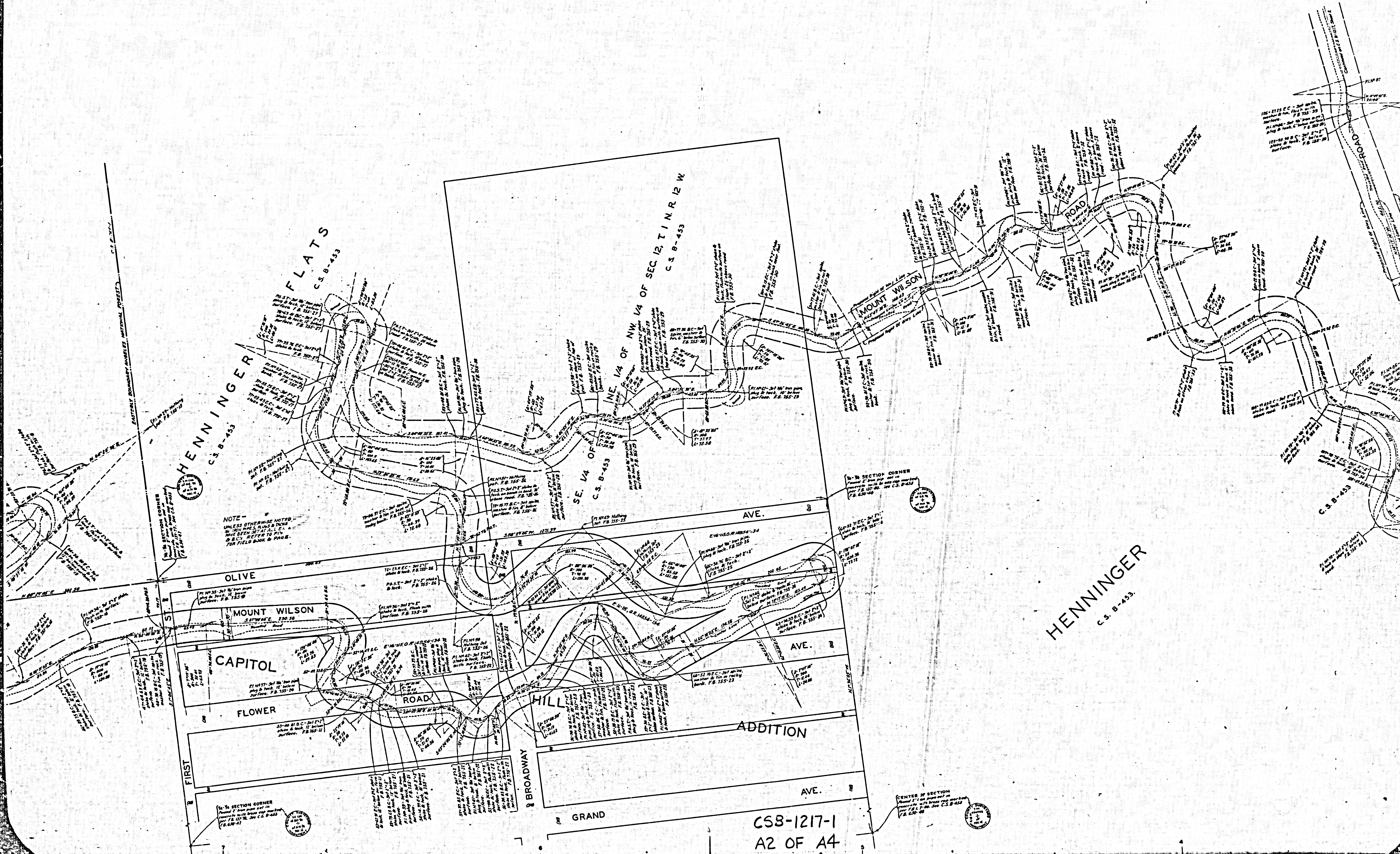
Found 2' iron pipe with concrete
plug & seal, per Tract 2762,
N.B. 30-34.

Found 2' iron pipe with concrete
plug & seal, per Tract 2762,
N.B. 30-34.

Found 2' iron pipe with concrete
plug & seal, per Tract 2762,
N.B. 30-34.

Found 2' iron pipe with concrete
plug & seal, per Tract 2762,
N.B. 30-34.

Found 2' iron pipe with concrete
plug & seal, per Tract 2762,
N.B. 30-34.



HENNINGER FLATS
C.S. B-453

NOTE -
UNLESS OTHERWISE NOTED,
ALL MEASUREMENTS AND NOTES
HAVE BEEN SET BY A.L.C. &
S.C. REFER TO PLAN
FOR FIELD BOOK & PAGE.

SE. 1/4 OF
C.S. B-453

NE. 1/4 OF
NW 1/4 OF SEC. 12, T. 1 N. R. 12 W.
C.S. B-453

MOUNT WILSON

MOUNT WILSON

CAPITOL

FLOWER

HILL

ADDITION

FIRST

BROADWAY

GRAND

AVE.

AVE.

AVE.

HENNINGER
C.S. B-453

CSB-1217-1
A2 OF A4

W-M SECTION CORNER
From 1st page and
from 2nd page of
C.S. B-453
P. 62-41

W-M SECTION CORNER
From 1st page and
from 2nd page of
C.S. B-453
P. 62-46

CENTER OF SECTION
From 1st page and
from 2nd page of
C.S. B-453
P. 62-48

1217-1218 E.C. - 3rd
surface. P. 62-49
1217-1219 E.C. - 3rd
surface. P. 62-50
1217-1220 E.C. - 3rd
surface. P. 62-51
1217-1221 E.C. - 3rd
surface. P. 62-52

1217-1222 E.C. - 3rd
surface. P. 62-53
1217-1223 E.C. - 3rd
surface. P. 62-54
1217-1224 E.C. - 3rd
surface. P. 62-55
1217-1225 E.C. - 3rd
surface. P. 62-56

1217-1226 E.C. - 3rd
surface. P. 62-57
1217-1227 E.C. - 3rd
surface. P. 62-58
1217-1228 E.C. - 3rd
surface. P. 62-59
1217-1229 E.C. - 3rd
surface. P. 62-60